








# Land Use Map

Case #: P24-43

Request: Rezoning  
 Single Family Residential 10 (SF-10)  
 to Neighborhood Commercial (NC)

Location: 202 Hope Mills Road

## Legend

-  Subject Property
- Land Use Plan 2040**
- Character Areas**
-  LDR - LOW DENSITY
-  HDR - HIGH DENSITY RESIDENTIAL
-  NMU - NEIGHBORHOOD MIXED USE
-  CSR - COMMERCIAL STRIP REDEVELOPMENT
-  HC - HIGHWAY COMMERCIAL
-  OI - OFFICE / INSTITUTIONAL



Letters are being sent to all property owners within the 1,000' buffer. Subject property is shown in the hatched pattern.

