

Land Use Map

Case #: P24-27

Request: Rezoning

Mixed Residential 5
Conditional Zoning (MR-5/CZ) to
Single Family Residential (SF-10)







Location: 0 Carvers Falls Road

Legend

 P24-27

Land Use Plan 2040

Character Areas

-  PARKOS - PARK / OPEN SPACE
-  LDR - LOW DENSITY
-  MDR - MEDIUM DENSITY
-  HDR - HIGH DENSITY RESIDENTIAL
-  CC - COMMUNITY CENTER
-  OI - OFFICE / INSTITUTIONAL



Letters are being sent to all property owners within the 1,000' buffer. Subject property is shown in the hatched pattern.

