

Future Land Use Map

Case #: P23-16

Rezoning Request: Community Commercial (CC)



Location: REID# 9485763126000
PIN: 9485-76-3126





Legend

 P23-16

Land Use Plan 2040

Character Areas

-  PARKOS - PARK / OPEN SPACE
-  OSS - OPEN SPACE SUBDIVISIONS

-  LDR - LOW DENSITY
-  MDR - MEDIUM DENSITY
-  NMU - NEIGHBORHOOD MIXED USE
-  OI - OFFICE / INSTITUTIONAL



Letters are being sent to all property owners within the 1000' buffer. Subject property is shown in the hatched pattern.

