

Future Land Use Map

Case #: P23-29




Initial Zoning
Request: Mixed Residential 5 (MR-5)






Location: 0 Jossie Street

Legend

 P23-29 **Land Use Plan 2040**

Character Areas

-  PARKOS - PARK / OPEN SPACE
-  LDR - LOW DENSITY
-  MDR - MEDIUM DENSITY

-  NIR - NEIGHBORHOOD IMPROVEMENT
-  HDR - HIGH DENSITY RESIDENTIAL
-  NMU - NEIGHBORHOOD MIXED USE
-  CC - COMMUNITY CENTER
-  OI - OFFICE / INSTITUTIONAL



Letters are being sent to all property owners within the 1000' buffer. Subject property is shown in the hatched pattern.

