








## Zoning Map

Case #: P22-45

Request: Rezoning  
AR and LC to CC

Location: 7818 Raeford Road  
1611 Ferndell Drive  
1620 Ferndell Drive  
1631 Ferndell Drive  
0 Hazelwood Avenue

## Legend

-  P22-45
-  AR - Agricultural-Residential
-  CC - Community Commercial
-  LC - Limited Commercial
-  OI - Office & Institutional
-  SF-10 - Single-Family Residential 10
-  SF-15 - Single-Family Residential 15



Letters are being sent to all property owners within the 1,000' buffer. Subject property is shown in the hatched pattern.

