

Completed Resurface Various Streets, GO Bond - Phase 1

Proposed Milling & Resurfacing Streets

STREET	FROM	TO	LENGTH	WIDTH	MH	WV
VISTA DR	BRANSON ST	CUL-DE-SAC	2678	35	26	14
MORGAN ST	BRYAN ST	BROADFOOT AVE	695	26	8	4
MCRAE DR	MCBAIN DR	MCBAIN DR	938	34	12	4
ALEXANDER ST	S COOL SPRINGS ST	E RUSSELL ST	1554	33	16	34
BARKLEY DR	HUNTINGTON RD	BENNINGTON RD	420	33	4	6
WAYBERRY DR	MILLBROOK RD	MIRROR LAKE DR	870	33	14	12
WHITE OAK CT	HUNTINGTON RD	CUL-DE-SAC	511	33	6	4
JOHN ST	MORGANTON RD	RUSH RD	1230	22	12	2
RUTH ST	MORGANTON RD	RUSH RD	1130	22	6	0
JUDD ST	MORGANTON RD	DEAD END	1160	22	6	6
S RACEPATH DR	DEAD END	CUL-DE-SAC	1450	28	16	6
ROLLING HILL RD	COLGATE DR	DEAD END	5271	29	76	54
WATERS EDGE DR	CLIFFDALE RD	DEAD END	5960	33	18	32
MALLOY ST	JUDD ST	SEDBERRY ST	270	21	0	2
SEDBERRY ST	DEAD END	DEAD END	750	23	6	4
LAMB ST	MORGANTON RD	DEAD END	832	33	8	6
SUNNYSIDE CIR	LAMB ST	CUL-DE-SAC	148	33	2	0
OVERLOOK DR	SCOTT AVE	STUART AVE	1010	32	12	6
OLD WILMINGTON RD	E RUSSELL ST	PERSON ST	542	33	2	2
MADISON AVE	IRELAND DR	FARGO DR	3336	32	42	28
ROXIE AVE	RAEFORD RD	BOONE TRAIL	9190	30	86	36
DESMOND DR	BALDOON DR	CUL-DE-SAC	416	26	6	2

Length 40361

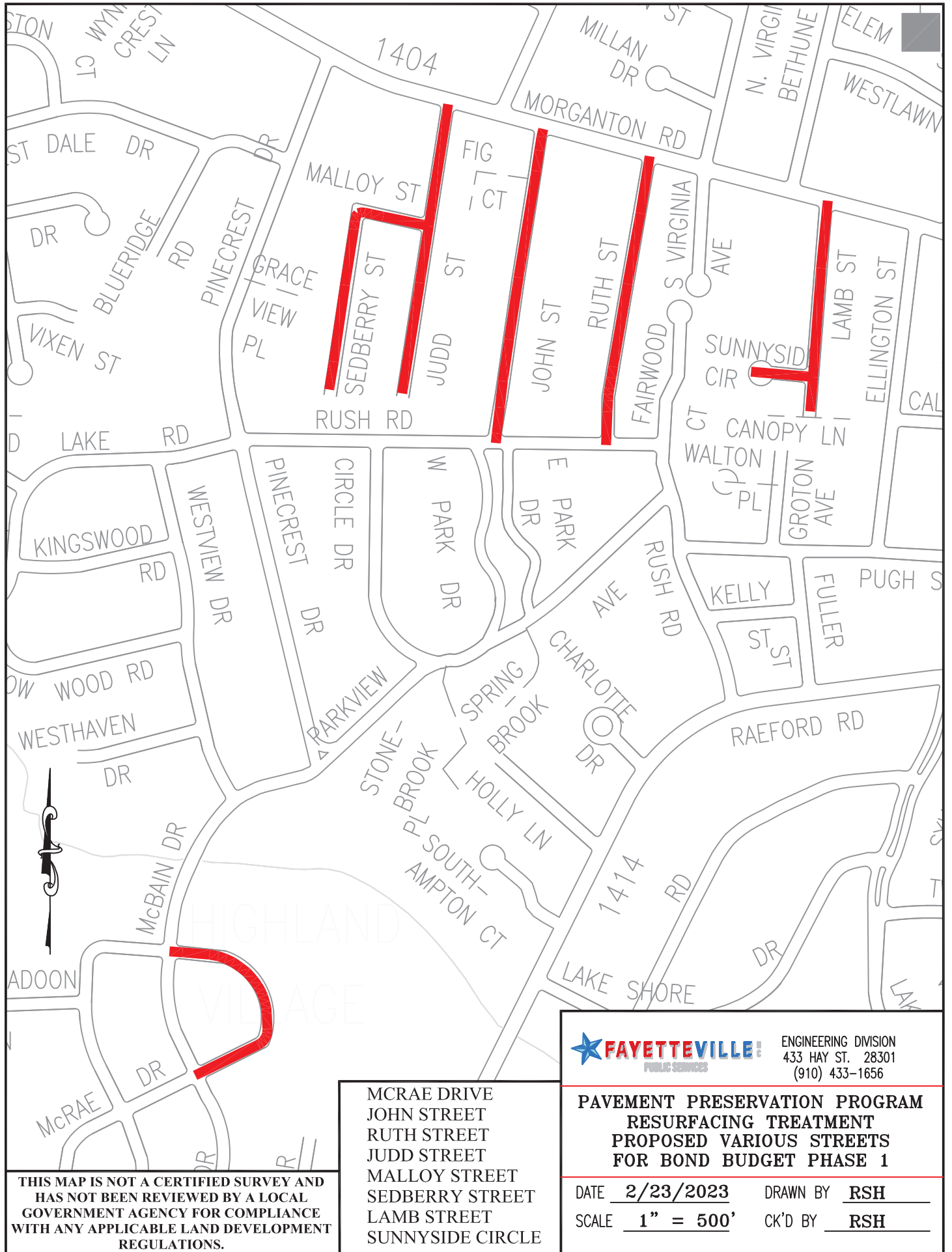
Mileage 7.64

Completed Resurfacing Streets

STREET	FROM	TO	LENGTH	WIDTH	MH	WV
RATHBURN CT	N HERNDON ST	CUL-DE-SAC	234	25	0	0
SKYCREST DR	MARLBOROUGH RD	HERMITAGE AVE	2902	33	17	10
NOTRE DAME PL	DARTMOUTH DR	FORDHAM DR	490	32	6	2
MANOS ST	MULLIS ST	MIKE ST	756	20	1	3
SINCLAIR ST	BANCROFT DR	DEAD END	453	22	1	2
MULLINS AVE	BUCKINGHAM AVE	RAMSEY ST	726	33	4	1
GILMORE ST	BROOKWOOD AVE	DEAD END	664	33	3	3
FLETCHER AVE	BREWSTER DR	DEAD END	793	25	2	2
BOROS DR	HELEN ST	HELEN ST	4628	25		
BARBER AVE	BOROS DR	MAXINE ST	930	25	1	4
GRAMPIAN CT	PAISLEY AVE	CUL-DE-SAC	375	24	4	2
MOUNTAIN ASH LN	TOKAY DR	GLENOLA ST	525	27	0	1
MONTROSE DR	LOXLEY DR	CUL-DE-SAC	514	26	2	2
BARFIELD DR	ADRIAN DR	HEATHCOTE (JOINT)	141	26	0	2
URIAH DR	ADRIAN DR	CLAIRBORNE DR	564	26	2	2
RIVENDALE DR	HAZELHURST DR	DOT JOINT	81	37	0	0
BLANTON RD	JOHNSON ST	PAMALEE DR	3940	25	1	2

EDENWOOD DR	ANARINE RD	LYON RD	1309	33	13	4
RUSTLAND DR	CUL-DE-SAC	DEAD END	1670	24	6	5
OAKVIEW DR	KODIAK DR	COLERIDGE DR	1344	26	6	2
NORBERRY CT	COLERIDGE DR	CUL-DE-SAC	379	27	2	0
GLENBROOK DR	BEAVER RUN DR	FLINTWOOD RD	582	26	3	1
BLACKBIRD RD	ELKHORN DR	SOUTHBEND DR	1067	27	4	1
BUHMANN DR	SOUTHBEND DR	CLIFFDALE RD	3491	24	3	4
GREEN VALLEY RD	COUNTRY CLUB DR	DEAD END	3150	28	12	11
SPARROW DR	BEAVER RUN DR	PEBBLEBROOK DR	280	26	0	1
BATTLE RD	BEAVER RUN DR	PIN OAK LN	626	26	4	3
MCRAE DR	MCBAIN DR	MCGILL DR	1250	32	6	4
PLATINUM ST	SHAW RD EXT	WALKER ST	3253	31		
WALKER ST	MARTHUR RD	PLATINUM ST	2807	32		
TOLGATE RD	OLD FIELD RD	BENT PINE DR	1631	24	7	1
HODHAT DR	HOKE LOOP RD	DEAD END	632	34	3	4
GREENOCK AVE	PAISLEY AVE	MCDUGAL DR	3524	23	14	0
EAST LOCH HAVEN DR	MORGANTON RD	CONIFER DR	3653	29	15	12
ABBOTTSWOOD DR	COPENHAGEN DR	BROADVIEW DR	2279	26	12	10
COPENHAGEN DR	EASTWOOD AVE	CUL-DE-SAC	1308	26	8	5
BALTOSROL LN	ABBOTTSWOOD DR	DEAD END	102	25	0	1
MARRIEFIELD CT	ABBOTTSWOOD DR	CUL-DE-SAC	81	25	1	2
BRIARCREEK PL	DARTMOUTH DR	CUL-DE-SAC	1323	26	7	4
SUDBURY DR	APPLEWHITE RD	DEAD END	1913	27	7	1
APSLEY CT	APPLEWHITE RD	CUL-DE-SAC	830	27	6	1
SYDNEY DR	ROLLING HILL RD	COLGATE DR	970	25	4	2
MCFADYEN DR	MORGANTON RD	BRIDGE	3266	28		
FOXTON CT	VAUGHN RD	CUL-DE-SAC	535	26	4	0
BARLEY HILL CT	BLANKSHIRE RD	CUL-DE-SAC	830	27	4	1
NARWHAL CT	WATERS EDGE DR	CUL-DE-SAC	121	31		
KARA CT	SHENADOAH DR	CUL-DE-SAC	1368	27	5	0
ICARUS CT	KARA CT	CUL-DE-SAC	121	26	2	0
CHARBONNEAU CT	KARA CT	CUL-DE-SAC	200	26	2	0
SHENADOAH DR	PAISLEY AVE	DEAD END	1424	24	5	0
SHENADOAH DR	PAISLEY AVE	PAISLEY AVE				
FALKIRK ST	MCDUGAL DR	MCDUGAL DR	330	32	0	0
VALHALLA CT	THORNWOOD PL	CUL-DE-SAC	450	27	3	0
THORNWOOD PL	BINGHAM DR	CUL-DE-SAC	1071	26	5	0
VAUGHN RD	SUDBURY DR	APSLEY CT	1132	27	6	2
Length			69018			
Mileage			13.07			
Total Length			109379			
Total Mileage			20.72			

*** A street on the list may change to another year due to Funding, Construction and/or



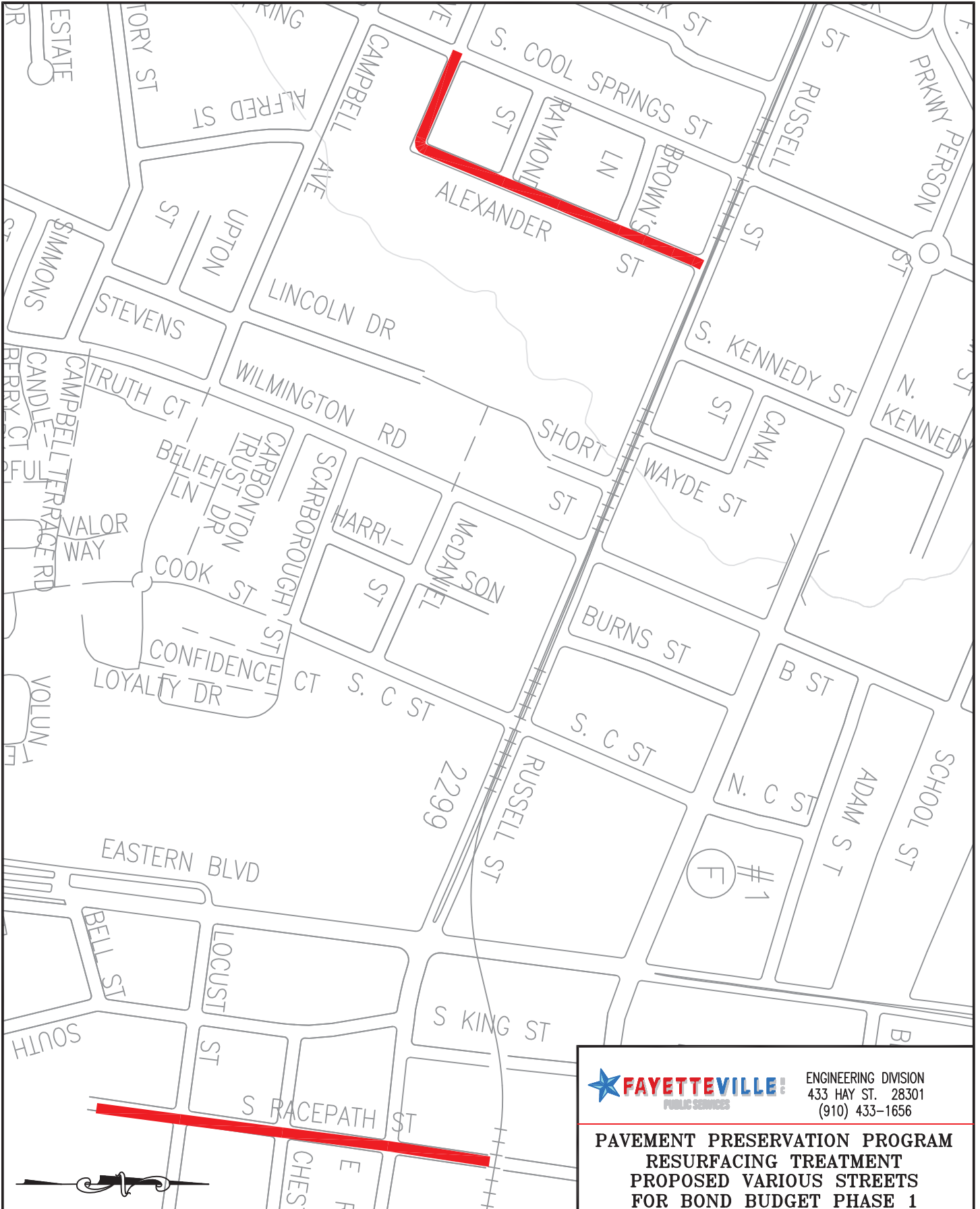
ENGINEERING DIVISION
 433 HAY ST. 28301
 (910) 433-1656

**PAVEMENT PRESERVATION PROGRAM
 RESURFACING TREATMENT
 PROPOSED VARIOUS STREETS
 FOR BOND BUDGET PHASE 1**

DATE 2/23/2023 DRAWN BY RSH
 SCALE 1" = 500' CK'D BY RSH

- MCRAE DRIVE
- JOHN STREET
- RUTH STREET
- JUDD STREET
- MALLOY STREET
- SEDBERRY STREET
- LAMB STREET
- SUNNYSIDE CIRCLE

THIS MAP IS NOT A CERTIFIED SURVEY AND HAS NOT BEEN REVIEWED BY A LOCAL GOVERNMENT AGENCY FOR COMPLIANCE WITH ANY APPLICABLE LAND DEVELOPMENT REGULATIONS.



ALEXANDER STREET
S RACEPATH DRIVE

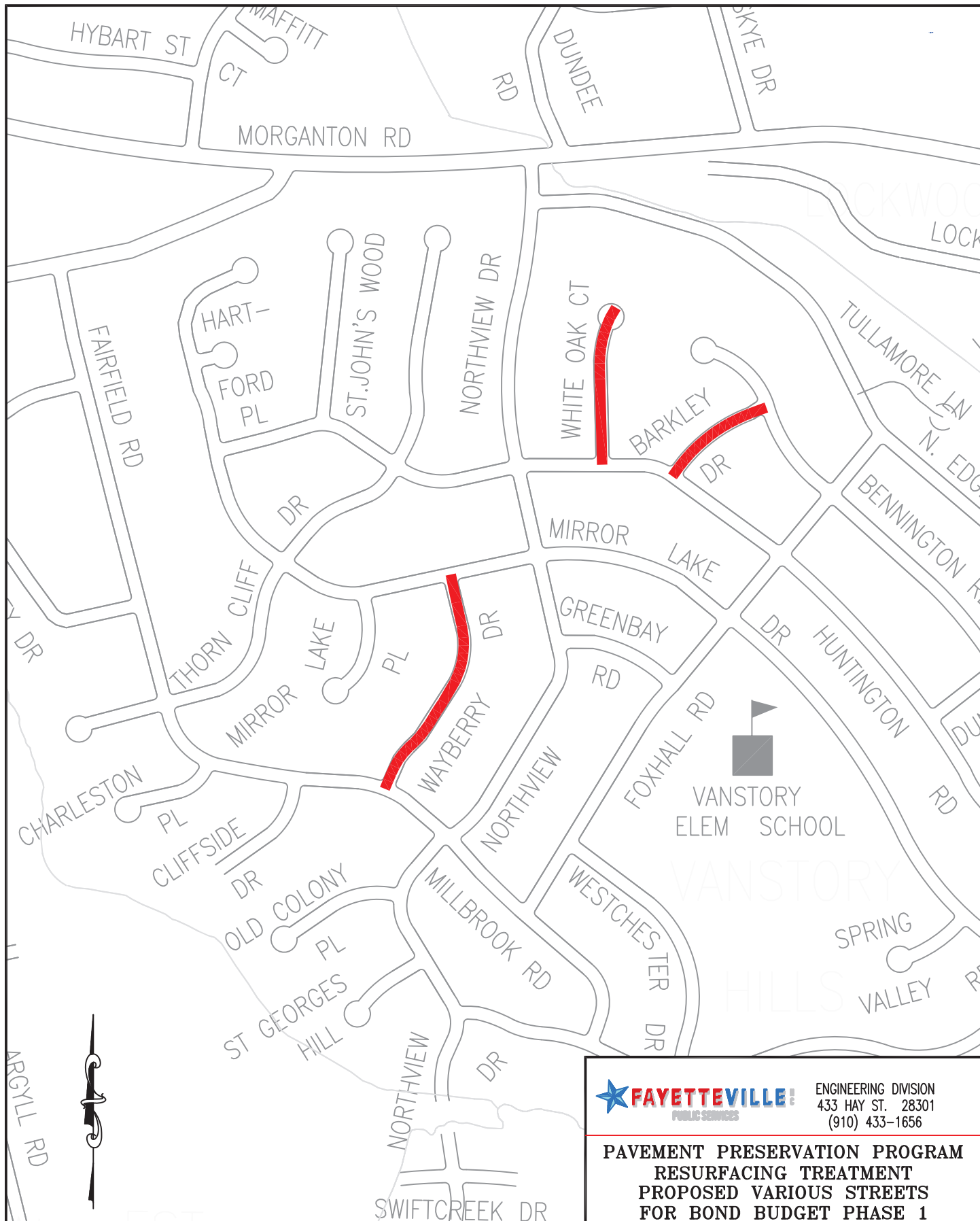
THIS MAP IS NOT A CERTIFIED SURVEY AND HAS NOT BEEN REVIEWED BY A LOCAL GOVERNMENT AGENCY FOR COMPLIANCE WITH ANY APPLICABLE LAND DEVELOPMENT REGULATIONS.



ENGINEERING DIVISION
433 HAY ST. 28301
(910) 433-1656

**PAVEMENT PRESERVATION PROGRAM
RESURFACING TREATMENT
PROPOSED VARIOUS STREETS
FOR BOND BUDGET PHASE 1**

DATE 2/23/2023 DRAWN BY RSB
SCALE 1" = 500' CK'D BY RSB



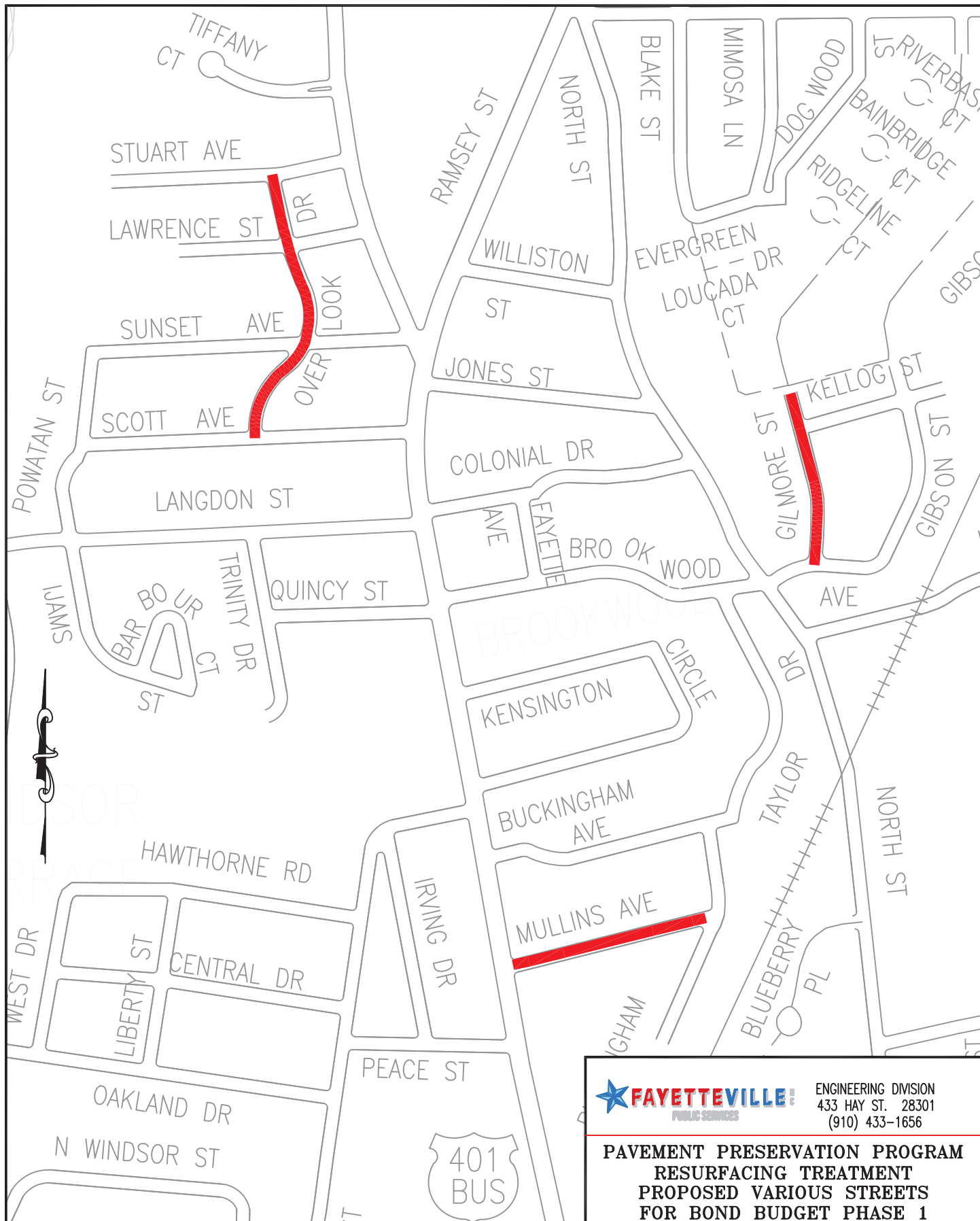
FAYETTEVILLE ENGINEERING DIVISION
PUBLIC SERVICES 433 HAY ST. 28301
 (910) 433-1656

**PAVEMENT PRESERVATION PROGRAM
 RESURFACING TREATMENT
 PROPOSED VARIOUS STREETS
 FOR BOND BUDGET PHASE 1**

DATE 2/23/2023 DRAWN BY RSH
 SCALE 1" = 500' CK'D BY RSH

THIS MAP IS NOT A CERTIFIED SURVEY AND HAS NOT BEEN REVIEWED BY A LOCAL GOVERNMENT AGENCY FOR COMPLIANCE WITH ANY APPLICABLE LAND DEVELOPMENT REGULATIONS.

BARKLEY DRIVE
 WAYBERRY DRIVE
 WHITE OAK COURT



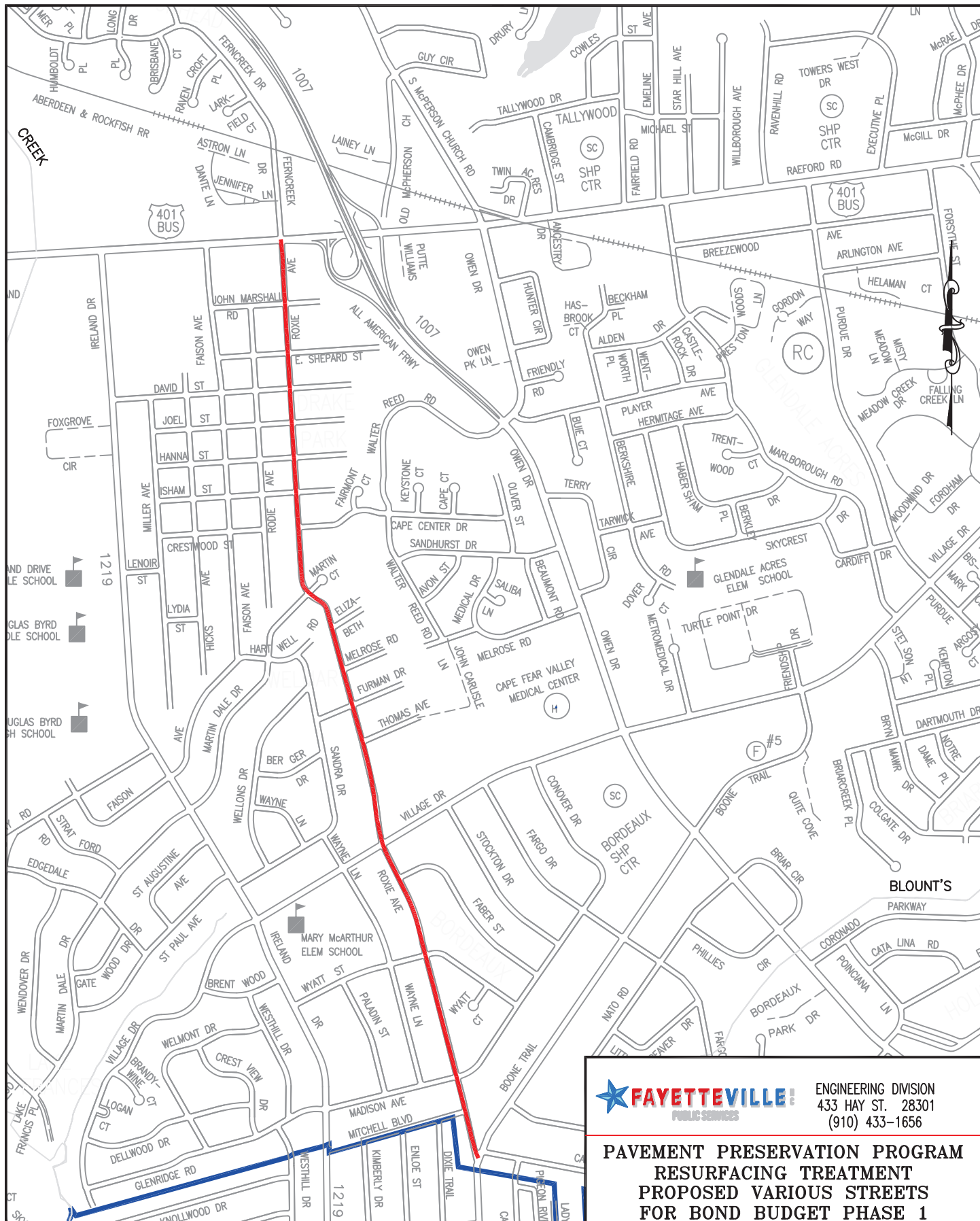
OVERLOOK DRIVE
MULLINS AVENUE
GILMORE STREET

THIS MAP IS NOT A CERTIFIED SURVEY AND HAS NOT BEEN REVIEWED BY A LOCAL GOVERNMENT AGENCY FOR COMPLIANCE WITH ANY APPLICABLE LAND DEVELOPMENT REGULATIONS.

FAYETTEVILLE ENGINEERING DIVISION
PUBLIC SERVICES 433 HAY ST. 28301
(910) 433-1656

**PAVEMENT PRESERVATION PROGRAM
RESURFACING TREATMENT
PROPOSED VARIOUS STREETS
FOR BOND BUDGET PHASE 1**

DATE 2/23/2023 DRAWN BY RSH
SCALE 1" = 500' CK'D BY RSH



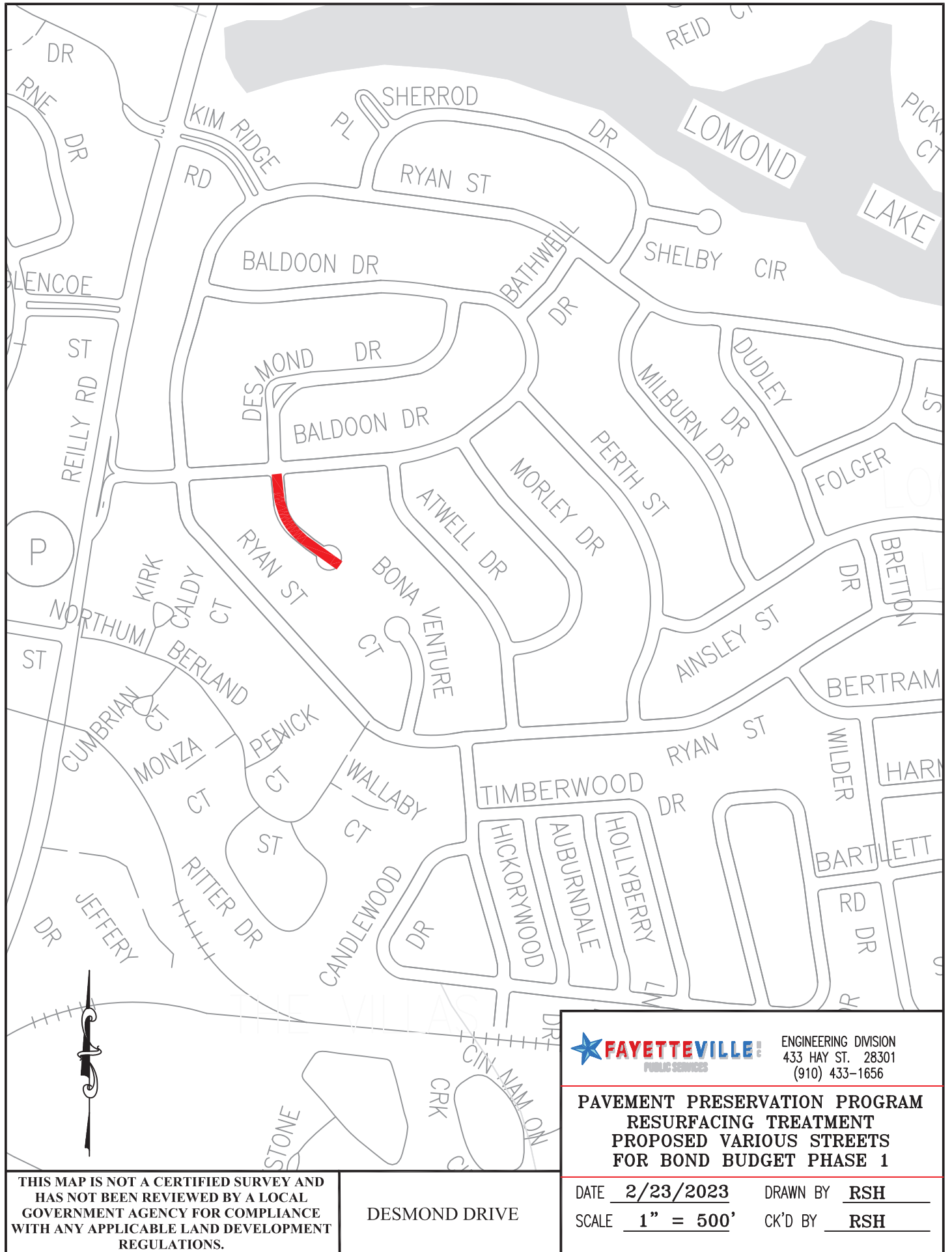
ENGINEERING DIVISION
 433 HAY ST. 28301
 (910) 433-1656

**PAVEMENT PRESERVATION PROGRAM
 RESURFACING TREATMENT
 PROPOSED VARIOUS STREETS
 FOR BOND BUDGET PHASE 1**

DATE 2/23/2023 DRAWN BY RSH
 SCALE N.T.S. CK'D BY RSH

ROXIE AVENUE

**THIS MAP IS NOT A CERTIFIED SURVEY AND
 HAS NOT BEEN REVIEWED BY A LOCAL
 GOVERNMENT AGENCY FOR COMPLIANCE
 WITH ANY APPLICABLE LAND DEVELOPMENT
 REGULATIONS.**



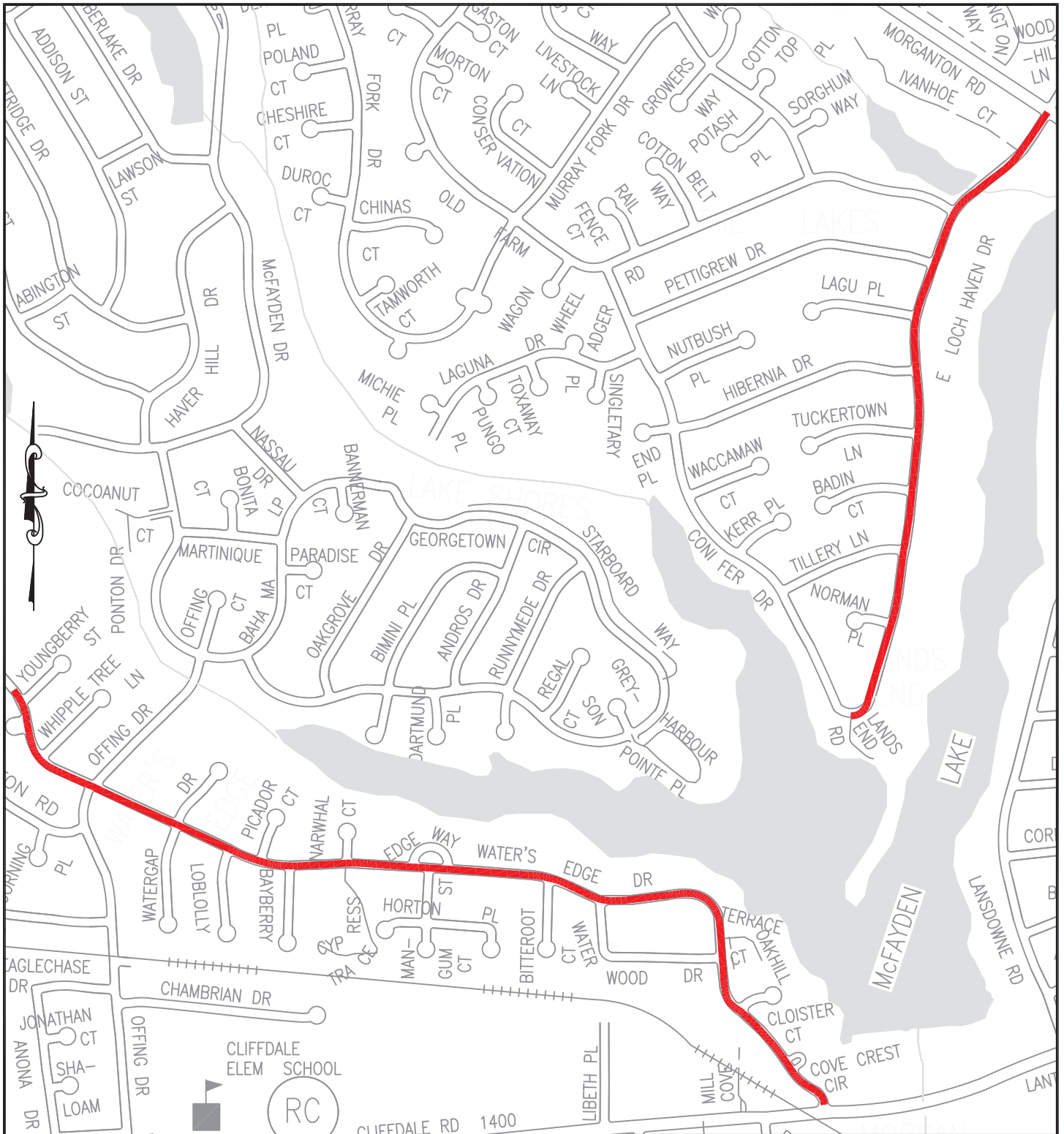
THIS MAP IS NOT A CERTIFIED SURVEY AND HAS NOT BEEN REVIEWED BY A LOCAL GOVERNMENT AGENCY FOR COMPLIANCE WITH ANY APPLICABLE LAND DEVELOPMENT REGULATIONS.

DESMOND DRIVE

FAYETTEVILLE ENGINEERING DIVISION
PUBLIC SERVICES 433 HAY ST. 28301
 (910) 433-1656

**PAVEMENT PRESERVATION PROGRAM
 RESURFACING TREATMENT
 PROPOSED VARIOUS STREETS
 FOR BOND BUDGET PHASE 1**

DATE 2/23/2023 DRAWN BY RSB
 SCALE 1" = 500' CK'D BY RSB



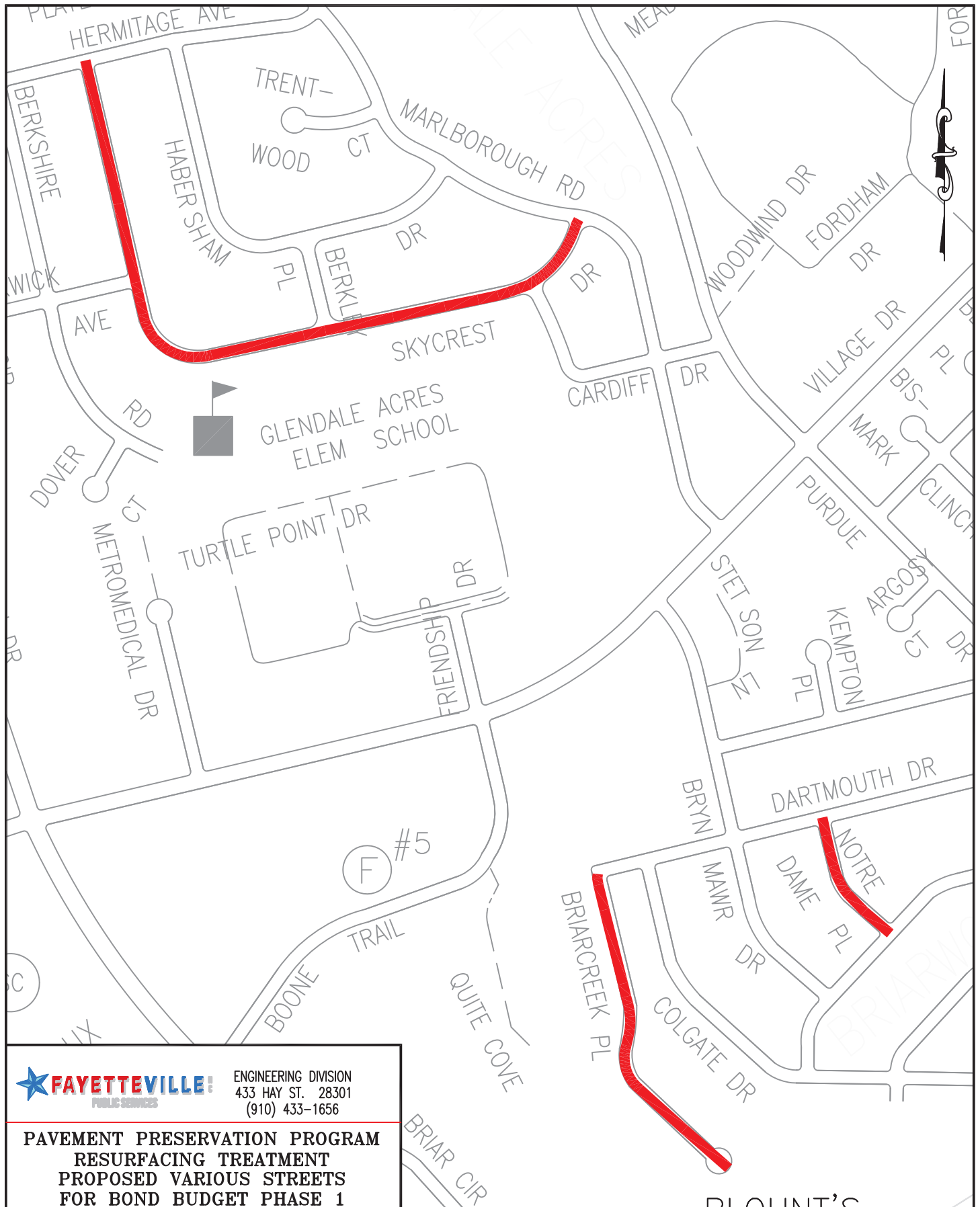
ENGINEERING DIVISION
 433 HAY ST. 28301
 (910) 433-1656

**PAVEMENT PRESERVATION PROGRAM
 RESURFACING TREATMENT
 PROPOSED VARIOUS STREETS
 FOR BOND BUDGET PHASE 1**

THIS MAP IS NOT A CERTIFIED SURVEY AND HAS NOT BEEN REVIEWED BY A LOCAL GOVERNMENT AGENCY FOR COMPLIANCE WITH ANY APPLICABLE LAND DEVELOPMENT REGULATIONS.

**WATERS EDGE DR
 E. LOCH HAVEN DR**

DATE 2/23/2023 DRAWN BY RSH
 SCALE N.T.S. CK'D BY RSH



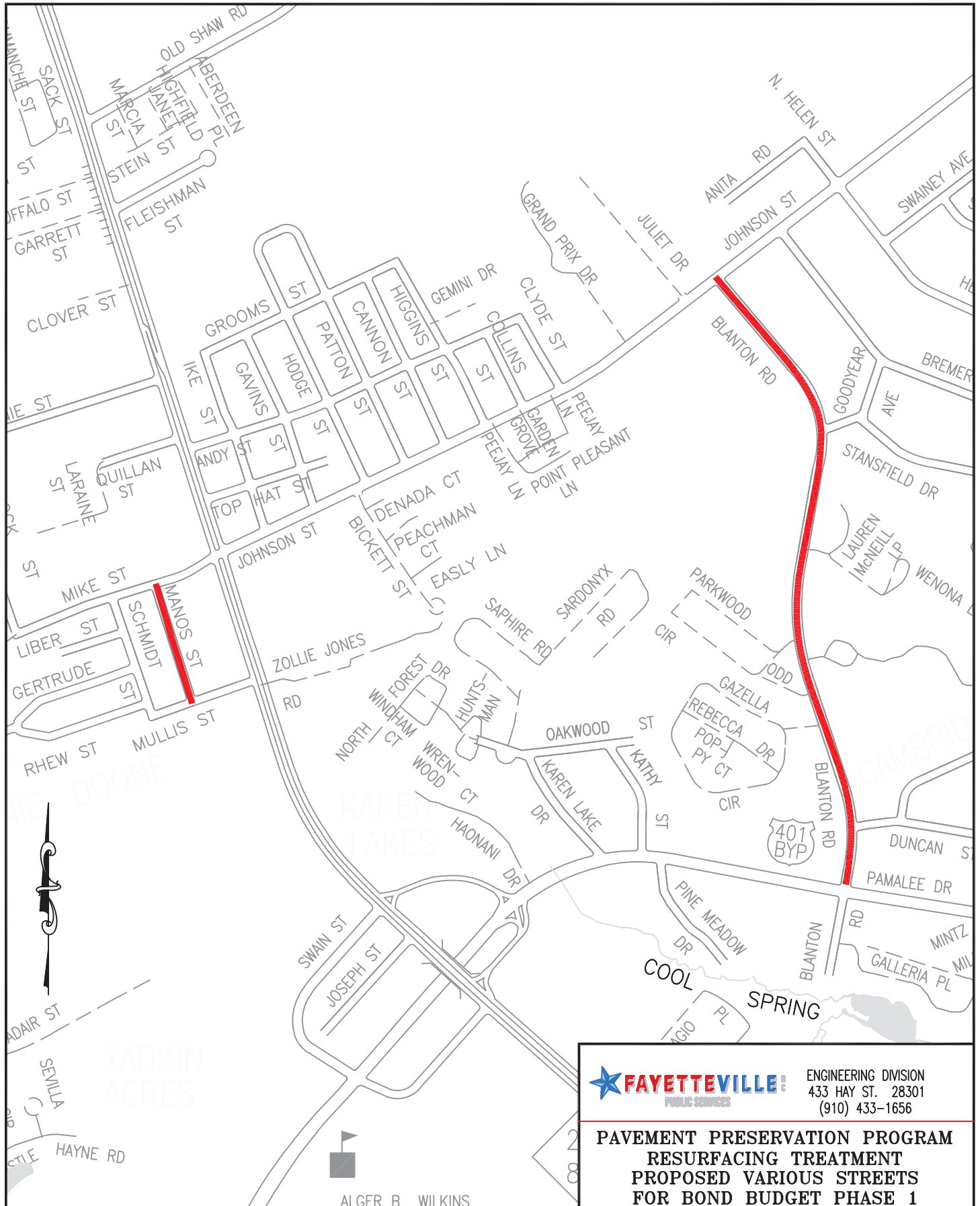
ENGINEERING DIVISION
433 HAY ST. 28301
(910) 433-1656

**PAVEMENT PRESERVATION PROGRAM
RESURFACING TREATMENT
PROPOSED VARIOUS STREETS
FOR BOND BUDGET PHASE 1**

DATE 2/23/2023 DRAWN BY RSH
SCALE 1" = 500' CK'D BY RSH

**THIS MAP IS NOT A CERTIFIED SURVEY AND
HAS NOT BEEN REVIEWED BY A LOCAL
GOVERNMENT AGENCY FOR COMPLIANCE
WITH ANY APPLICABLE LAND DEVELOPMENT
REGULATIONS.**

**SKYCREST DRIVE
NOTRE DAME PLACE
BRIARCREEK PLACE**



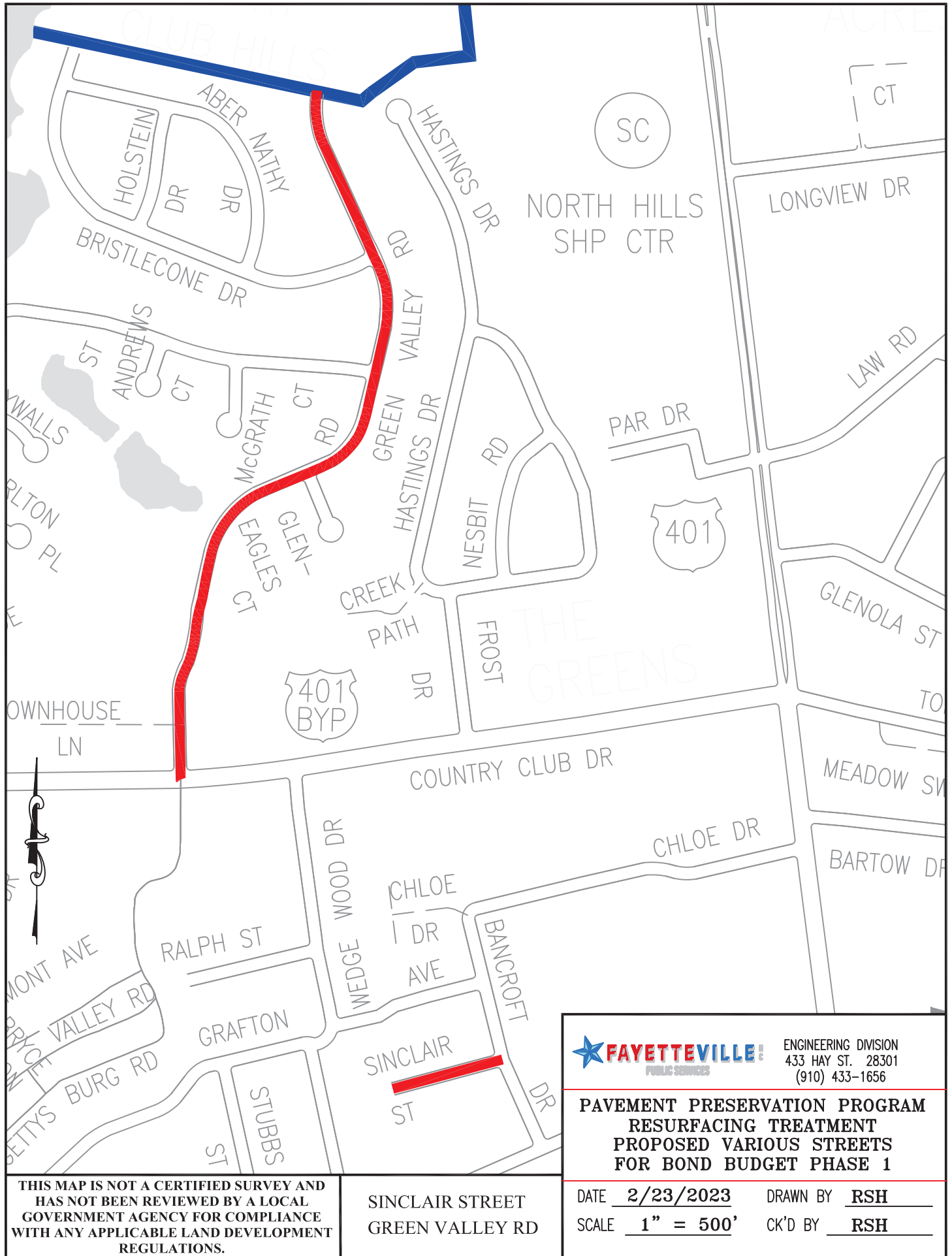
THIS MAP IS NOT A CERTIFIED SURVEY AND HAS NOT BEEN REVIEWED BY A LOCAL GOVERNMENT AGENCY FOR COMPLIANCE WITH ANY APPLICABLE LAND DEVELOPMENT REGULATIONS.

MANOS STREET
BLANTON ROAD

FAYETTEVILLE ENGINEERING DIVISION
PUBLIC SERVICES 433 HAY ST. 28301
(910) 433-1656

**PAVEMENT PRESERVATION PROGRAM
RESURFACING TREATMENT
PROPOSED VARIOUS STREETS
FOR BOND BUDGET PHASE 1**

DATE 2/23/2023 DRAWN BY RSH
SCALE N.T.S. CK'D BY RSH



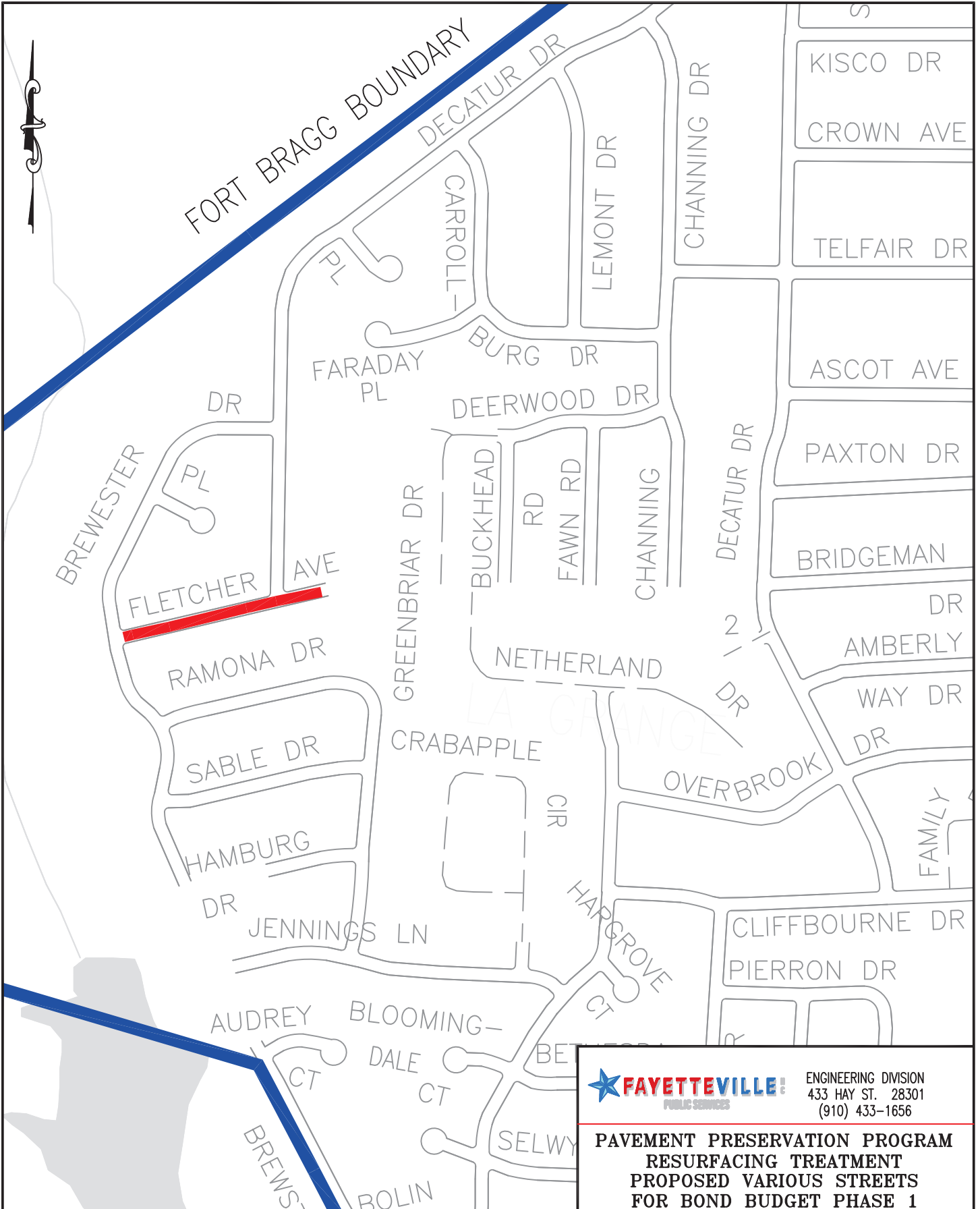
THIS MAP IS NOT A CERTIFIED SURVEY AND HAS NOT BEEN REVIEWED BY A LOCAL GOVERNMENT AGENCY FOR COMPLIANCE WITH ANY APPLICABLE LAND DEVELOPMENT REGULATIONS.

SINCLAIR STREET
GREEN VALLEY RD

FAYETTEVILLE ENGINEERING DIVISION
PUBLIC SERVICES 433 HAY ST. 28301
(910) 433-1656


**PAVEMENT PRESERVATION PROGRAM
RESURFACING TREATMENT
PROPOSED VARIOUS STREETS
FOR BOND BUDGET PHASE 1**

DATE 2/23/2023 DRAWN BY RSH
SCALE 1" = 500' CK'D BY RSH



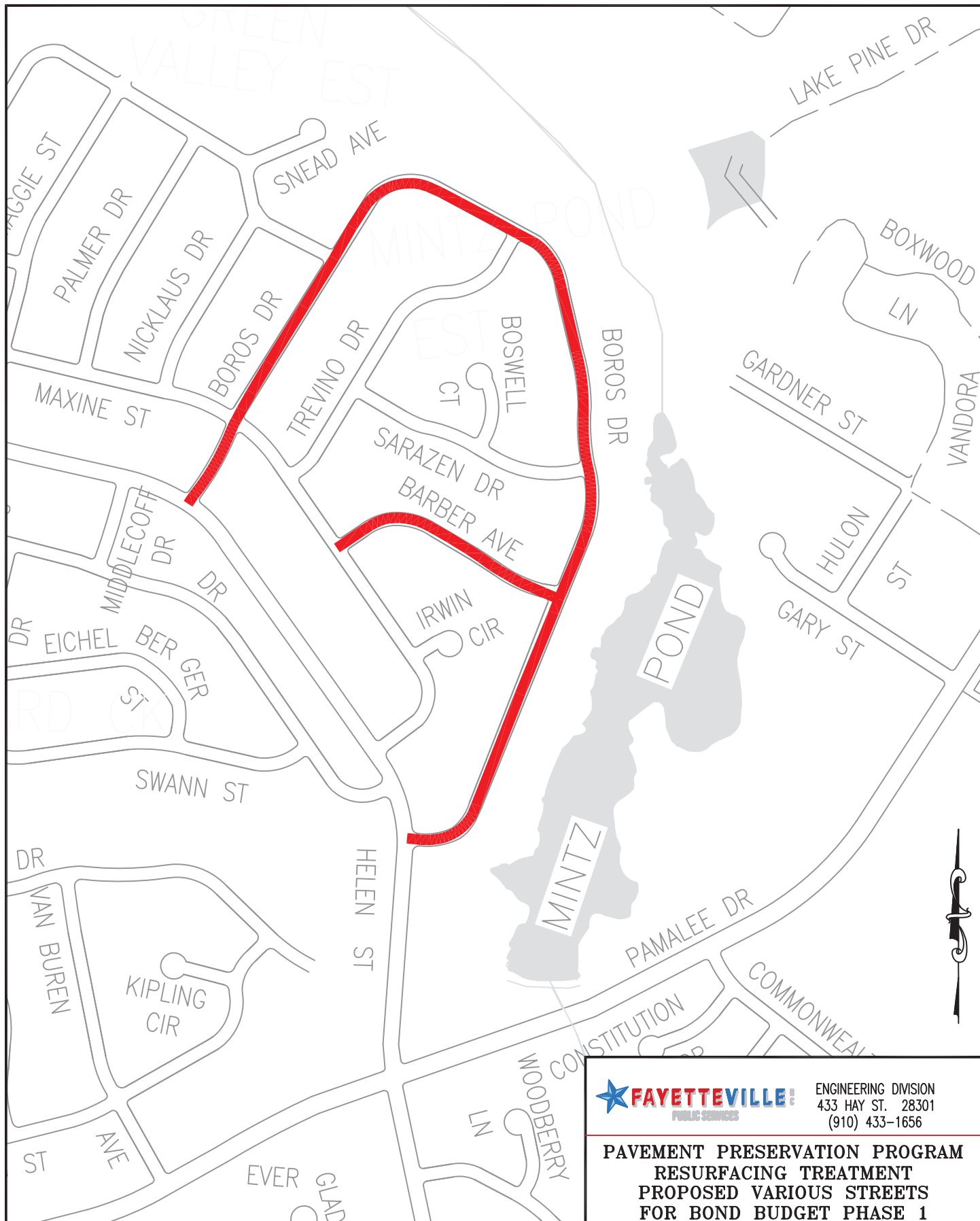
THIS MAP IS NOT A CERTIFIED SURVEY AND HAS NOT BEEN REVIEWED BY A LOCAL GOVERNMENT AGENCY FOR COMPLIANCE WITH ANY APPLICABLE LAND DEVELOPMENT REGULATIONS.

FLETCHER DRIVE


 ENGINEERING DIVISION
 433 HAY ST. 28301
 (910) 433-1656

PAVEMENT PRESERVATION PROGRAM
RESURFACING TREATMENT
PROPOSED VARIOUS STREETS
FOR BOND BUDGET PHASE 1

DATE 2/23/2023 DRAWN BY RSH
 SCALE 1" = 500' CK'D BY RSH



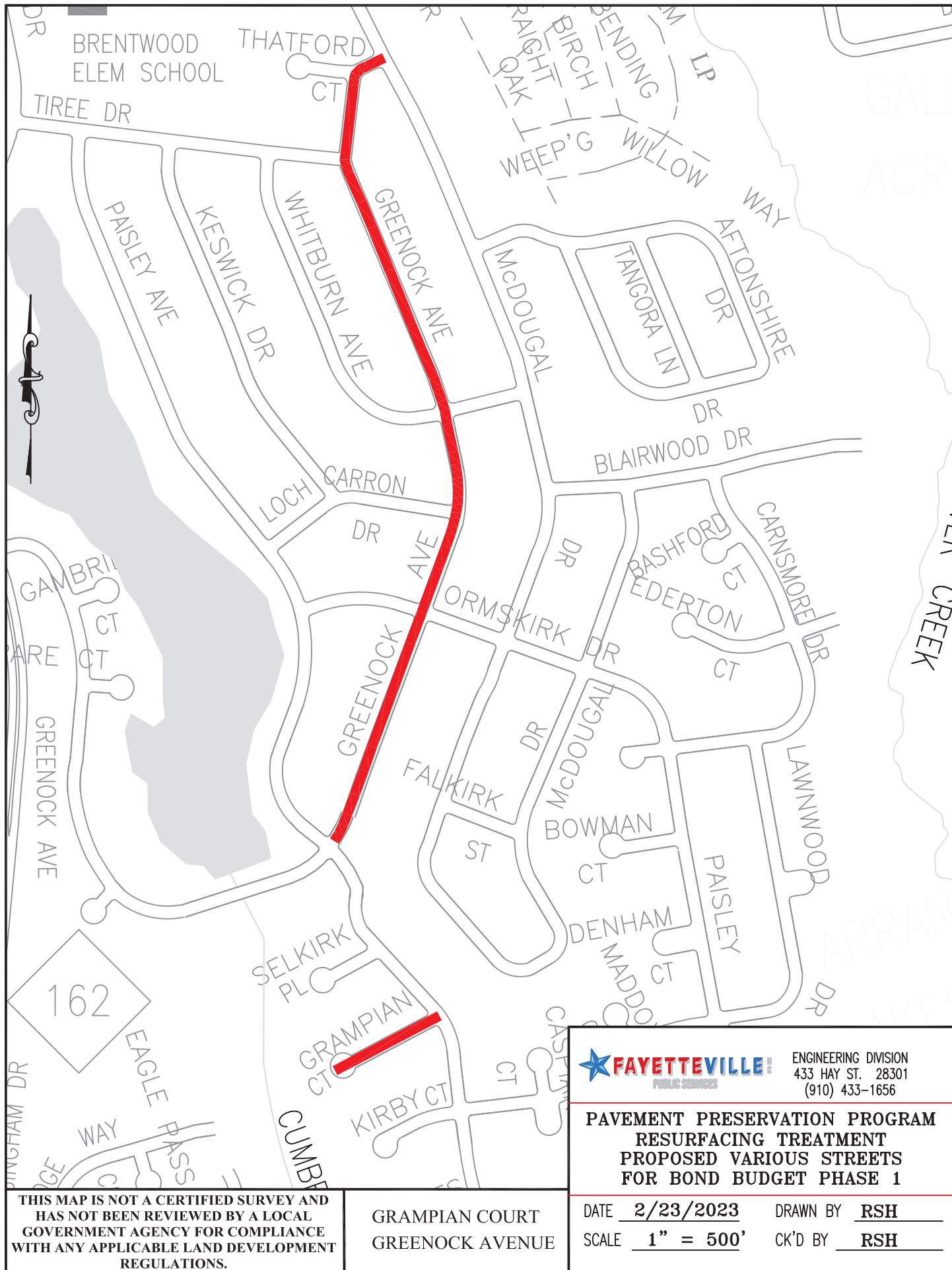
ENGINEERING DIVISION
433 HAY ST. 28301
(910) 433-1656

**PAVEMENT PRESERVATION PROGRAM
RESURFACING TREATMENT
PROPOSED VARIOUS STREETS
FOR BOND BUDGET PHASE 1**

THIS MAP IS NOT A CERTIFIED SURVEY AND HAS NOT BEEN REVIEWED BY A LOCAL GOVERNMENT AGENCY FOR COMPLIANCE WITH ANY APPLICABLE LAND DEVELOPMENT REGULATIONS.

BOROS DRIVE
BARBER AVENUE

DATE 2/23/2023 DRAWN BY RSH
SCALE 1" = 500' CK'D BY RSH



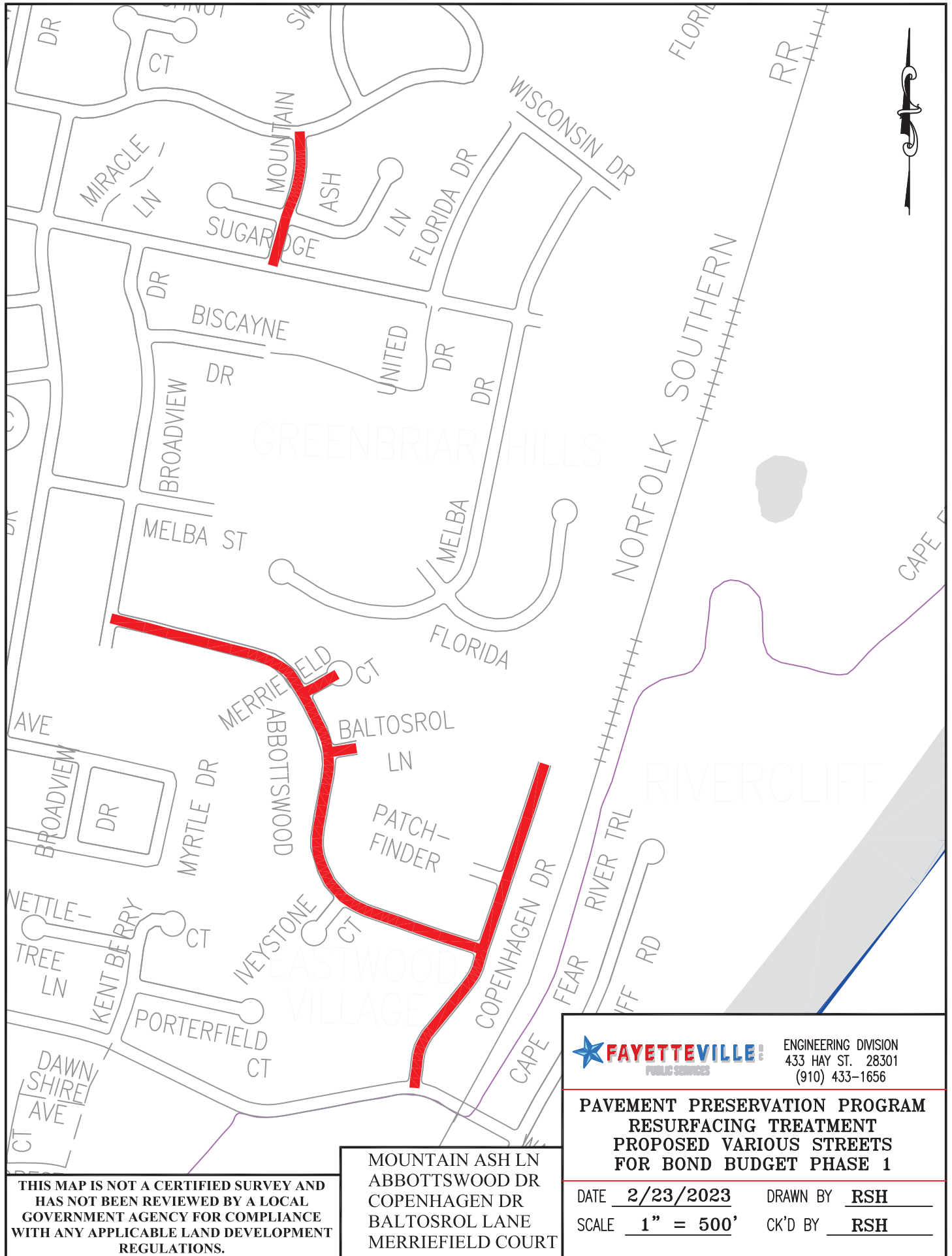
THIS MAP IS NOT A CERTIFIED SURVEY AND HAS NOT BEEN REVIEWED BY A LOCAL GOVERNMENT AGENCY FOR COMPLIANCE WITH ANY APPLICABLE LAND DEVELOPMENT REGULATIONS.

GRAMPIAN COURT
GREENOCK AVENUE

FAYETTEVILLE ENGINEERING DIVISION
PUBLIC SERVICES 433 HAY ST. 28301
(910) 433-1656

**PAVEMENT PRESERVATION PROGRAM
RESURFACING TREATMENT
PROPOSED VARIOUS STREETS
FOR BOND BUDGET PHASE 1**

DATE 2/23/2023 DRAWN BY RSH
SCALE 1" = 500' CK'D BY RSH



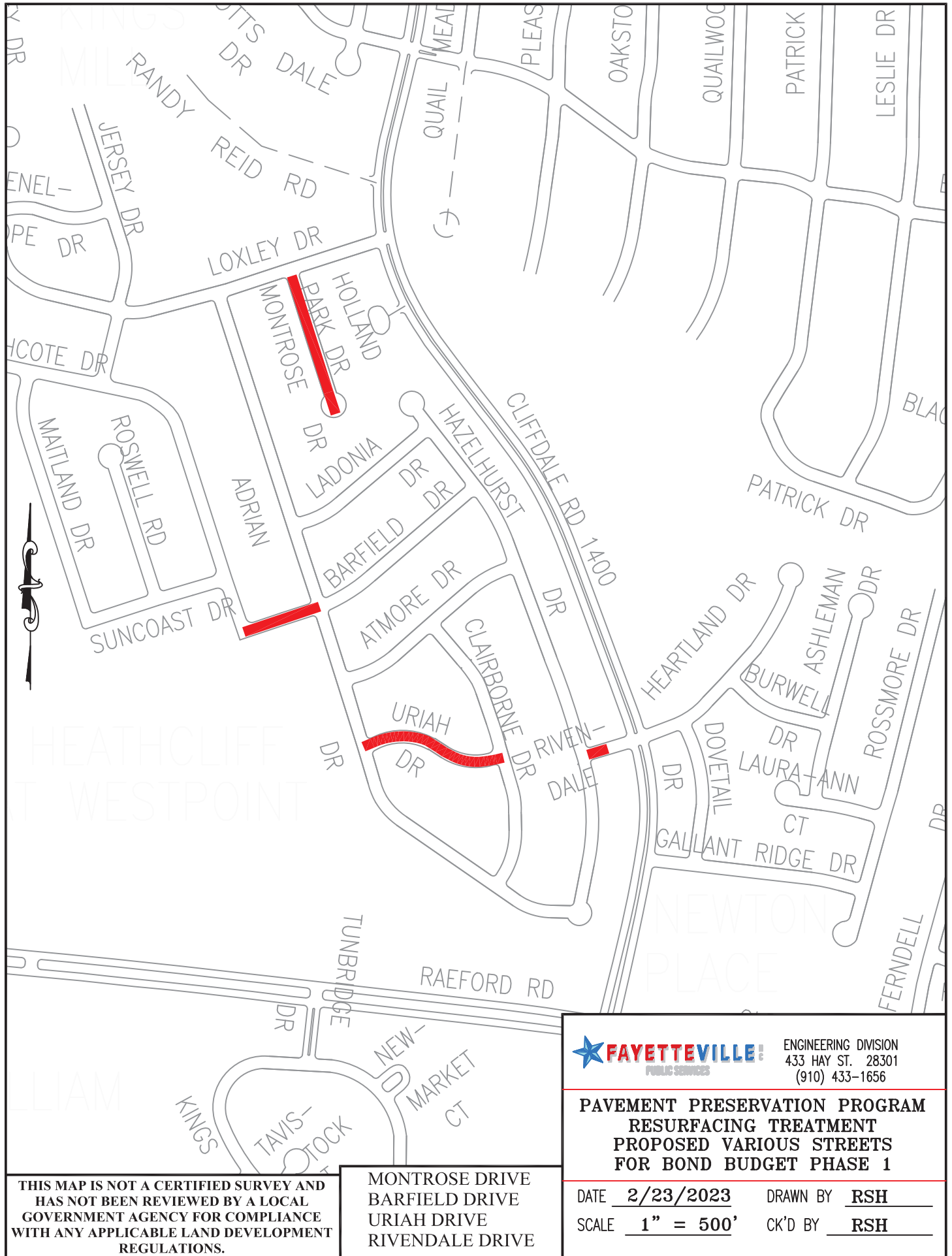
THIS MAP IS NOT A CERTIFIED SURVEY AND HAS NOT BEEN REVIEWED BY A LOCAL GOVERNMENT AGENCY FOR COMPLIANCE WITH ANY APPLICABLE LAND DEVELOPMENT REGULATIONS.

MOUNTAIN ASH LN
 ABBOTTSWOOD DR
 COPENHAGEN DR
 BALTOSROL LANE
 MERRIFIELD COURT

FAYETTEVILLE ENGINEERING DIVISION
PUBLIC SERVICES 433 HAY ST. 28301
 (910) 433-1656

**PAVEMENT PRESERVATION PROGRAM
 RESURFACING TREATMENT
 PROPOSED VARIOUS STREETS
 FOR BOND BUDGET PHASE 1**

DATE 2/23/2023 DRAWN BY RSH
 SCALE 1" = 500' CK'D BY RSH



THIS MAP IS NOT A CERTIFIED SURVEY AND HAS NOT BEEN REVIEWED BY A LOCAL GOVERNMENT AGENCY FOR COMPLIANCE WITH ANY APPLICABLE LAND DEVELOPMENT REGULATIONS.

MONTROSE DRIVE
 BARFIELD DRIVE
 URIAH DRIVE
 RIVENDALE DRIVE

FAYETTEVILLE ENGINEERING DIVISION
PUBLIC SERVICES 433 HAY ST. 28301
 (910) 433-1656

**PAVEMENT PRESERVATION PROGRAM
 RESURFACING TREATMENT
 PROPOSED VARIOUS STREETS
 FOR BOND BUDGET PHASE 1**

DATE 2/23/2023 DRAWN BY RSH
 SCALE 1" = 500' CK'D BY RSH



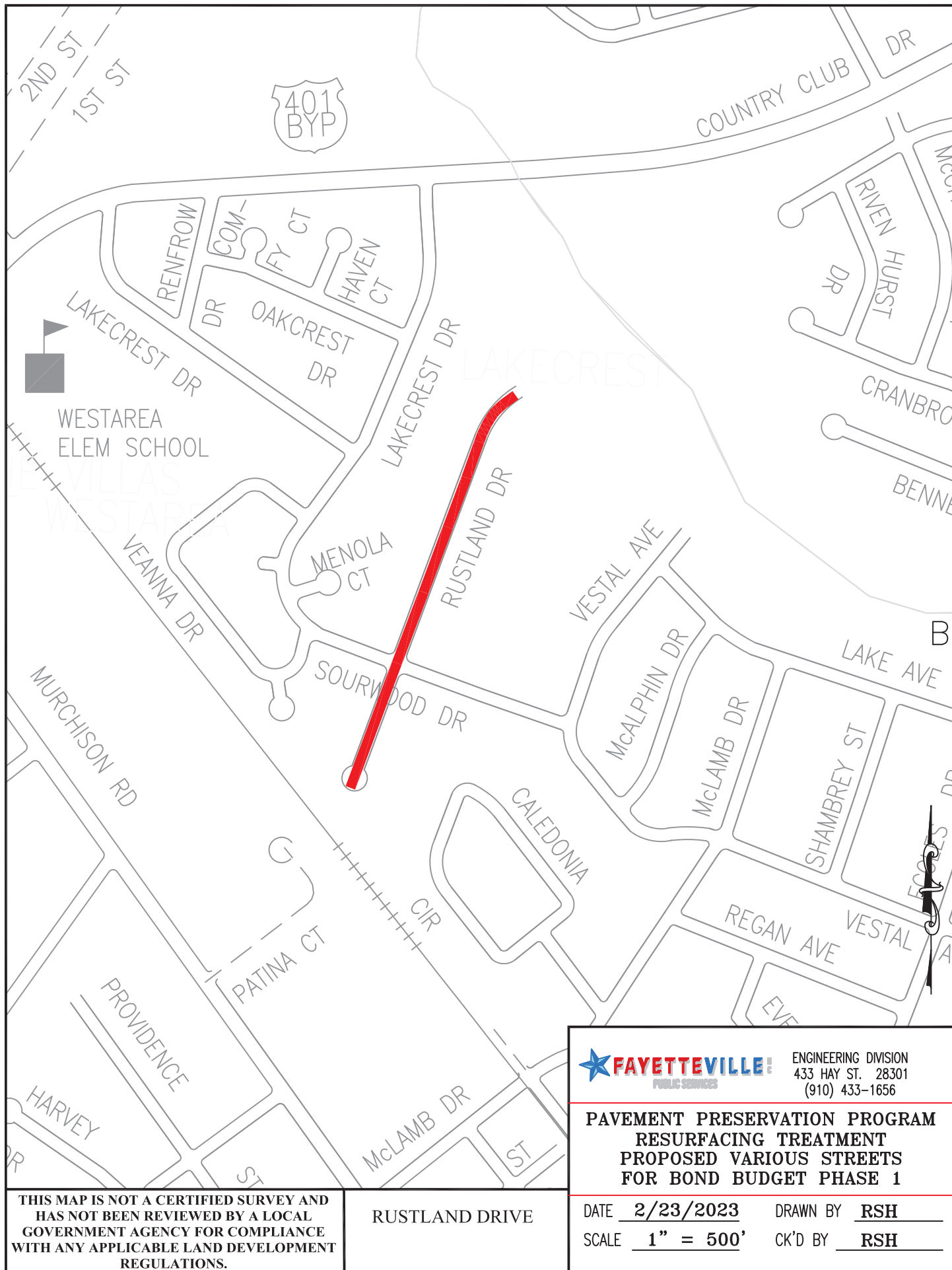
ENGINEERING DIVISION
433 HAY ST. 28301
(910) 433-1656

**PAVEMENT PRESERVATION PROGRAM
RESURFACING TREATMENT
PROPOSED VARIOUS STREETS
FOR BOND BUDGET PHASE 1**

DATE 2/23/2023 DRAWN BY RSH
SCALE 1" = 500' CK'D BY RSH

EDENWOOD
DRIVE

**THIS MAP IS NOT A CERTIFIED SURVEY AND
HAS NOT BEEN REVIEWED BY A LOCAL
GOVERNMENT AGENCY FOR COMPLIANCE
WITH ANY APPLICABLE LAND DEVELOPMENT
REGULATIONS.**



WESTAREA
ELEM SCHOOL



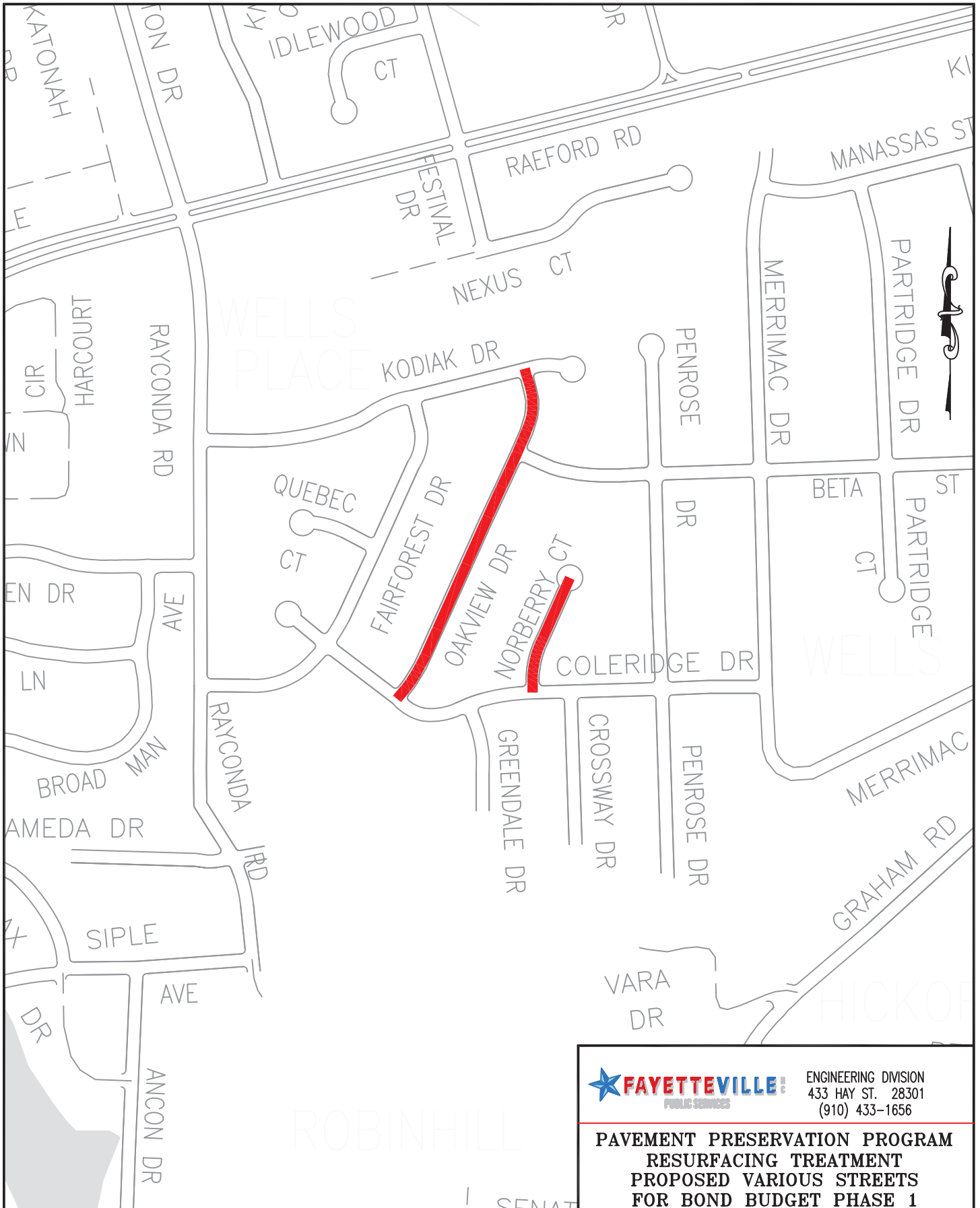
ENGINEERING DIVISION
433 HAY ST. 28301
(910) 433-1656

**PAVEMENT PRESERVATION PROGRAM
RESURFACING TREATMENT
PROPOSED VARIOUS STREETS
FOR BOND BUDGET PHASE 1**

DATE 2/23/2023 DRAWN BY RSB
SCALE 1" = 500' CK'D BY RSB


THIS MAP IS NOT A CERTIFIED SURVEY AND HAS NOT BEEN REVIEWED BY A LOCAL GOVERNMENT AGENCY FOR COMPLIANCE WITH ANY APPLICABLE LAND DEVELOPMENT REGULATIONS.

RUSTLAND DRIVE



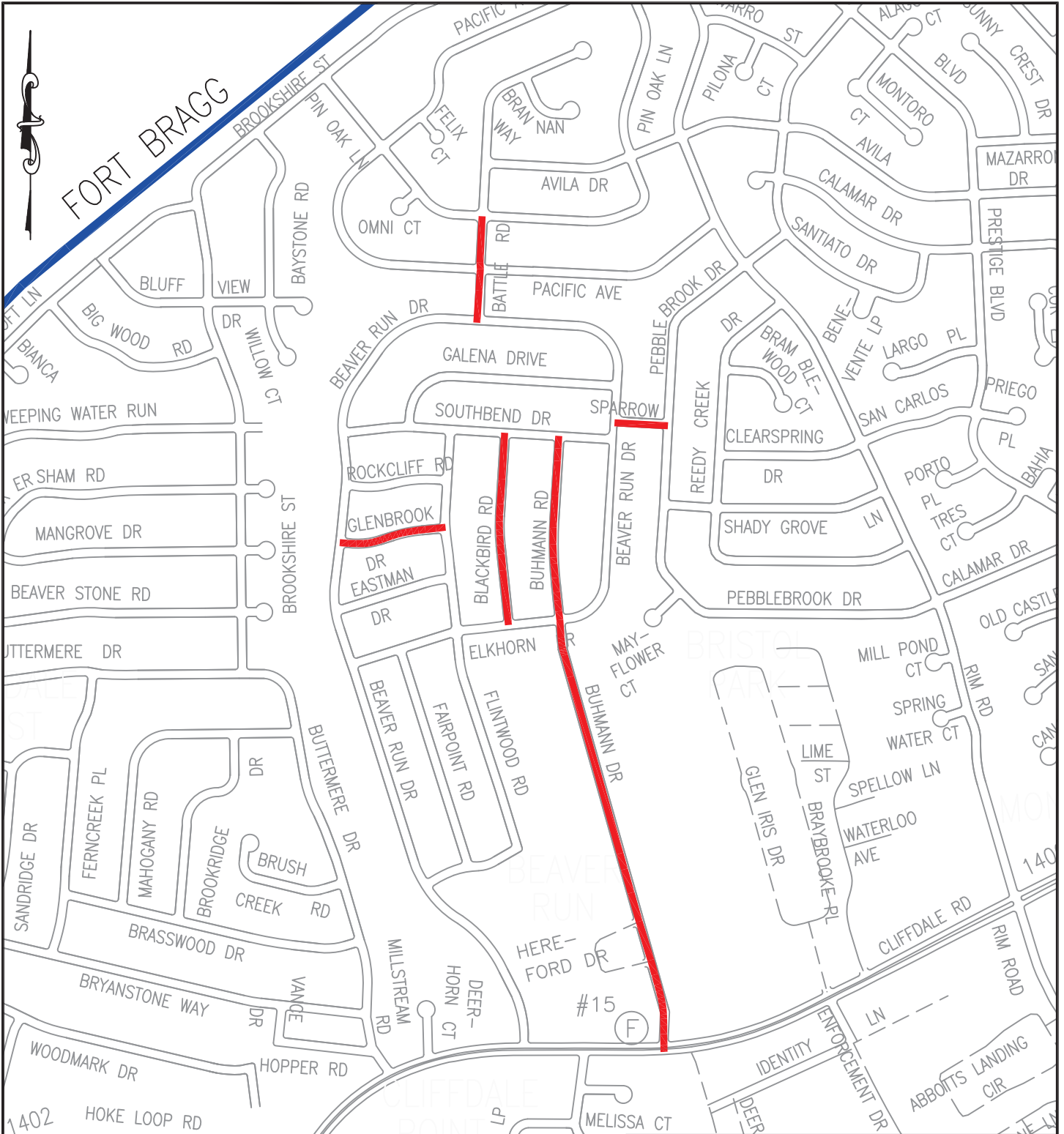
THIS MAP IS NOT A CERTIFIED SURVEY AND HAS NOT BEEN REVIEWED BY A LOCAL GOVERNMENT AGENCY FOR COMPLIANCE WITH ANY APPLICABLE LAND DEVELOPMENT REGULATIONS.

OAKVIEW DRIVE
NORBERRY COURT


 ENGINEERING DIVISION
 433 HAY ST. 28301
 (910) 433-1656

PAVEMENT PRESERVATION PROGRAM
RESURFACING TREATMENT
PROPOSED VARIOUS STREETS
FOR BOND BUDGET PHASE 1

DATE 2/23/2023 DRAWN BY RSH
 SCALE 1" = 500' CK'D BY RSH



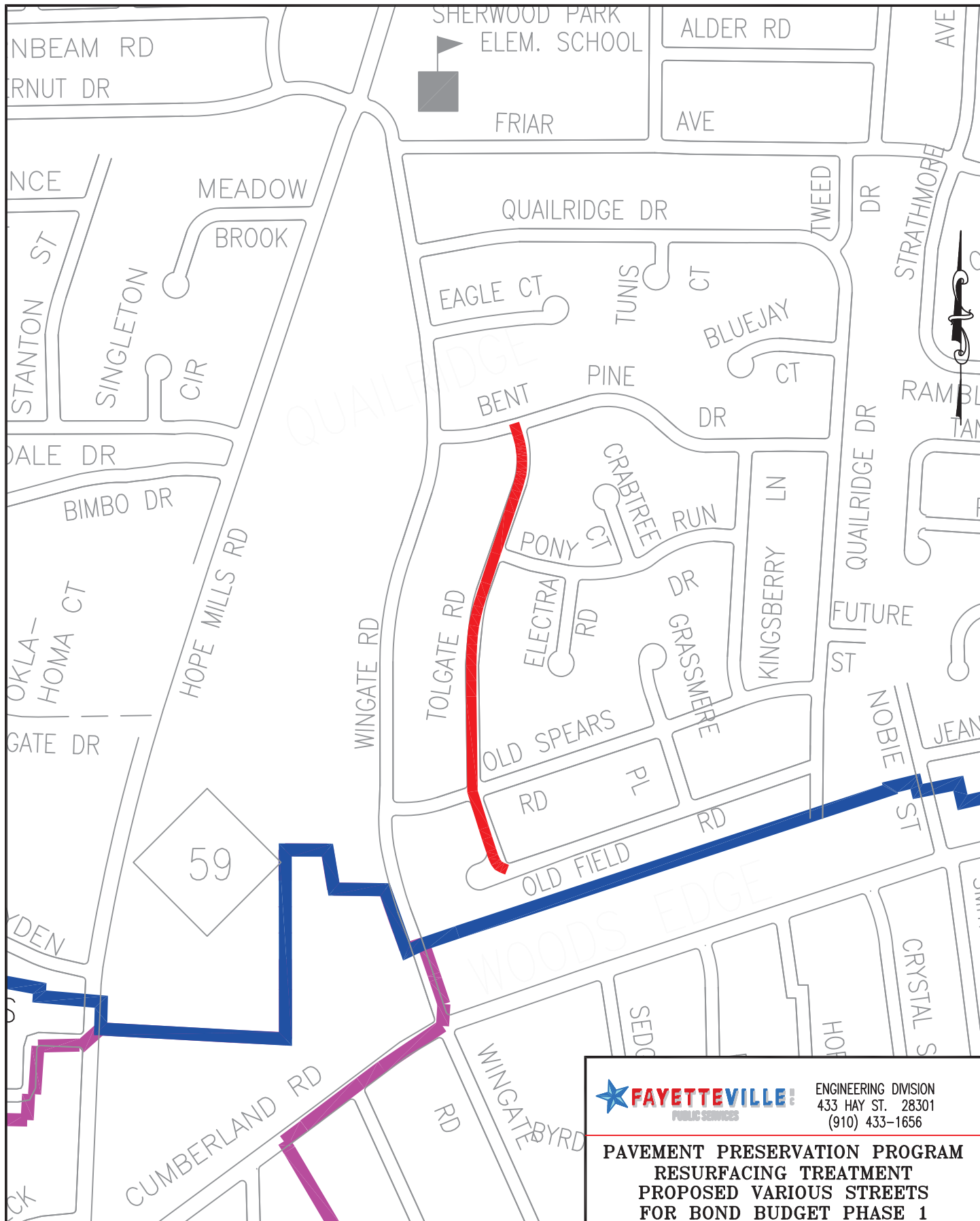
THIS MAP IS NOT A CERTIFIED SURVEY AND HAS NOT BEEN REVIEWED BY A LOCAL GOVERNMENT AGENCY FOR COMPLIANCE WITH ANY APPLICABLE LAND DEVELOPMENT REGULATIONS.

GLENBROOK DRIVE
 BLACKBIRD ROAD
 BUHMANN DRIVE
 SPARROW DRIVE
 BATTLE ROAD

FAYETTEVILLE PUBLIC SERVICES ENGINEERING DIVISION
 433 HAY ST. 28301
 (910) 433-1656

**PAVEMENT PRESERVATION PROGRAM
 RESURFACING TREATMENT
 PROPOSED VARIOUS STREETS
 FOR BOND BUDGET PHASE 1**

DATE 2/23/2023 DRAWN BY RSH
 SCALE N.T.S. CK'D BY RSH



SHERWOOD PARK
ELEM. SCHOOL
FRIAR

ALDER RD
AVE

NBEAM RD
RNUT DR

NCE
MEADOW
BROOK

QUAILRIDGE DR
TWEED DR

STANTON ST
SINGLETON
CIR

EAGLE CT
TUNIS CT

DALE DR
BIMBO DR

BENT
PINE CT
BLUEJAY CT

OKLA-
HOMA CT
HOPE MILLS RD

TOLGATE RD
PONY CT
CRABTREE RUN

GATE DR

ELECTRA RD
GRASSMERE DR

59

OLD SPEARS RD
PL

DEN

OLD FIELD RD

CUMBERLAND RD

WINGATE BYRD RD

CK

CUMBERLAND RD

WINGATE RD

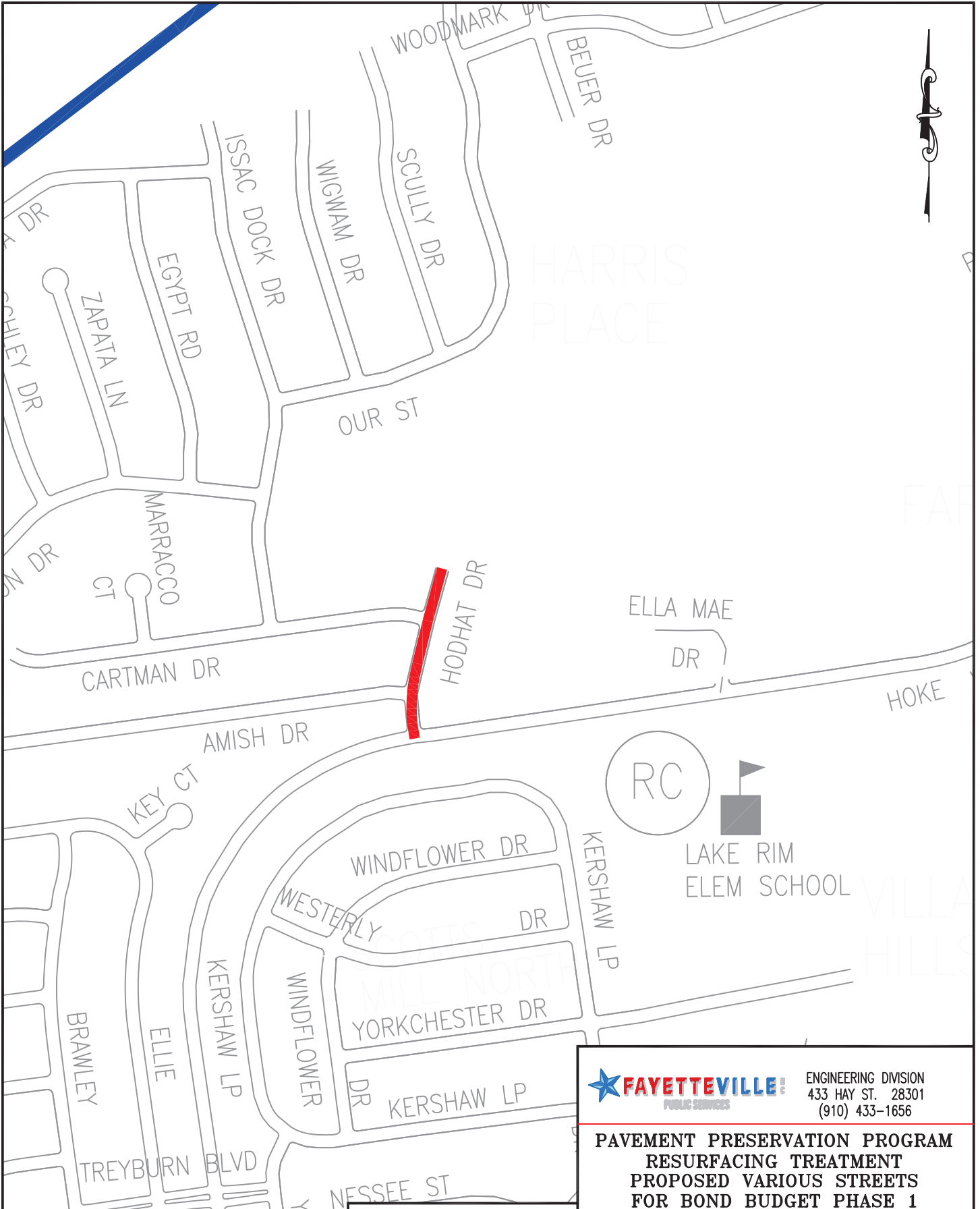
FAYETTEVILLE ENGINEERING DIVISION
PUBLIC SERVICES 433 HAY ST. 28301
(910) 433-1656

**PAVEMENT PRESERVATION PROGRAM
RESURFACING TREATMENT
PROPOSED VARIOUS STREETS
FOR BOND BUDGET PHASE 1**

THIS MAP IS NOT A CERTIFIED SURVEY AND
HAS NOT BEEN REVIEWED BY A LOCAL
GOVERNMENT AGENCY FOR COMPLIANCE
WITH ANY APPLICABLE LAND DEVELOPMENT
REGULATIONS.

TOLGATE ROAD

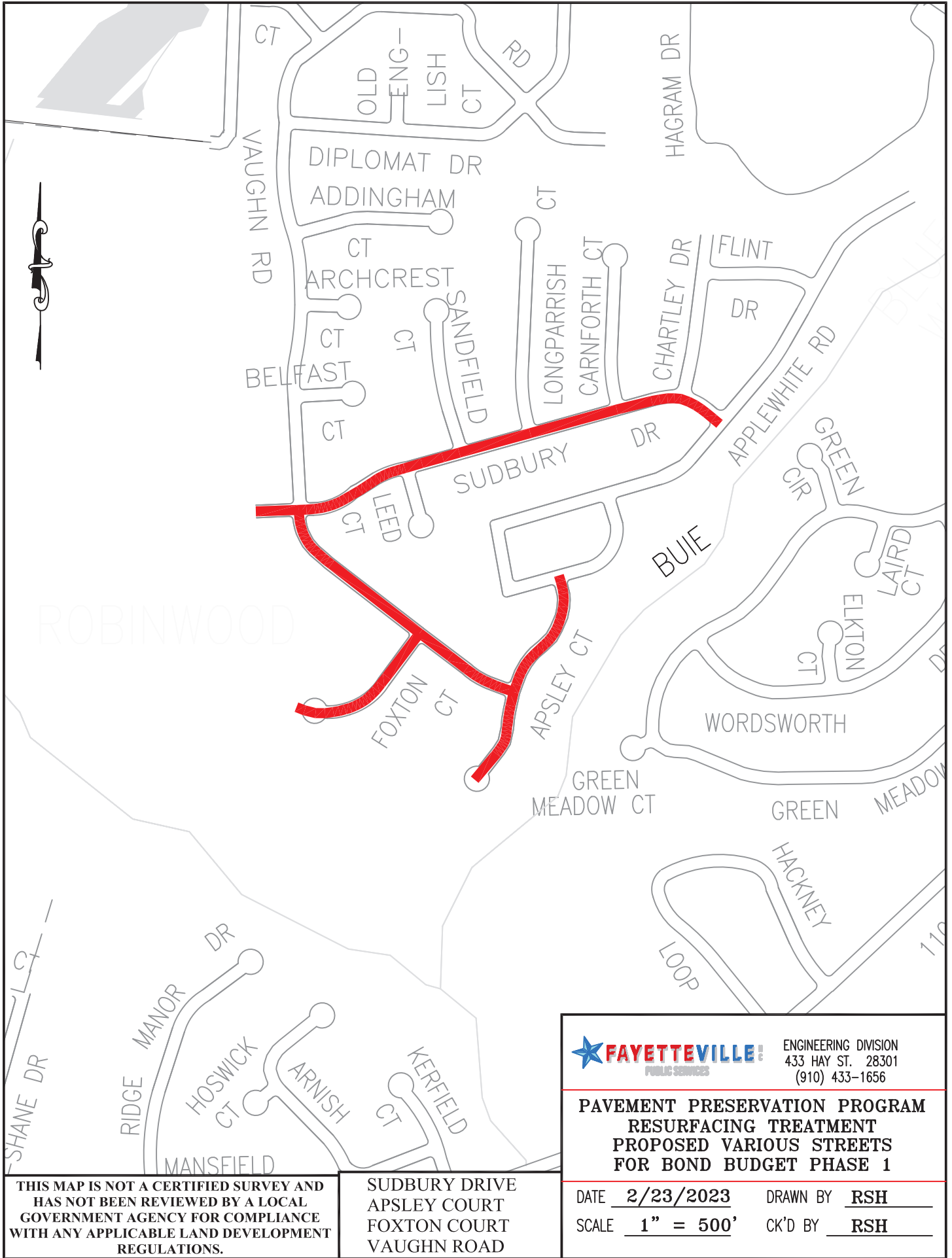
DATE 2/23/2023 DRAWN BY RSH
SCALE 1" = 500' CK'D BY RSH



THIS MAP IS NOT A CERTIFIED SURVEY AND HAS NOT BEEN REVIEWED BY A LOCAL GOVERNMENT AGENCY FOR COMPLIANCE WITH ANY APPLICABLE LAND DEVELOPMENT REGULATIONS.

HODHAT DRIVE

	ENGINEERING DIVISION 433 HAY ST. 28301 (910) 433-1656
	<p>PAVEMENT PRESERVATION PROGRAM RESURFACING TREATMENT PROPOSED VARIOUS STREETS FOR BOND BUDGET PHASE 1</p>
DATE <u>2/23/2023</u>	DRAWN BY <u>RSH</u>
SCALE <u>1" = 500'</u>	CK'D BY <u>RSH</u>



ROBINWOOD

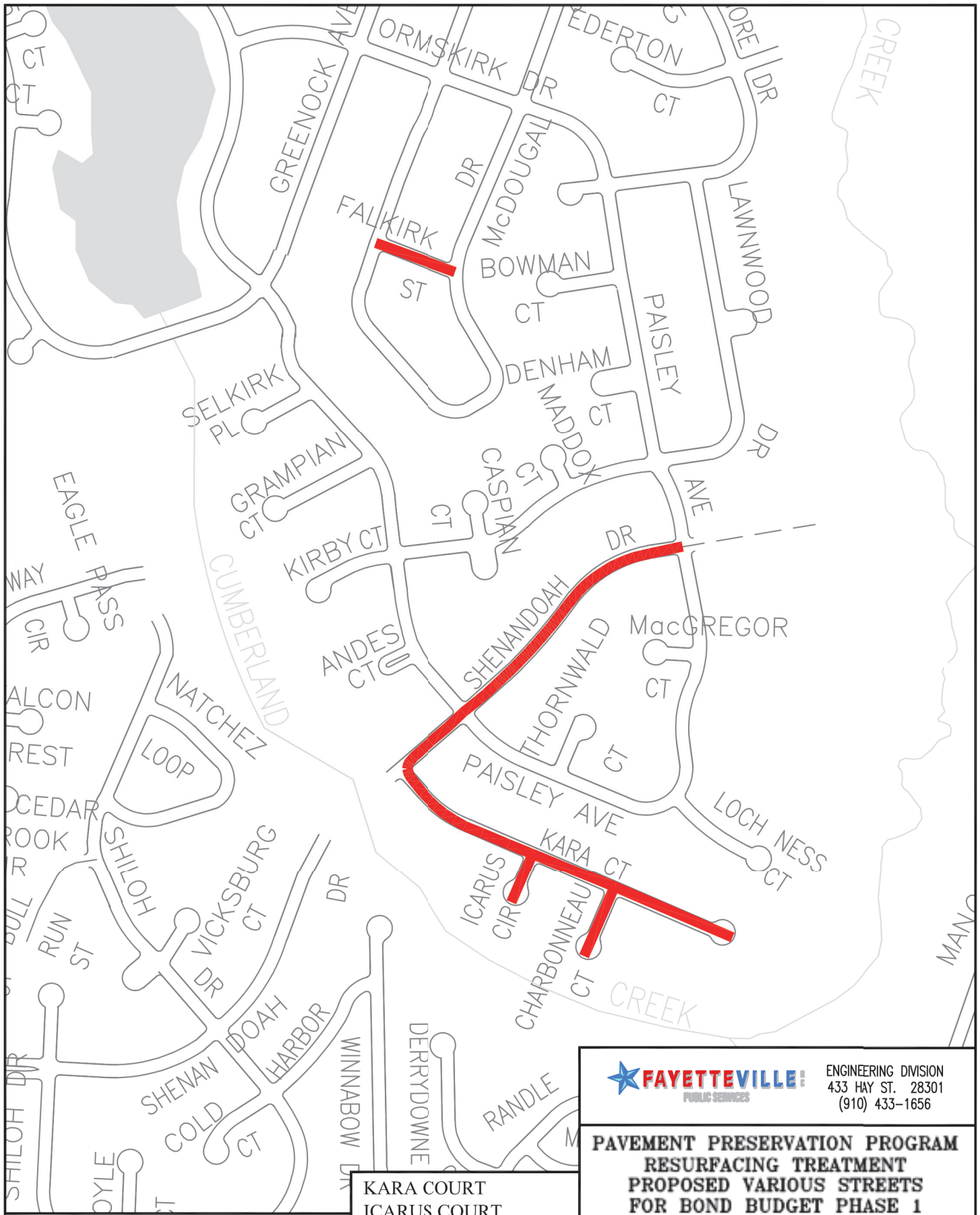
FAYETTEVILLE ENGINEERING DIVISION
PUBLIC SERVICES 433 HAY ST. 28301
 (910) 433-1656

**PAVEMENT PRESERVATION PROGRAM
 RESURFACING TREATMENT
 PROPOSED VARIOUS STREETS
 FOR BOND BUDGET PHASE 1**

DATE 2/23/2023 DRAWN BY RSH
 SCALE 1" = 500' CK'D BY RSH

THIS MAP IS NOT A CERTIFIED SURVEY AND HAS NOT BEEN REVIEWED BY A LOCAL GOVERNMENT AGENCY FOR COMPLIANCE WITH ANY APPLICABLE LAND DEVELOPMENT REGULATIONS.

SUDBURY DRIVE
 APSLEY COURT
 FOXTON COURT
 VAUGHN ROAD



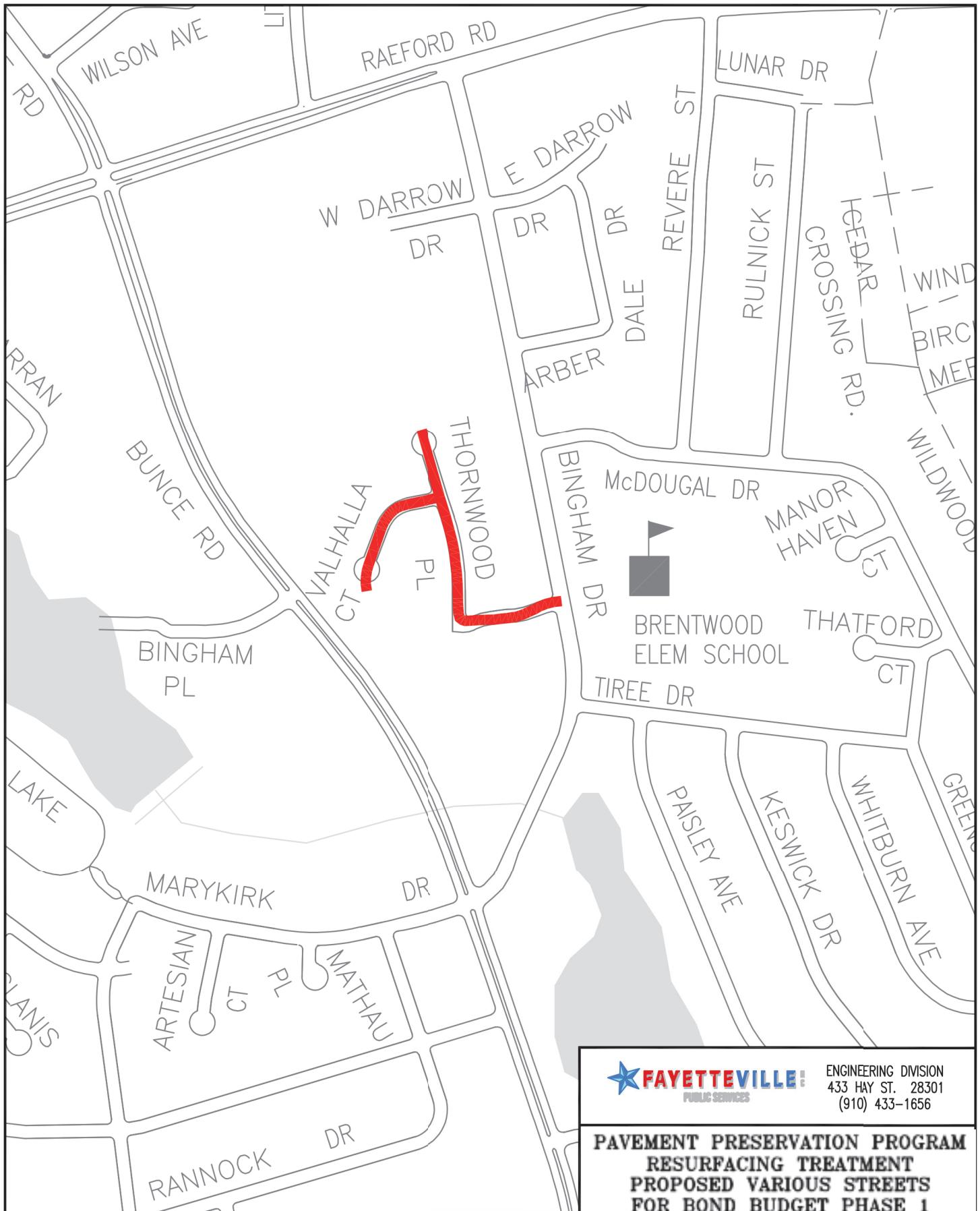
ENGINEERING DIVISION
433 HAY ST. 28301
(910) 433-1656

**PAVEMENT PRESERVATION PROGRAM
RESURFACING TREATMENT
PROPOSED VARIOUS STREETS
FOR BOND BUDGET PHASE 1**

DATE 4/17/2024 DRAWN BY RSH
SCALE 1"=500' CK'D BY RSH

KARA COURT
ICARUS COURT
CHARBONNEAU CT
SHENANDOAH DR
FALKIRK COURT

THIS MAP IS NOT A CERTIFIED SURVEY AND HAS NOT BEEN REVIEWED BY A LOCAL GOVERNMENT AGENCY FOR COMPLIANCE WITH ANY APPLICABLE LAND DEVELOPMENT REGULATIONS.



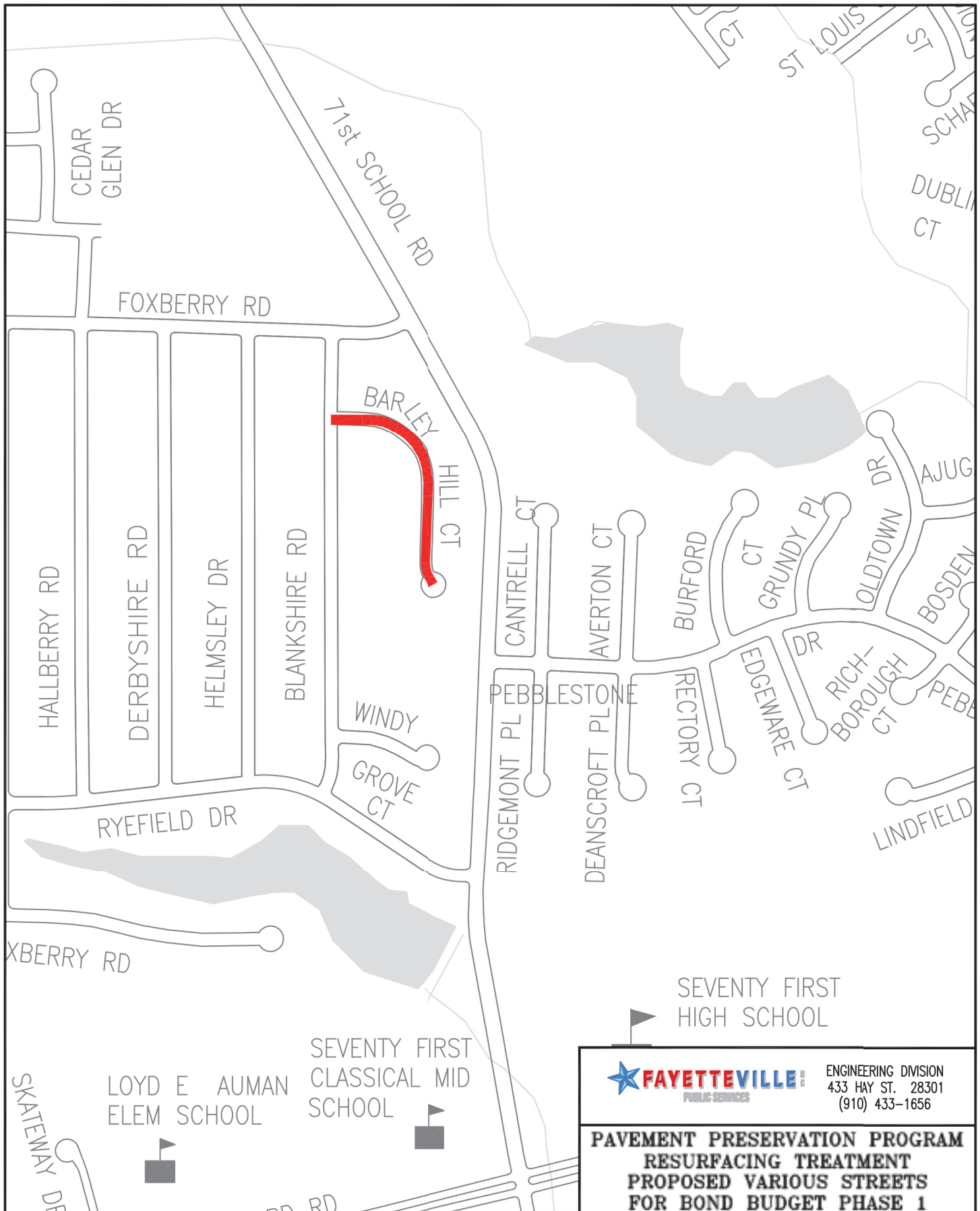
ENGINEERING DIVISION
433 HAY ST. 28301
(910) 433-1656

**PAVEMENT PRESERVATION PROGRAM
RESURFACING TREATMENT
PROPOSED VARIOUS STREETS
FOR BOND BUDGET PHASE 1**

DATE 4/17/2024 DRAWN BY RSH
SCALE 1"=500' CK'D BY RSH

THIS MAP IS NOT A CERTIFIED SURVEY AND HAS NOT BEEN REVIEWED BY A LOCAL GOVERNMENT AGENCY FOR COMPLIANCE WITH ANY APPLICABLE LAND DEVELOPMENT REGULATIONS.

VALHALLA COURT
THORNWOOD PLACE




FAYETTEVILLE
 PUBLIC SERVICES

ENGINEERING DIVISION
 433 HAY ST. 28301
 (910) 433-1656

**PAVEMENT PRESERVATION PROGRAM
 RESURFACING TREATMENT
 PROPOSED VARIOUS STREETS
 FOR BOND BUDGET PHASE 1**

DATE 4/17/2024 DRAWN BY RSH
 SCALE 1"=500' CK'D BY RSH

THIS MAP IS NOT A CERTIFIED SURVEY AND
 HAS NOT BEEN REVIEWED BY A LOCAL
 GOVERNMENT AGENCY FOR COMPLIANCE
 WITH ANY APPLICABLE LAND DEVELOPMENT
 REGULATIONS.

BARLEY HILL COURT