











# Zoning Map

Case #: P24-38

Request: Rezoning  
Single Family Residential 10 (SF-10)  
to Mixed Residential 5 (MR-5)

Location: 770 Ocarina Cir

## Legend

- |  |  |
|--|--|
|  P24-38                     |  NC - Neighborhood Commercial         |
|  CC - Community Commercial  |  OI - Office & Institutional          |
|  LC - Limited Commercial    |  SF-6 - Single-Family Residential 6   |
|  LI - Light Industrial      |  SF-10 - Single-Family Residential 10 |
|  MR-5 - Mixed Residential 5 |  SF-15 - Single-Family Residential 15 |



Letters are being sent to all property owners within the 1,000' buffer. Subject property is shown in the hatched pattern.

