

Land Use Map

Case #: P25-14

Request: Rezoning
Single Family Residential 6 (SF-6) to
Mixed Residential 5 (MR-5)



Location: 2022 & 2026 Progress St






Legend

 P25-14

Land Use Plan 2040

Character Areas

 PARKOS - PARK / OPEN SPACE
 MDR - MEDIUM DENSITY

 NIR - NEIGHBORHOOD IMPROVEMENT
 NMU - NEIGHBORHOOD MIXED USE
 HC - HIGHWAY COMMERCIAL
 OI - OFFICE / INSTITUTIONAL
 EC - EMPLOYMENT CENTER

Letters are being sent to all property owners within the 1,000' buffer. Subject property is shown in the hatched pattern.

