





Aerial Notification Map

Case #: P22-37

Request: Rezoning
SF-6 & LI to CC

Location: 2604 Southern Avenue

Legend

-  P22-37 Buffer
-  P22-37
-  Parcels
-  City Limits



Letters are being sent to all property owners within the 1,000' buffer. Subject property is shown in the hatched pattern.

