

Land Use Map

Case #: P23-41

Request: Rezoning
Single Family Residential 6 (SF-6)
to Mixed Residential 5 (MR-5)



Location: 0, 6655, and 6677 Cliffdale Rd





Legend

 P23-41

Land Use Plan 2040

Character Areas

 LDR - LOW DENSITY
 MDR - MEDIUM DENSITY

 HDR - HIGH DENSITY RESIDENTIAL
 NMU - NEIGHBORHOOD MIXED USE
 CC - COMMUNITY CENTER
 OI - OFFICE / INSTITUTIONAL



Letters are being sent to all property owners within the 1,000' buffer. Subject property is shown in the hatched pattern.

