



Completed Resurface Various Streets, GO Bond - Phase 2

Proposed Milling & Resurfacing Streets

Profile Mill Streets

STREET	FROM	TO	LENGTH	WIDTH	PCI
MCGILVARY ST	ROBESON ST	BRIDGE	2010	43	68
ARBUTUS TRAIL	LOFTON DR	KINLAW RD	1600	27	63
DARTMOUTH DR	COLGATE DR	COLGATE DR	3941	32	
LAKEVIEW DR	FOREST LAKE RD	VISTA DR	905	32	69
FOREST LAKE RD	VALLEY RD	VISTA DR	1100	33	57

Edge Mill Streets

SANDHILL DR	BOONE TRAIL	FARGO DR	2183	34	60
NORTH ST	LAMON ST	MILAN RD	2811	32	40
DOBSON DR	KINLAW RD	DOBSON DR	4748	45	65

Length 19298
Mileage 3.65

Completed Resurfacing Streets

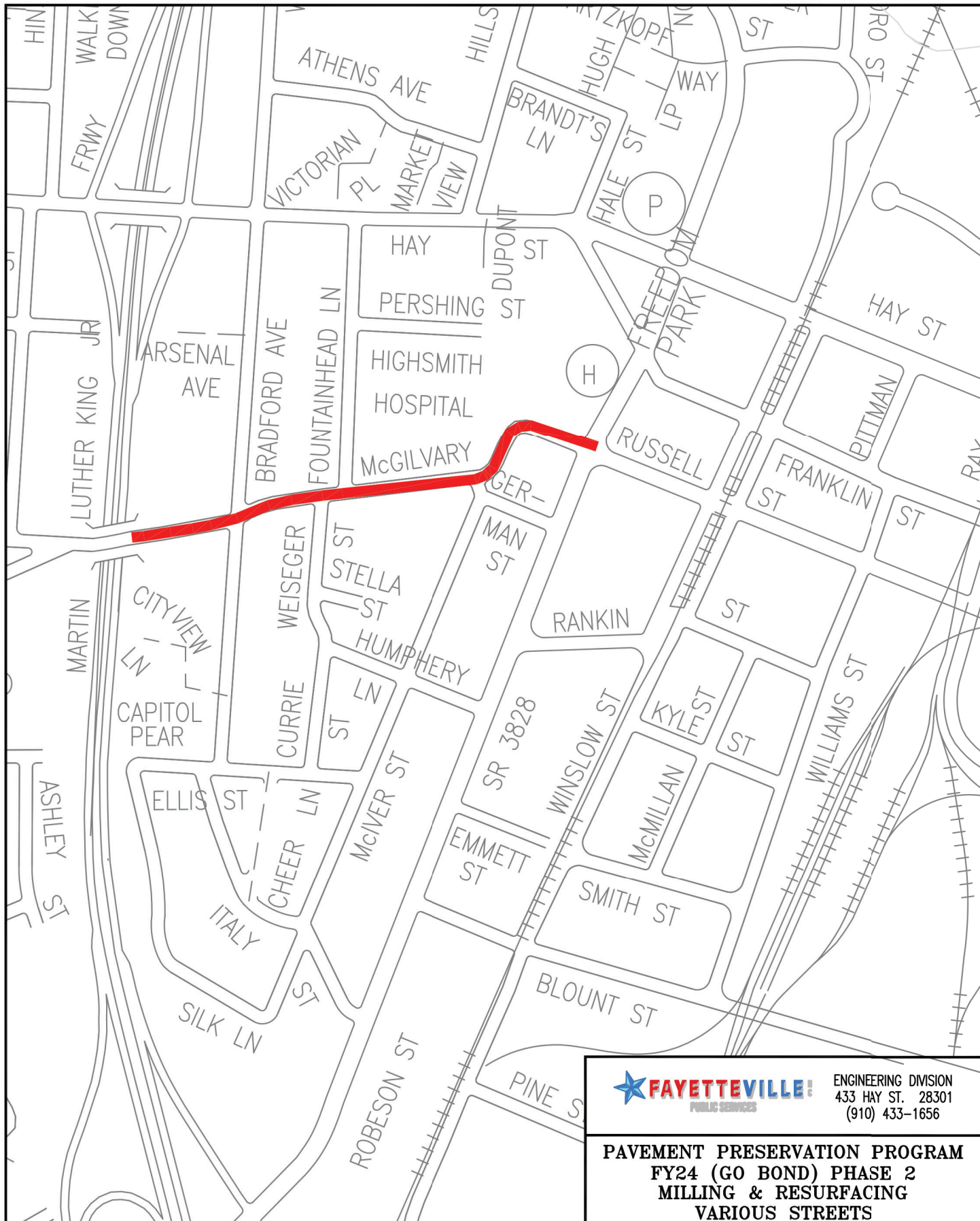
STREET	FROM	TO	LENGTH	WIDTH	PCI
GOINS DR	TINA DR	OWEN DR	1140	27	56
ARWOOD RD	CLEARWATER DR	DEAD END	333	22	
KNIGHTBRIDGE PL	HILLIARD DR	CUL-DE-DAC	200	25	
HORNCastle CT	THAMESFORD RD	CUL-DE-DAC	82	25	
SUREGROW CT	COTTON VALLEY RD	CUL-DE-DAC	172	27	
POULTRY PL	COTTON VALLEY RD	CUL-DE-DAC	110	27	
LIVESTOCK LN	MURRAY FORK DR	CUL-DE-DAC	121	26	
CONSERVATION CT	MURRAY FORK DR	CUL-DE-DAC	574	27	
SORGHUM WAY	COTTON VALLEY RD	CUL-DE-DAC	160	26	
POTASH PL	COTTON VALLEY RD	CUL-DE-DAC	270	26	
COTTON TOP PL	COTTON VALLEY RD	CUL-DE-DAC	123	26	
WHEAT WAY	COTTON VALLEY RD	CUL-DE-DAC	215	26	
GROWERS WAY	COTTON VALLEY RD	CUL-DE-SAC	220	26	
GRAY ST	ANN ST	NORTH ST	1158	32	42
TILLINGHAST ST	NORTH ST	MARSH ST	889	32	49
MARSH ST	IRENE AVE	GRAY ST	1089	32	52
MARTINDALE DR	IRELAND DR	GLENWICK DR	3307	33	66
DURANT DR	SPEARS DR	JEFFERSON DR	2400	20	68
STONEHOUSE CT	SWAN ISLAND CT	CUL-DE-SAC	104	24	
LONG CREEK CT	KINDLEY DR	CUL-DE-SAC	300	21	58
KINDLEY DR	DEAD END	KINDLEY DR	3310	26	56
BROOMSGROVE DR	DUNDLE RD	COKEFIELD CT	2120	29	
BRACEBRIDGE CT	BROOMSGROVE DR	CUL-DE-SAC	510	29	
CINDERHILL CT	BRACEBRIDGE CT	CUL-DE-SAC	136	29	
BONIFACE CT	BROOMSGROVE DR	CUL-DE-SAC	155	26	
DEMAREST CT	SHAW RD	CUL-DE-SAC	210	21	58
WALDWICK RD	LOFTON DR	LOFTON DR	1470	26	
RENTON CT	LOFTON DR	CUL-DE-SAC	365	26	
STANSFIELD DR	JOHNSON ST	HELEN ST	2900	20	56
SWAINEY AVE	STANSFIELD DR	HELEN ST	1564	19	55
SPIVEY ST	SWAINEY AVE	CONVERSE AVE	1052	21	55

Length 26759
Mileage 5.07

Total Length 46057

Total Mileage 8.72

*** A street on the list may change to another year due to Funding, Construction and/or



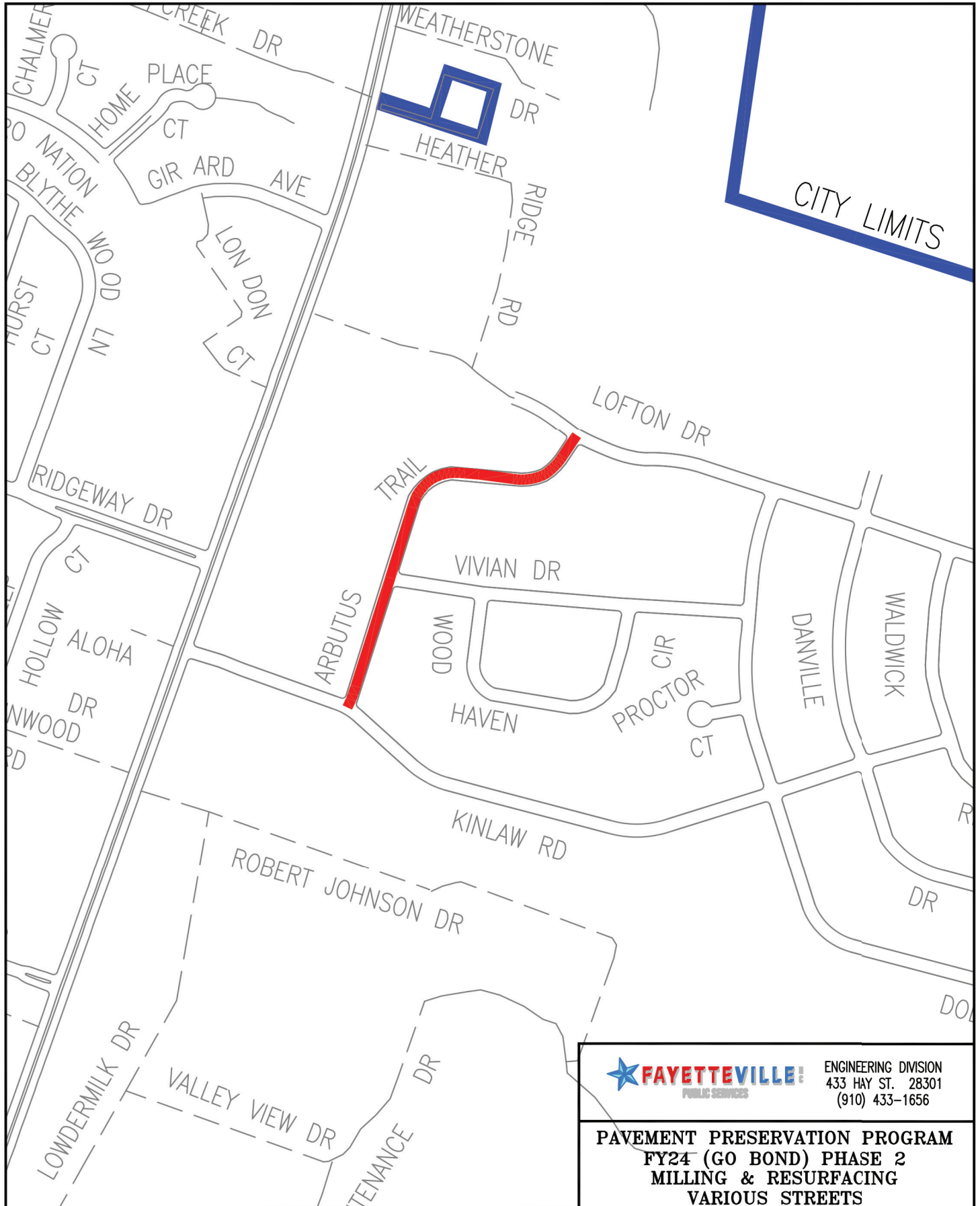
ENGINEERING DIVISION
 433 HAY ST. 28301
 (910) 433-1656

**PAVEMENT PRESERVATION PROGRAM
 FY24 (GO BOND) PHASE 2
 MILLING & RESURFACING
 VARIOUS STREETS**

**THIS MAP IS NOT A CERTIFIED SURVEY AND
 HAS NOT BEEN REVIEWED BY A LOCAL
 GOVERNMENT AGENCY FOR COMPLIANCE
 WITH ANY APPLICABLE LAND DEVELOPMENT
 REGULATIONS.**

McGILVARY STREET

DATE 12/11/2023 DRAWN BY RSH
 SCALE 1"=500' CK'D BY RSH



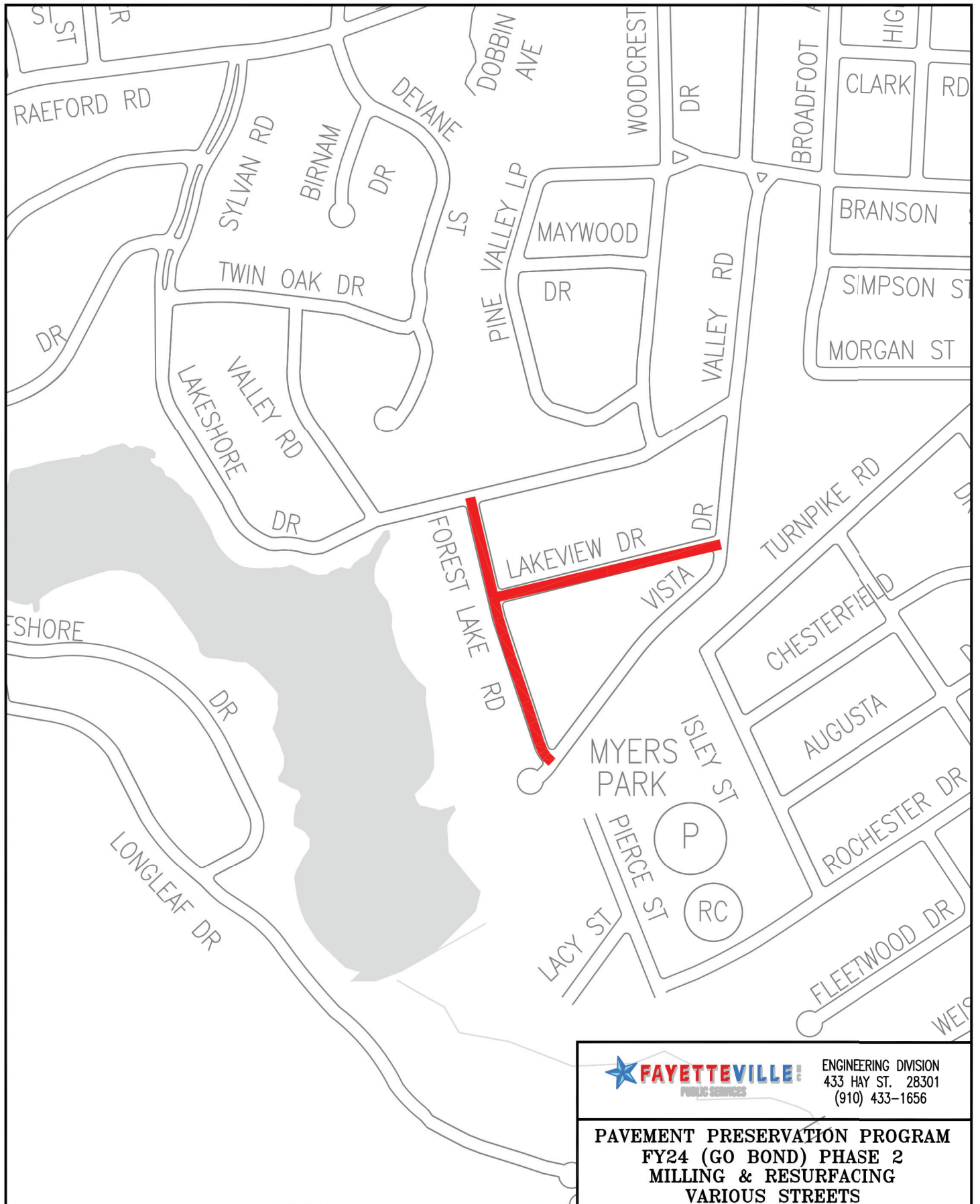
ENGINEERING DIVISION
 433 HAY ST. 28301
 (910) 433-1656

**PAVEMENT PRESERVATION PROGRAM
 FY24 (GO BOND) PHASE 2
 MILLING & RESURFACING
 VARIOUS STREETS**

**THIS MAP IS NOT A CERTIFIED SURVEY AND
 HAS NOT BEEN REVIEWED BY A LOCAL
 GOVERNMENT AGENCY FOR COMPLIANCE
 WITH ANY APPLICABLE LAND DEVELOPMENT
 REGULATIONS.**

ARBUTUS TRAIL

DATE 10/12/2023 DRAWN BY RSH
 SCALE 1"=500' CK'D BY RSH



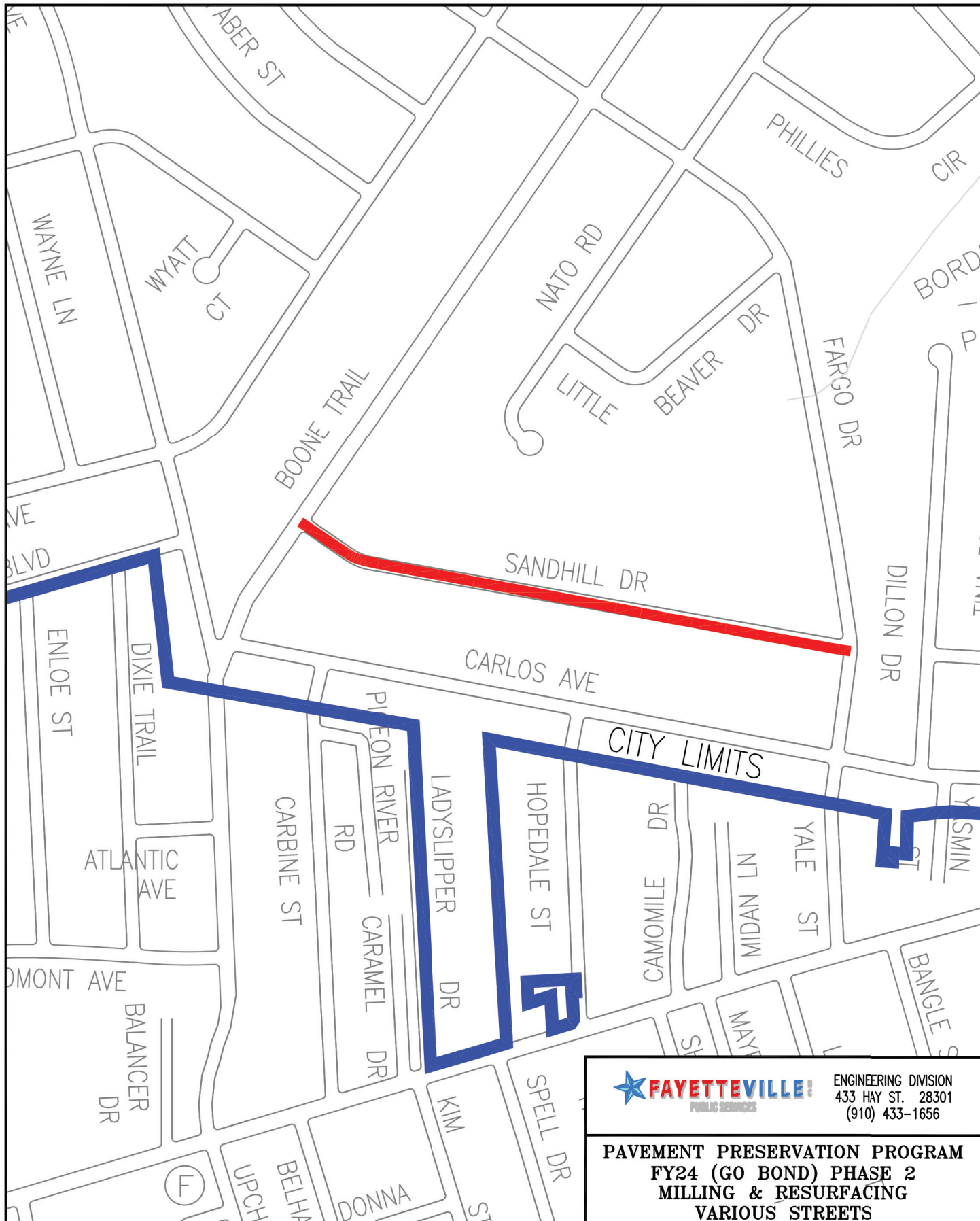
ENGINEERING DIVISION
 433 HAY ST. 28301
 (910) 433-1656

**PAVEMENT PRESERVATION PROGRAM
 FY24 (GO BOND) PHASE 2
 MILLING & RESURFACING
 VARIOUS STREETS**

DATE 10/12/2023 DRAWN BY RSH
 SCALE 1"=500' CK'D BY RSH

THIS MAP IS NOT A CERTIFIED SURVEY AND HAS NOT BEEN REVIEWED BY A LOCAL GOVERNMENT AGENCY FOR COMPLIANCE WITH ANY APPLICABLE LAND DEVELOPMENT REGULATIONS.

**LAKEVIEW DRIVE
 FOREST LAKE ROAD**



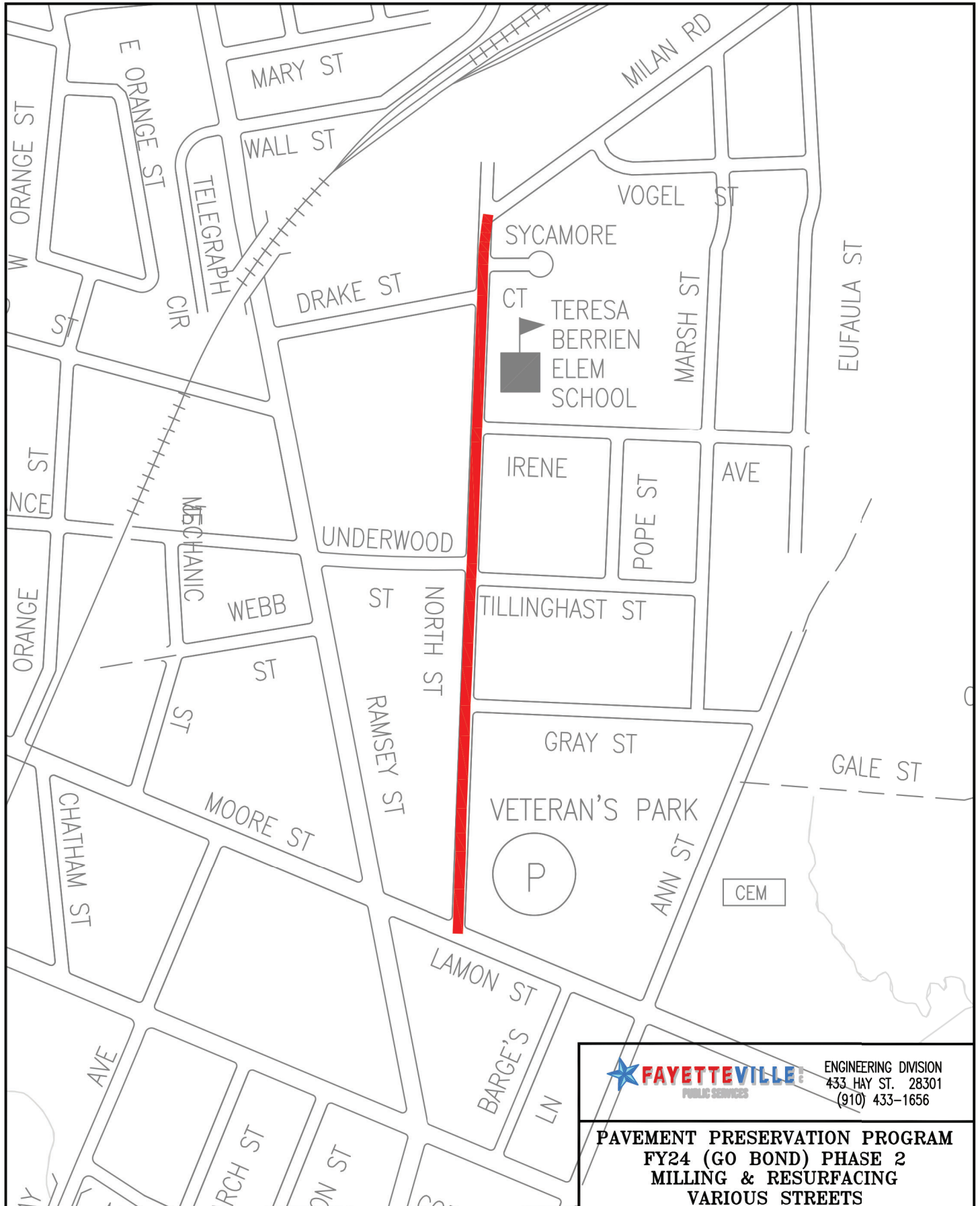
ENGINEERING DIVISION
 433 HAY ST. 28301
 (910) 433-1656

**PAVEMENT PRESERVATION PROGRAM
 FY24 (GO BOND) PHASE 2
 MILLING & RESURFACING
 VARIOUS STREETS**

DATE 10/12/2023 DRAWN BY RSH
 SCALE 1"=500' CK'D BY RSH

THIS MAP IS NOT A CERTIFIED SURVEY AND HAS NOT BEEN REVIEWED BY A LOCAL GOVERNMENT AGENCY FOR COMPLIANCE WITH ANY APPLICABLE LAND DEVELOPMENT REGULATIONS.

SANDHILL DRIVE



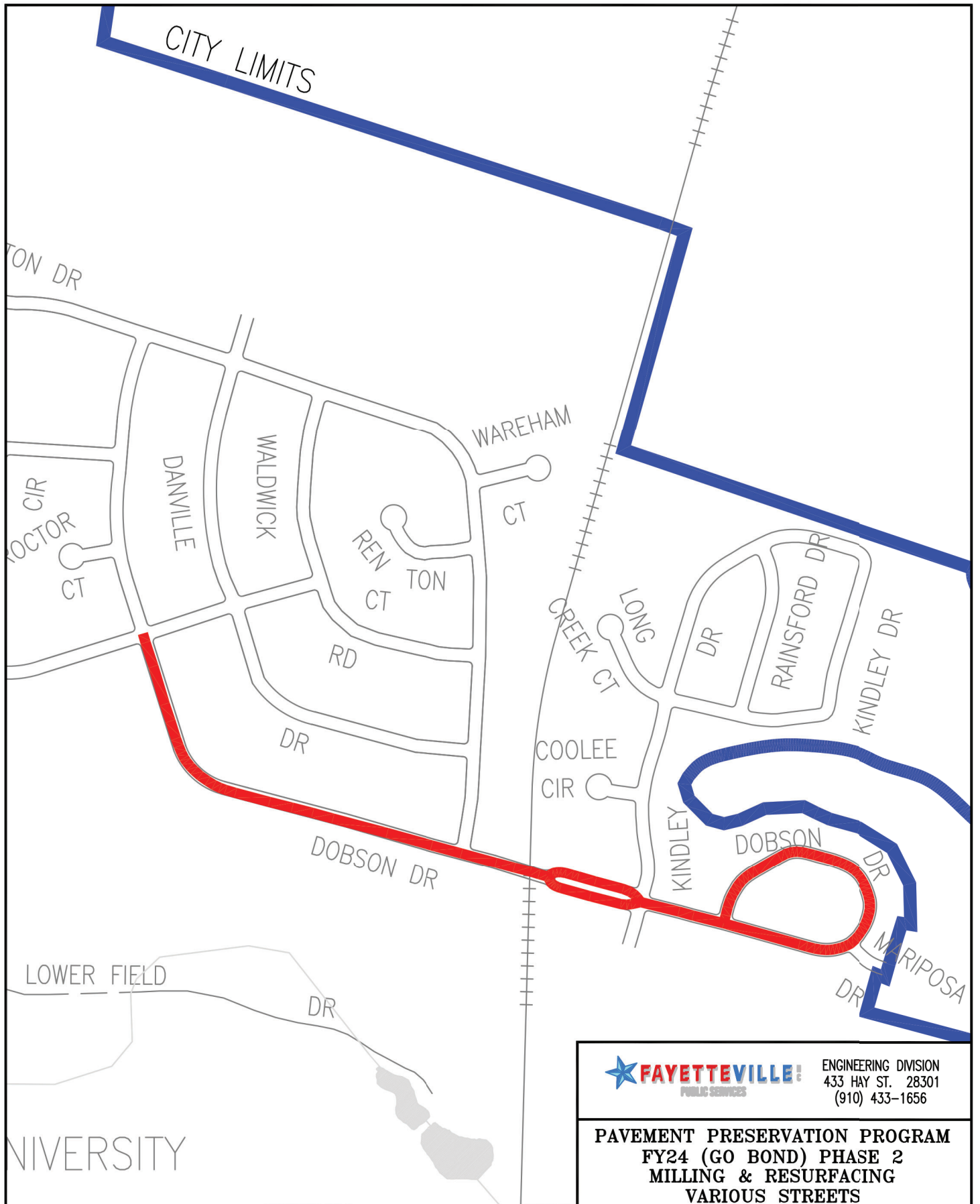
ENGINEERING DIVISION
 433 HAY ST. 28301
 (910) 433-1656

**PAVEMENT PRESERVATION PROGRAM
 FY24 (GO BOND) PHASE 2
 MILLING & RESURFACING
 VARIOUS STREETS**

DATE 10/12/2023 DRAWN BY RSH
 SCALE 1"=500' CK'D BY RSH

**THIS MAP IS NOT A CERTIFIED SURVEY AND
 HAS NOT BEEN REVIEWED BY A LOCAL
 GOVERNMENT AGENCY FOR COMPLIANCE
 WITH ANY APPLICABLE LAND DEVELOPMENT
 REGULATIONS.**

NORTH STREET



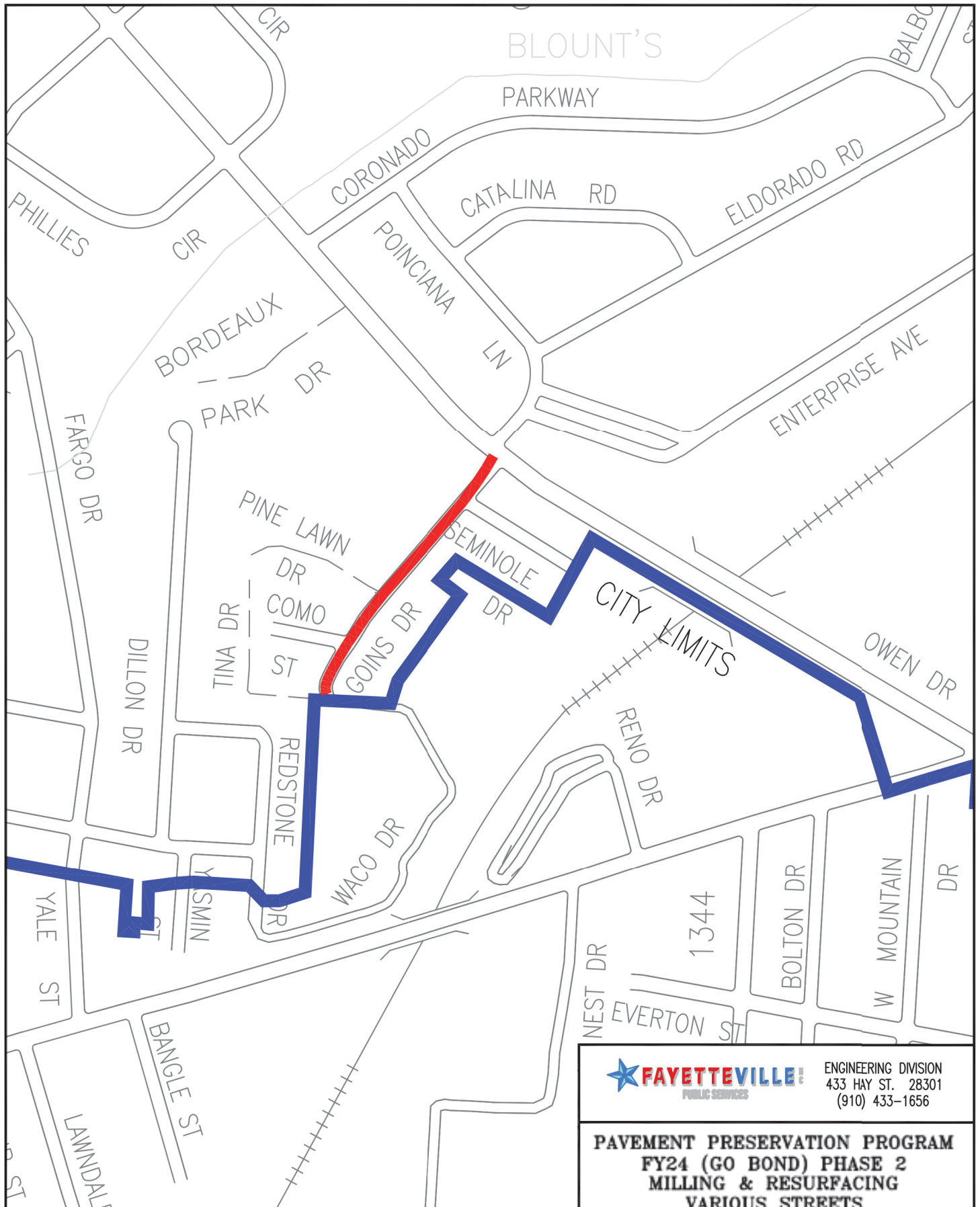
ENGINEERING DIVISION
 433 HAY ST. 28301
 (910) 433-1656

**PAVEMENT PRESERVATION PROGRAM
 FY24 (GO BOND) PHASE 2
 MILLING & RESURFACING
 VARIOUS STREETS**

DATE 10/12/2023 DRAWN BY RSH
 SCALE 1"=500' CK'D BY RSH

**THIS MAP IS NOT A CERTIFIED SURVEY AND
 HAS NOT BEEN REVIEWED BY A LOCAL
 GOVERNMENT AGENCY FOR COMPLIANCE
 WITH ANY APPLICABLE LAND DEVELOPMENT
 REGULATIONS.**

DOBSON DRIVE



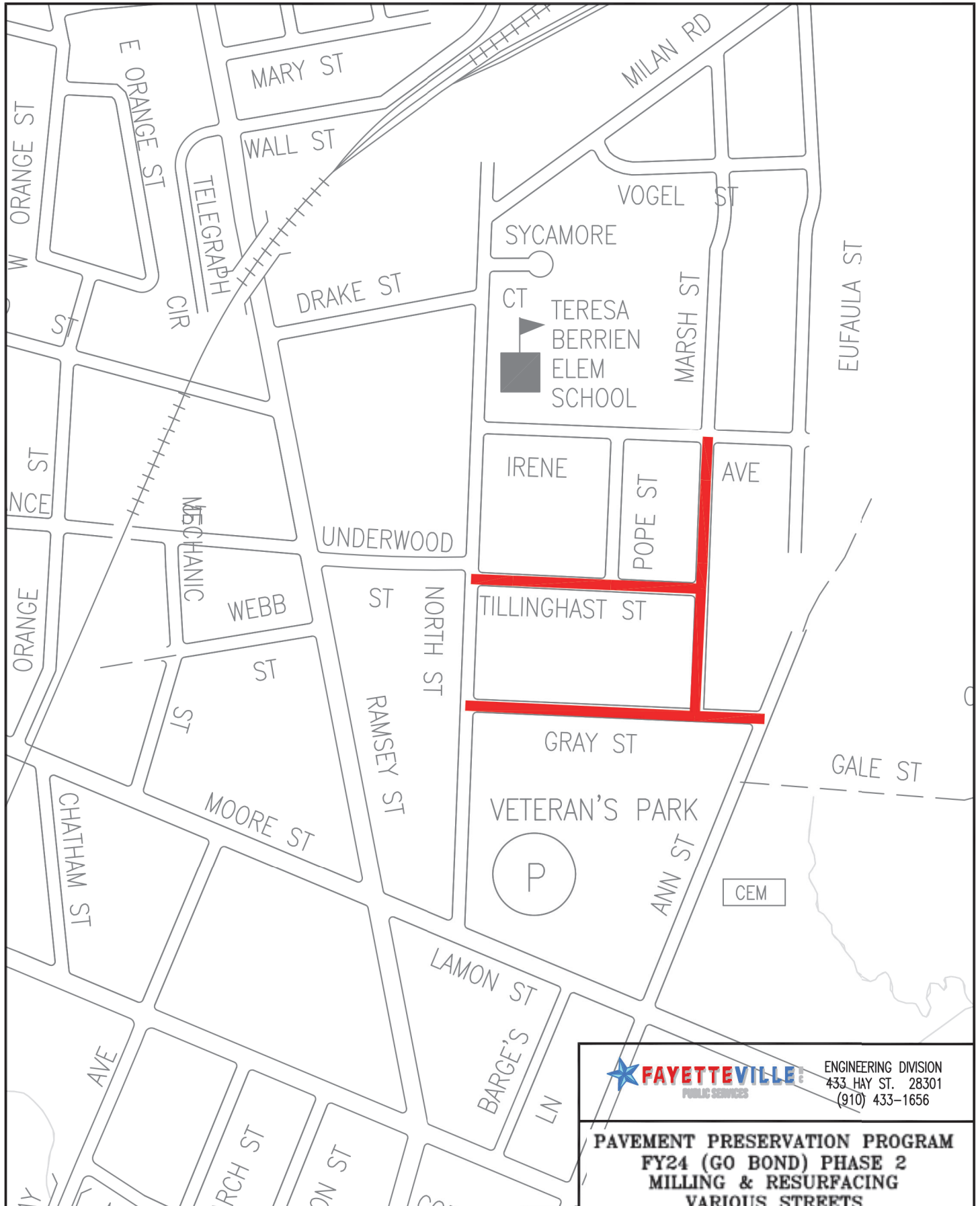
ENGINEERING DIVISION
 433 HAY ST. 28301
 (910) 433-1656

**PAVEMENT PRESERVATION PROGRAM
 FY24 (GO BOND) PHASE 2
 MILLING & RESURFACING
 VARIOUS STREETS**

DATE 10/12/2023 DRAWN BY RSH
 SCALE 1"=500' CK'D BY RSH

THIS MAP IS NOT A CERTIFIED SURVEY AND HAS NOT BEEN REVIEWED BY A LOCAL GOVERNMENT AGENCY FOR COMPLIANCE WITH ANY APPLICABLE LAND DEVELOPMENT REGULATIONS.

GOINS DRIVE



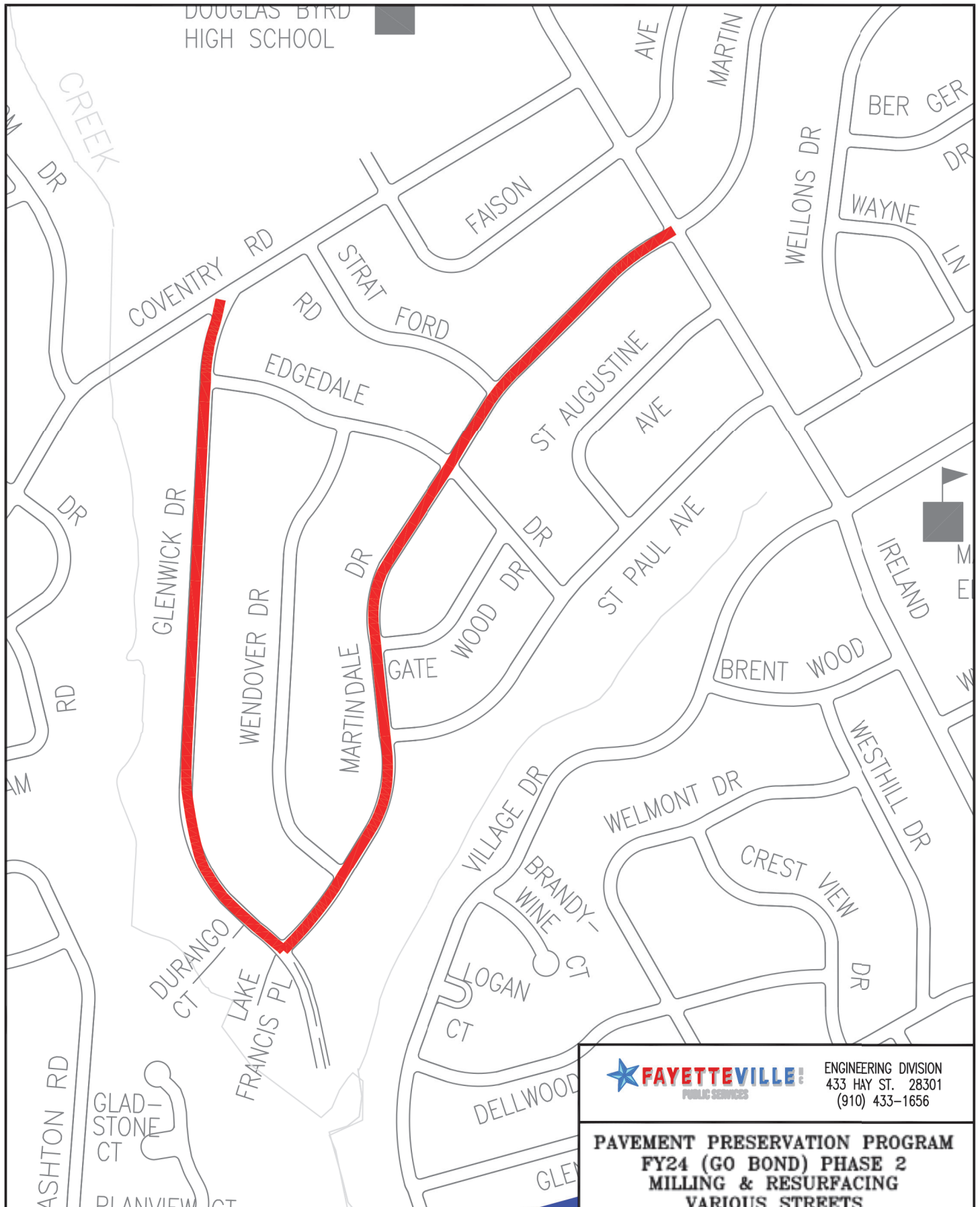
ENGINEERING DIVISION
 433 HAY ST. 28301
 (910) 433-1656

**PAVEMENT PRESERVATION PROGRAM
 FY24 (GO BOND) PHASE 2
 MILLING & RESURFACING
 VARIOUS STREETS**

DATE 10/12/2023 DRAWN BY RSB
 SCALE 1"=500' CK'D BY RSB

THIS MAP IS NOT A CERTIFIED SURVEY AND HAS NOT BEEN REVIEWED BY A LOCAL GOVERNMENT AGENCY FOR COMPLIANCE WITH ANY APPLICABLE LAND DEVELOPMENT REGULATIONS.

GRAY STREET
 TILLINGHAST STREET
 MARSH STREET



DOUGLAS BYRD
HIGH SCHOOL



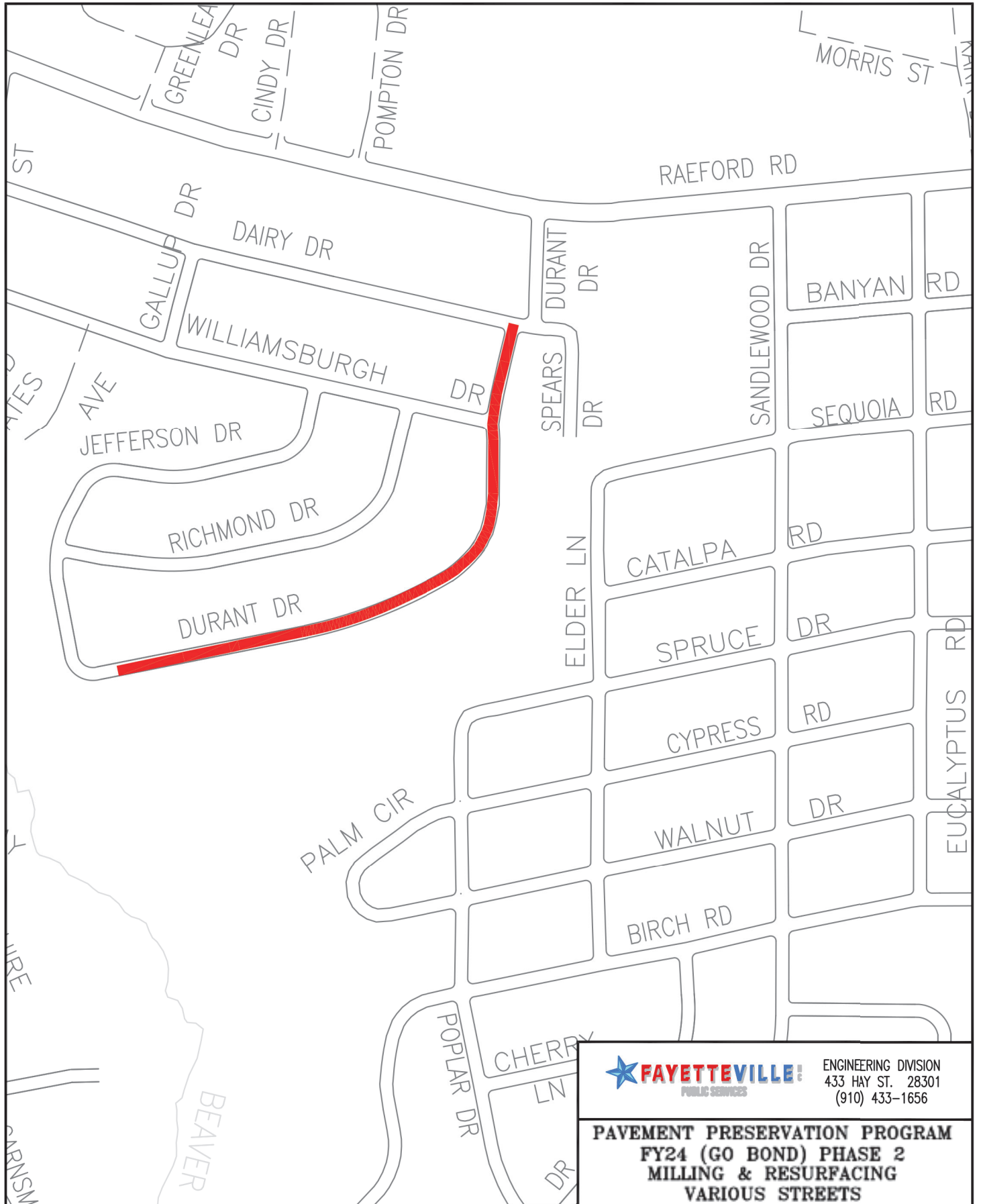
ENGINEERING DIVISION
433 HAY ST. 28301
(910) 433-1656

**PAVEMENT PRESERVATION PROGRAM
FY24 (GO BOND) PHASE 2
MILLING & RESURFACING
VARIOUS STREETS**

THIS MAP IS NOT A CERTIFIED SURVEY AND HAS NOT BEEN REVIEWED BY A LOCAL GOVERNMENT AGENCY FOR COMPLIANCE WITH ANY APPLICABLE LAND DEVELOPMENT REGULATIONS.

GLENWICK DRIVE
MARTINDALE DRIVE

DATE 10/12/2023 DRAWN BY RSH
SCALE 1"=500' CK'D BY RSH



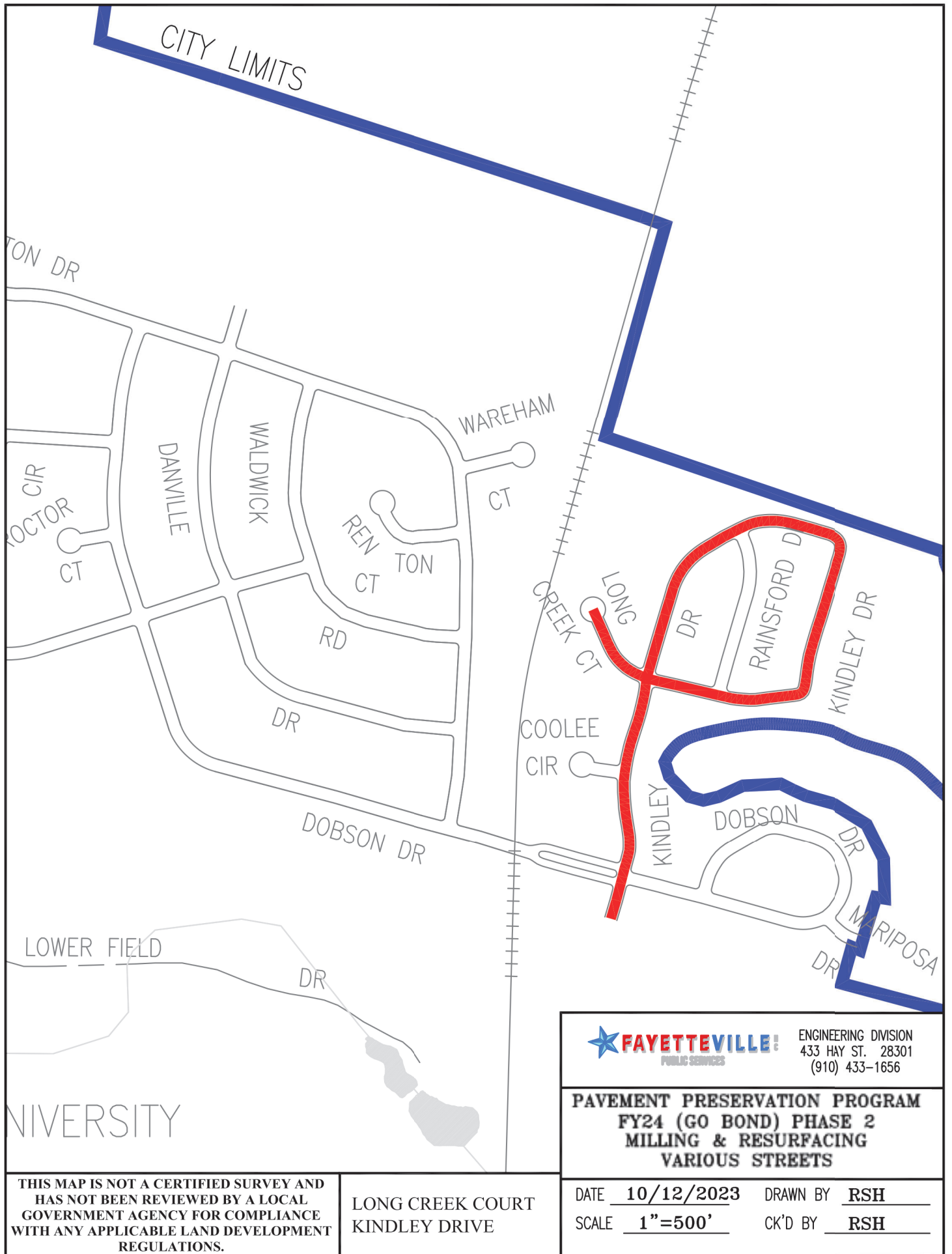
ENGINEERING DIVISION
433 HAY ST. 28301
(910) 433-1656

**PAVEMENT PRESERVATION PROGRAM
FY24 (GO BOND) PHASE 2
MILLING & RESURFACING
VARIOUS STREETS**

THIS MAP IS NOT A CERTIFIED SURVEY AND HAS NOT BEEN REVIEWED BY A LOCAL GOVERNMENT AGENCY FOR COMPLIANCE WITH ANY APPLICABLE LAND DEVELOPMENT REGULATIONS.

DURANT DRIVE

DATE 10/12/2023 DRAWN BY RSH
SCALE 1"=500' CK'D BY RSH



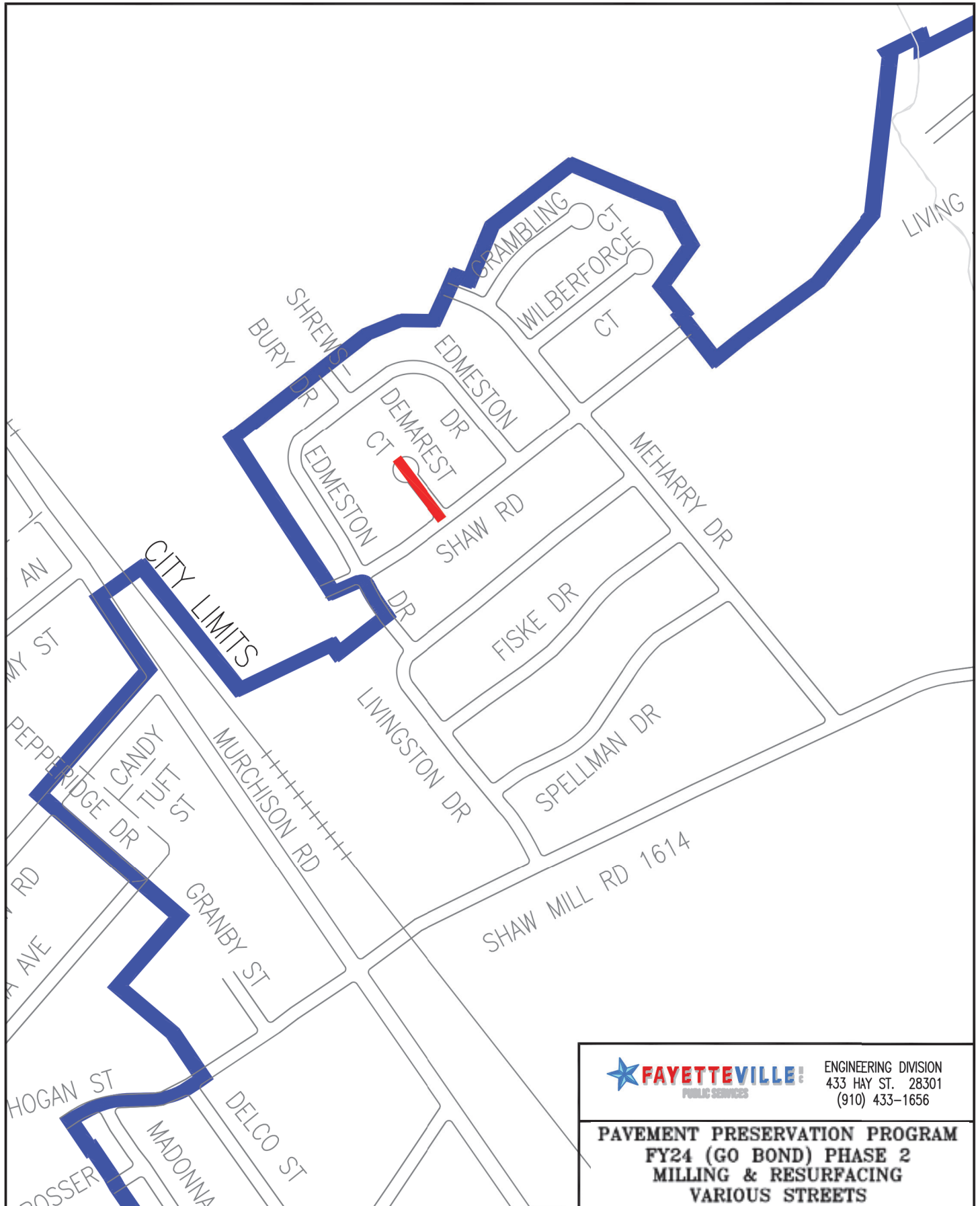
ENGINEERING DIVISION
 433 HAY ST. 28301
 (910) 433-1656

**PAVEMENT PRESERVATION PROGRAM
 FY24 (GO BOND) PHASE 2
 MILLING & RESURFACING
 VARIOUS STREETS**

THIS MAP IS NOT A CERTIFIED SURVEY AND HAS NOT BEEN REVIEWED BY A LOCAL GOVERNMENT AGENCY FOR COMPLIANCE WITH ANY APPLICABLE LAND DEVELOPMENT REGULATIONS.

LONG CREEK COURT
 KINDLEY DRIVE

DATE 10/12/2023 DRAWN BY RSB
 SCALE 1"=500' CK'D BY RSB



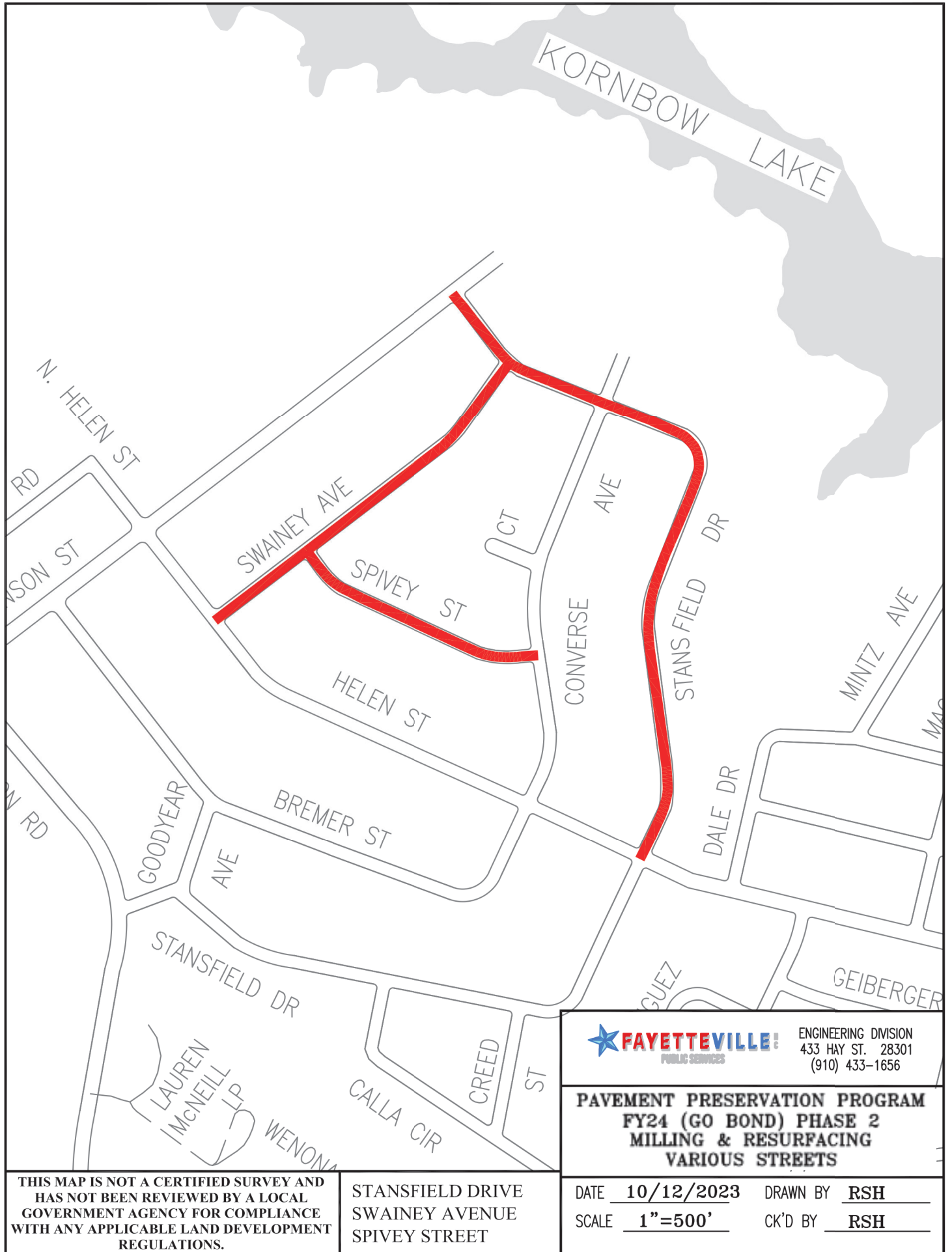
ENGINEERING DIVISION
433 HAY ST. 28301
(910) 433-1656

**PAVEMENT PRESERVATION PROGRAM
FY24 (GO BOND) PHASE 2
MILLING & RESURFACING
VARIOUS STREETS**

THIS MAP IS NOT A CERTIFIED SURVEY AND HAS NOT BEEN REVIEWED BY A LOCAL GOVERNMENT AGENCY FOR COMPLIANCE WITH ANY APPLICABLE LAND DEVELOPMENT REGULATIONS.

DEMAREST COURT

DATE 10/12/2023 DRAWN BY RSB
SCALE 1"=500' CK'D BY RSB



KORNBOW LAKE



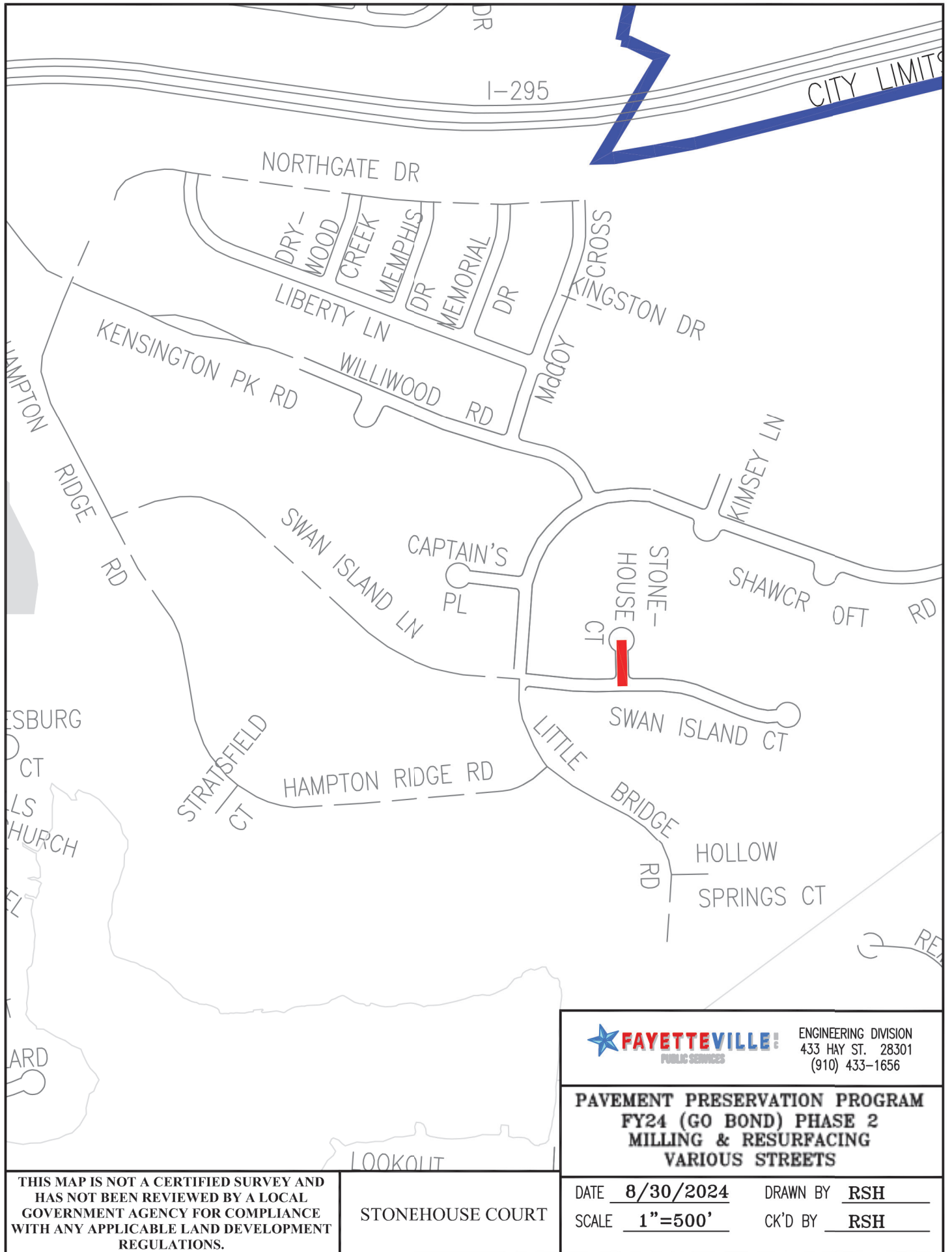
ENGINEERING DIVISION
433 HAY ST. 28301
(910) 433-1656

**PAVEMENT PRESERVATION PROGRAM
FY24 (GO BOND) PHASE 2
MILLING & RESURFACING
VARIOUS STREETS**

THIS MAP IS NOT A CERTIFIED SURVEY AND HAS NOT BEEN REVIEWED BY A LOCAL GOVERNMENT AGENCY FOR COMPLIANCE WITH ANY APPLICABLE LAND DEVELOPMENT REGULATIONS.

STANSFIELD DRIVE
SWAINAY AVENUE
SPIVEY STREET

DATE 10/12/2023 DRAWN BY RSH
SCALE 1"=500' CK'D BY RSH



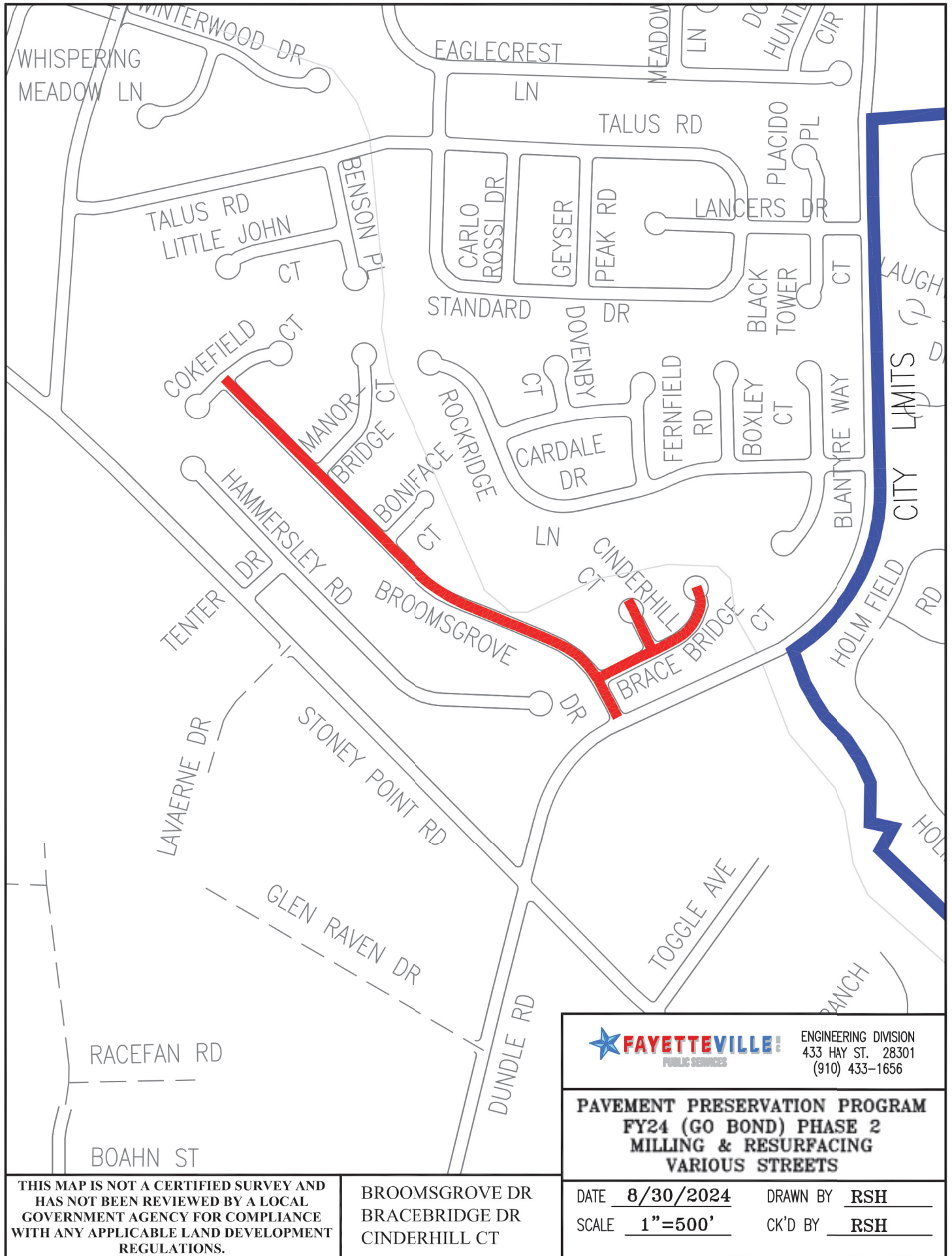
ENGINEERING DIVISION
433 HAY ST. 28301
(910) 433-1656

**PAVEMENT PRESERVATION PROGRAM
FY24 (GO BOND) PHASE 2
MILLING & RESURFACING
VARIOUS STREETS**

THIS MAP IS NOT A CERTIFIED SURVEY AND HAS NOT BEEN REVIEWED BY A LOCAL GOVERNMENT AGENCY FOR COMPLIANCE WITH ANY APPLICABLE LAND DEVELOPMENT REGULATIONS.

STONEHOUSE COURT

DATE 8/30/2024 DRAWN BY RSH
SCALE 1"=500' CK'D BY RSH



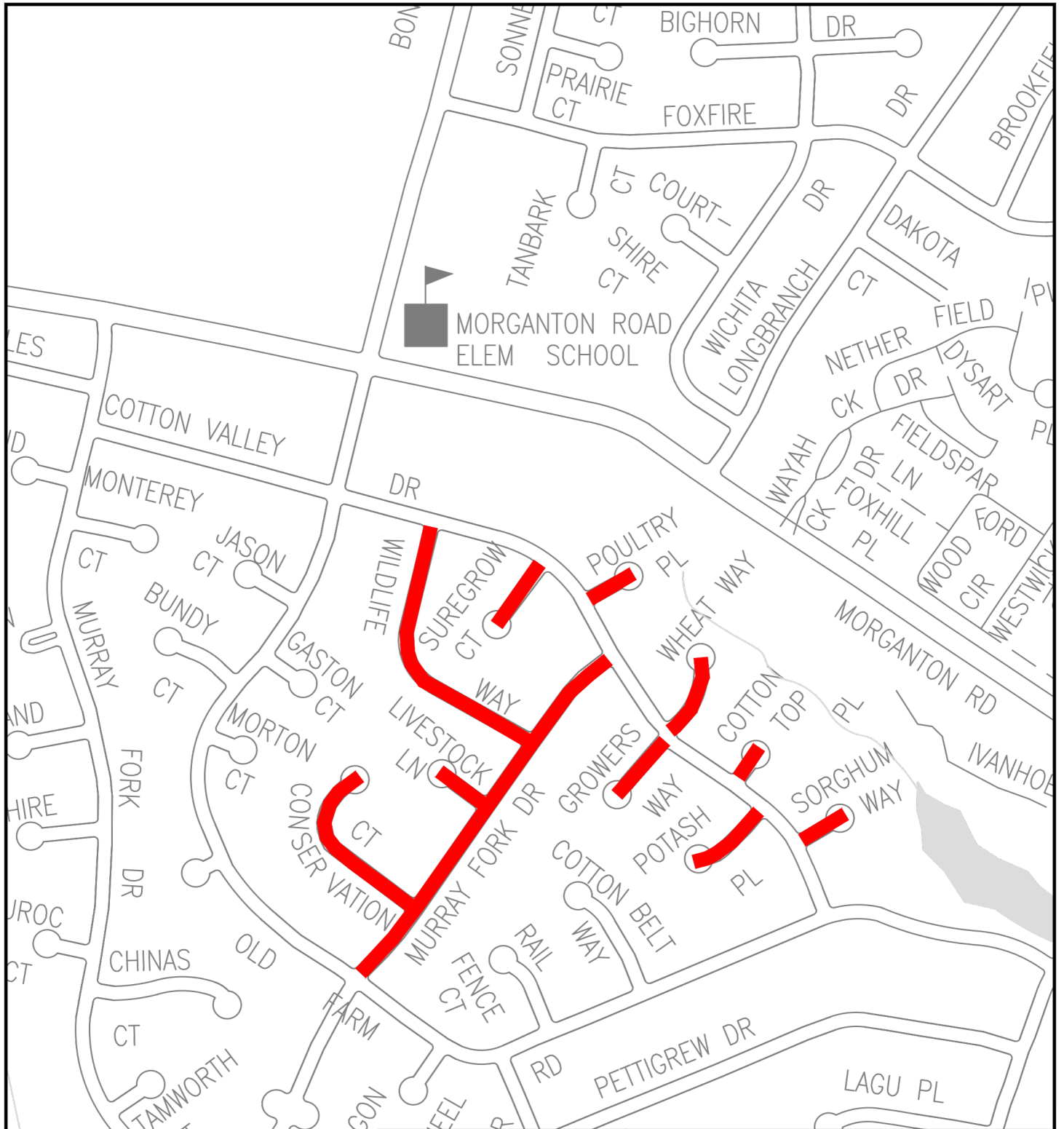
ENGINEERING DIVISION
 433 HAY ST. 28301
 (910) 433-1656

**PAVEMENT PRESERVATION PROGRAM
 FY24 (GO BOND) PHASE 2
 MILLING & RESURFACING
 VARIOUS STREETS**

DATE 8/30/2024 DRAWN BY RSH
 SCALE 1"=500' CK'D BY RSH

THIS MAP IS NOT A CERTIFIED SURVEY AND HAS NOT BEEN REVIEWED BY A LOCAL GOVERNMENT AGENCY FOR COMPLIANCE WITH ANY APPLICABLE LAND DEVELOPMENT REGULATIONS.

BROOMSGROVE DR
 BRACEBRIDGE DR
 CINDERHILL CT



WILDLIFE WAY
 SUREGROW CT
 MURRAY FORK DR
 POULTRY PL
 LIVESTOCK LN
 CONSERVATION CT
 SORGHUM WAY
 POTASH PL
 COTTON TOP PL
 WHEAT WAY
 GROWERS WAY



ENGINEERING DIVISION
 433 HAY ST. 28301
 (910) 433-1656

PAVEMENT PRESERVATION PROGRAM
FY24 (GO BOND) PHASE 2
MILLING & RESURFACING
VARIOUS STREETS

DATE 3/12/2025 DRAWN BY EDR
 SCALE 1"=500' CK'D BY RSR

THIS MAP IS NOT A CERTIFIED SURVEY AND
 HAS NOT BEEN REVIEWED BY A LOCAL
 GOVERNMENT AGENCY FOR COMPLIANCE
 WITH ANY APPLICABLE LAND DEVELOPMENT
 REGULATIONS.