



## Aerial Notification Map


Case #: P25-29

Request: Rezoning  
Agricultural Residential (AR) to  
Single Family Residential 15 (SF-15)

Location: 3546 Braddy Road  
9484789568000

### Legend

 P25-29  P25-29 Notification Radius



Letters are being sent to all property owners within the 1,000' buffer. Subject property is shown in the hatched pattern.

