










Zoning Map


Case #: P23-12

Request: Rezoning
Single Family 10 (SF-10) to
Mixed Residential 5 (MR-5)

Location: 0 Graham Road &
6677 Bailey Lake Road

Legend

	P23-12		MR-5 - Mixed Residential 5
	AR - Agricultural-Residential		SF-6 - Single-Family Residential 6
	CC - Community Commercial		SF-10 - Single-Family Residential 10
	CD - Conservation District		SF-15 - Single-Family Residential 15
	LC - Limited Commercial		



Letters are being sent to all property owners within the 1,000' buffer. Subject property is shown in the hatched pattern.

