













## Zoning Map

Case #: P22-30

Request: Rezoning  
MR-5 to LC

Location: 0 Raeford Road  
9476879366000

### Legend

- |   |   |
|---|---|
|  A22-30 Buffer                 |  MR-5 - Mixed Residential 5                |
|  A22-30                        |  MR-5/CZ - Conditional Mixed Residential 5 |
|  Parcels                       |  NC - Neighborhood Commercial              |
|  AR - Agricultural-Residential |  OI - Office & Institutional               |
|  CC - Community Commercial     |  SF-10 - Single-Family Residential 10      |
|  LC - Limited Commercial       |  SF-15 - Single-Family Residential 15      |



Letters are being sent to all property owners within the 500' buffer. Subject property is shown in the hatched pattern.

