

Proposed Resurface Various Streets, GO Bond Phase 3

Proposed Milling & Resurfacing Streets (PM - Profile Mill, EM - Edge Mill)

STREET	FROM	TO	LENGTH	WIDTH	MH	WV
MCDUGAL DR - PM	ORMSKIRK DR	BLAIRWOOD DR	3,657	32	36	0
MCDUGAL DR - PM	ORMSKIRK DR	BINGHAM DR	4,460	27	38	0
RULNICK ST - PM	LUNAR DR	MCDUGAL DR	1,396	26	0	0
REVERE ST - PM	MCDUGAL DR	RAEFORD RD	1,690	24	6	0
MIRROR LAKE DR - EM	FOXHALL RD	THORNCLIFF DR	1,740	32	15	16
GRANVILLE DR - EM	MORGANTON RD	DEAD END	1,684	32	10	10
GABLES DR - EM	GREEN VALLEY RD	COUNTRY CLUB DR	3,468	26	14	20
SUGAR CANE CIR - EM	REGIMENT DR	ADMIRAL DR	3,518	25	22	26
SUGAR CANE CIR - EM	ADMIRAL DR	REGIMENT DR	851	25	6	4
WAGONER DR - EM	SYCAMORE DAIRY RD	SUGAR CANE CIR	2,117	29	11	24
HAY ST - PM	ROBESON ST	MLK BRIDGE	1,930	60	28	20
WINSLOW ST - PM	SOUTHERN AVE	RANKIN ST	5480	32	76	38

Length 31991

Mileage 6.06

Proposed Resurfacing Streets

STREET	FROM	TO	LENGTH	WIDTH	MH	WV
LARKSPUR DR	HILLIARD DR	CUL-DE-SAC	3,150	25	18	10
BANKSIDE DR	SPY GLASS DR	DEAD END	840	25	4	1
POPLAR DR	SANDALWOOD DR	PALA VERDE DR	2,525	26	6	4
DUNLOE CT	GABLES DR	CUL-DE-SAC	340	20	0	1
CARLTON PL	GABLES DR	CUL-DE-SAC	368	25	3	2
GREYWALLS CT	GABLES DR	CUL-DE-SAC	372	25	2	2
ST ANDREWS CT	GABLES DR	CUL-DE-SAC	147	25	1	1
MCGRATH CT	GABLES DR	CUL-DE-SAC	210	25	2	1
HAMPTON OAKS DR	RAEFORD RD	BURGENFIELD DR	1,960	22	1	0
AVERTON CT	PEBBLESTONE DR	CUL-DE-SAC	477	26	2	3
PEBBLESTONE DR	CADNEY CT	SEVENTY FIRST SCH	2,250	33	6	6
GINGER CIR	FREDRICK RD	WILSON AVE	1,993	20	9	1
ASHRIDGE DR	CARLOWAY DR	BECKFORD LN	2,089	26	13	6
RUDLAND CT	ASHRIDGE DR	CUL-DE-SAC	648	27	2	2
STONECLAVE PL	ASHRIDGE DR	CUL-DE-SAC	818	27	3	1
HAZLECREST DR	BECKFORD LN	GRAHAM RD	1,042	27	5	0
WITHERS DR	HAZLECREST DR	HAZLECREST DR	1,009	26	4	0

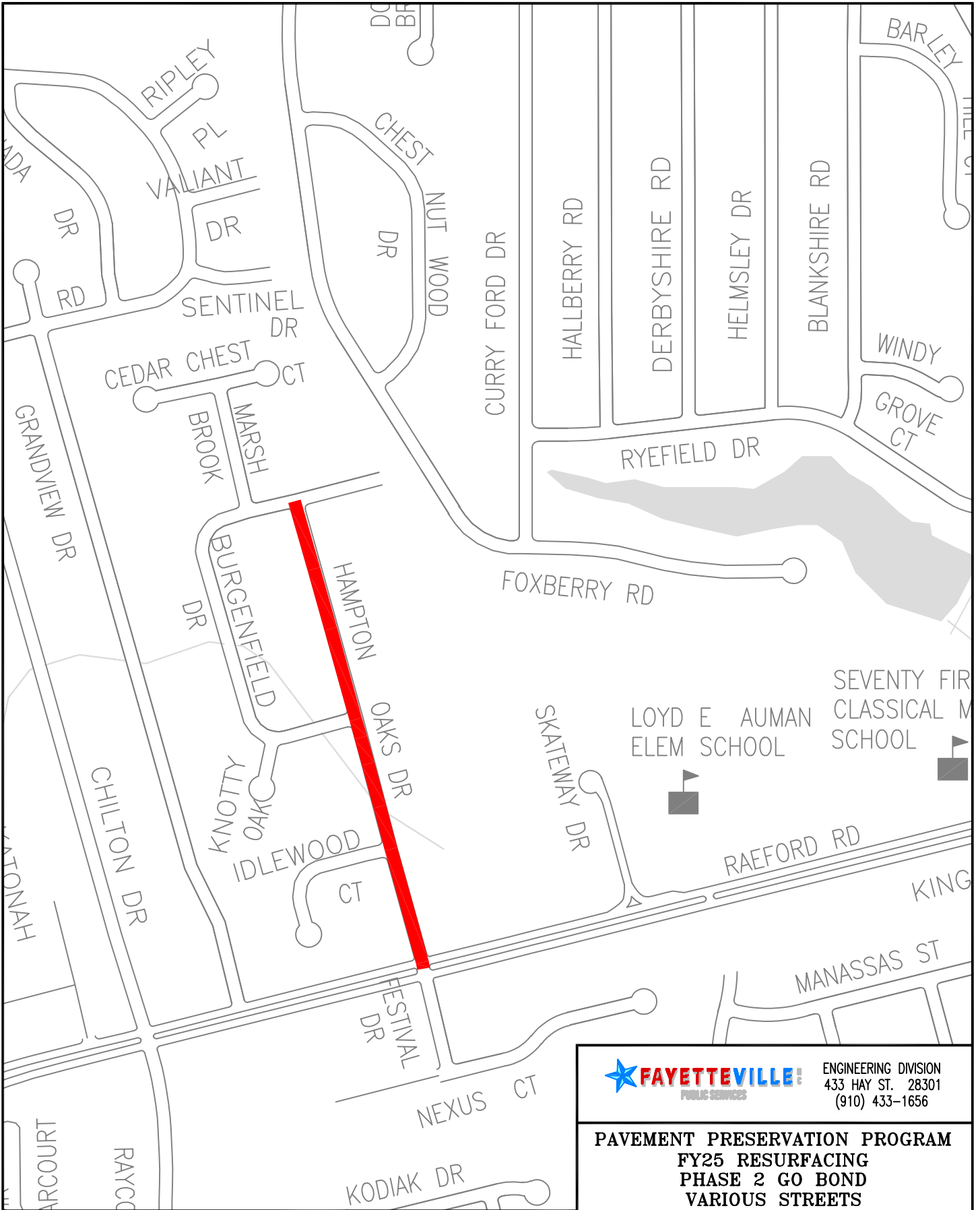
Length 20238

Mileage 3.83

Total Length 52229

Total Mileage 9.89

*** A street on the list may change to another year due to Funding, Construction and/or



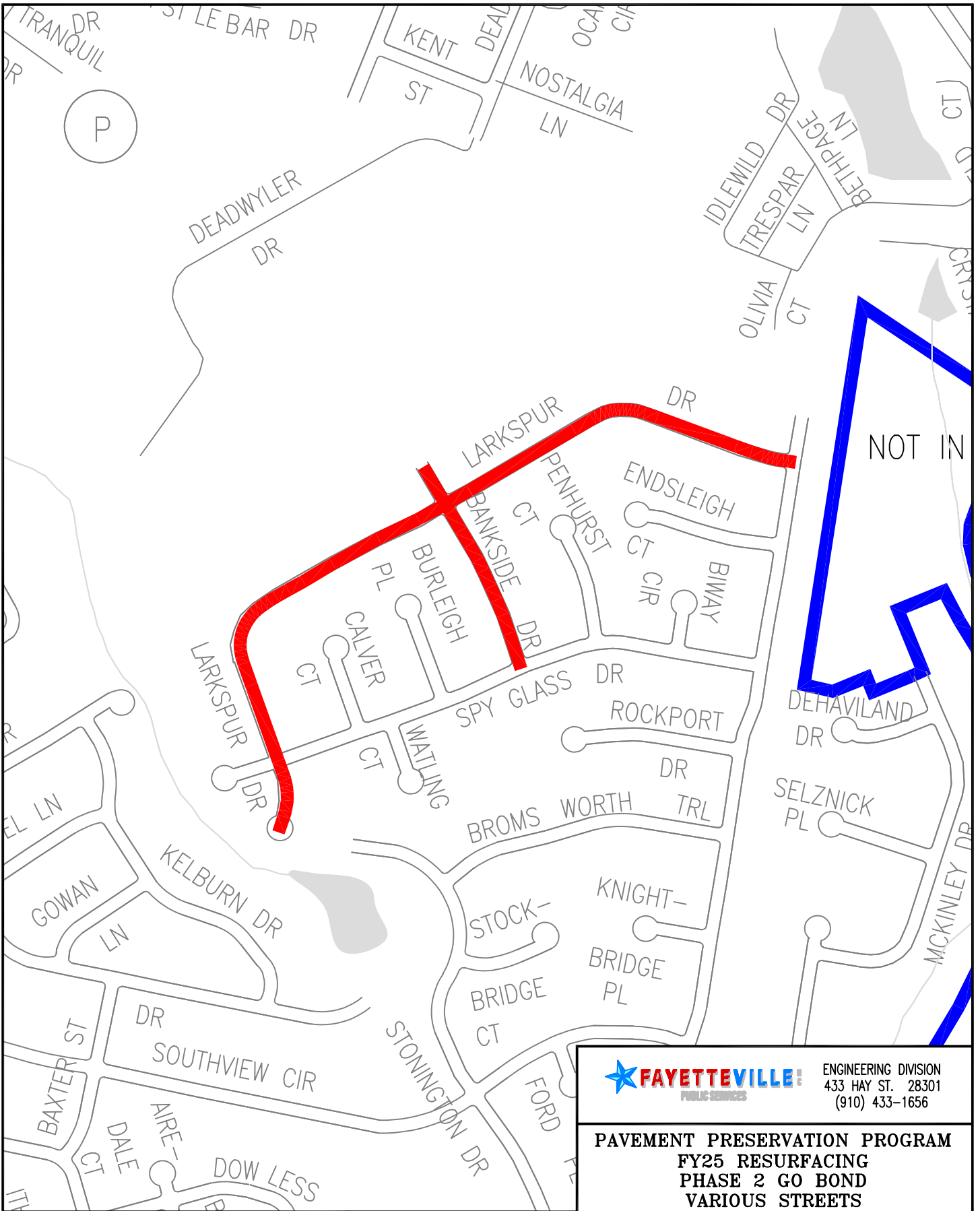

FAYETTEVILLE! ENGINEERING DIVISION
 PUBLIC SERVICES 433 HAY ST. 28301
 (910) 433-1656

PAVEMENT PRESERVATION PROGRAM
FY25 RESURFACING
PHASE 2 GO BOND
VARIOUS STREETS

DATE 2/20/2025 DRAWN BY EDR
 SCALE 1"=500' CK'D BY RSH

THIS MAP IS NOT A CERTIFIED SURVEY AND
 HAS NOT BEEN REVIEWED BY A LOCAL
 GOVERNMENT AGENCY FOR COMPLIANCE
 WITH ANY APPLICABLE LAND DEVELOPMENT
 REGULATIONS.

HAMPTON OAKS DR



NOT IN



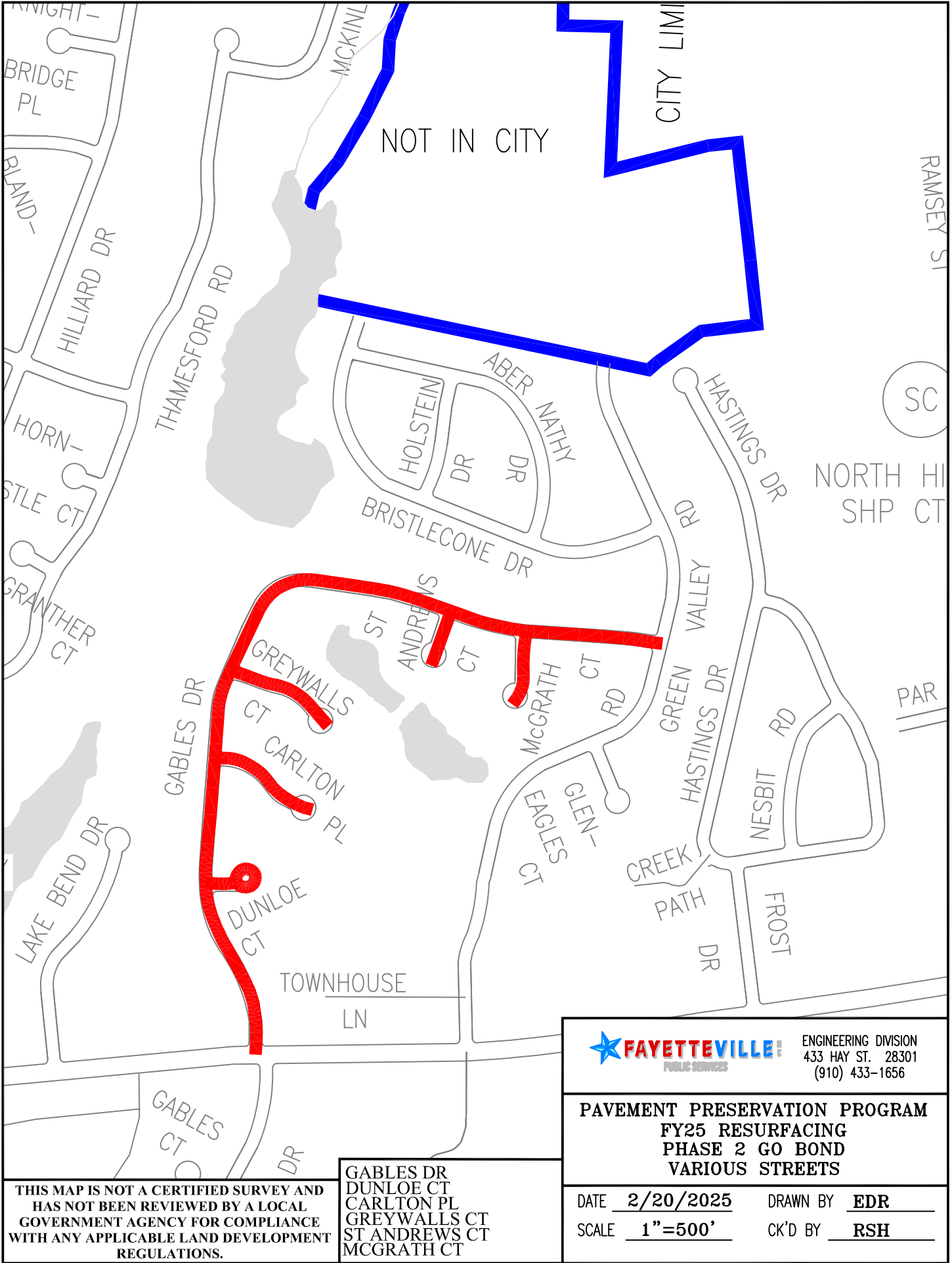
ENGINEERING DIVISION
433 HAY ST. 28301
(910) 433-1656

**PAVEMENT PRESERVATION PROGRAM
FY25 RESURFACING
PHASE 2 GO BOND
VARIOUS STREETS**

DATE 2/20/2025 DRAWN BY EDR
SCALE 1"=500' CK'D BY RSH

THIS MAP IS NOT A CERTIFIED SURVEY AND HAS NOT BEEN REVIEWED BY A LOCAL GOVERNMENT AGENCY FOR COMPLIANCE WITH ANY APPLICABLE LAND DEVELOPMENT REGULATIONS.

LARKSPUR DR
BANKSIDE DR



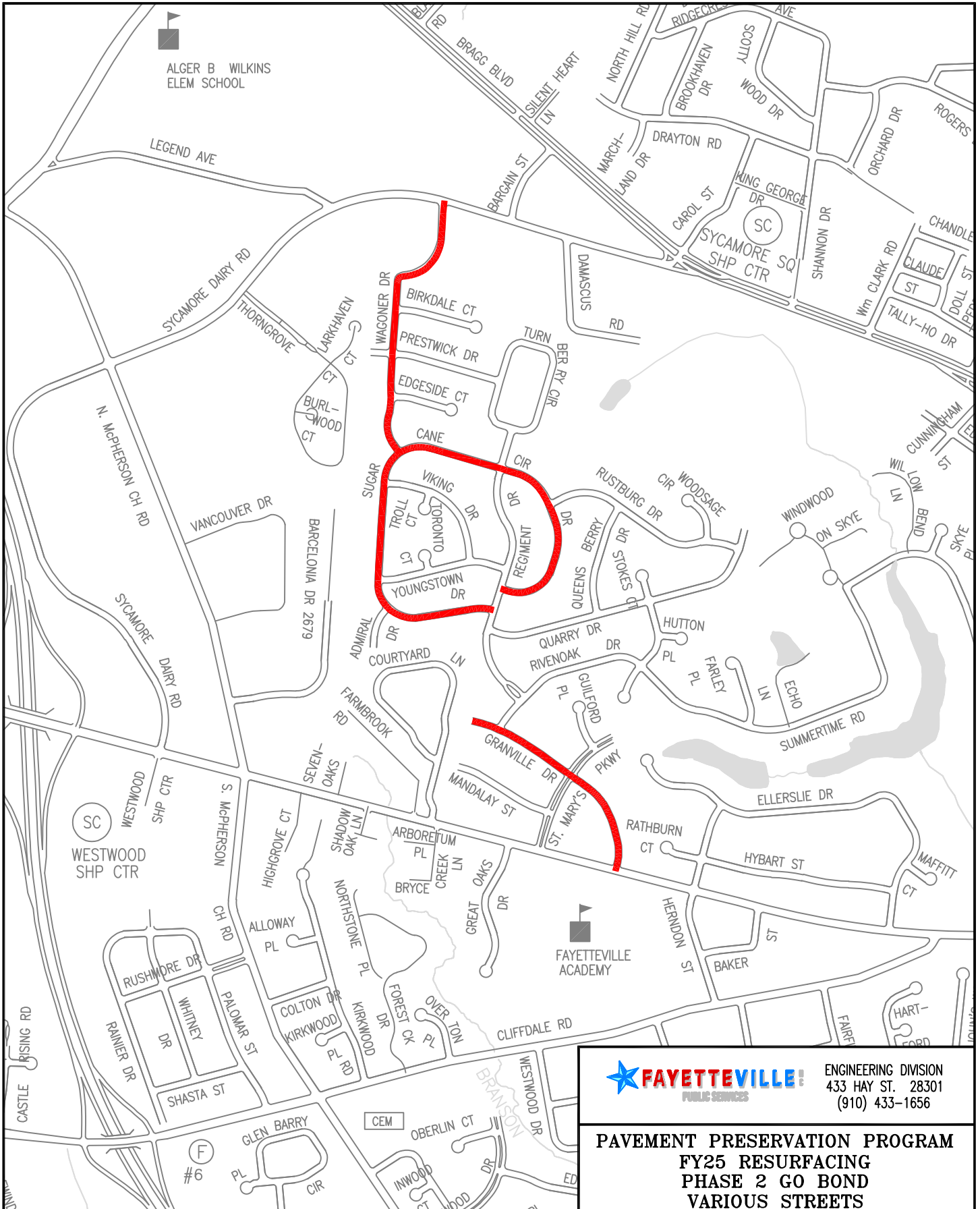
THIS MAP IS NOT A CERTIFIED SURVEY AND HAS NOT BEEN REVIEWED BY A LOCAL GOVERNMENT AGENCY FOR COMPLIANCE WITH ANY APPLICABLE LAND DEVELOPMENT REGULATIONS.

GABLES DR
 DUNLOE CT
 CARLTON PL
 GREYWALLS CT
 ST ANDREWS CT
 MCGRATH CT

FAYETTEVILLE! ENGINEERING DIVISION
PUBLIC SERVICES 433 HAY ST. 28301
 (910) 433-1656

**PAVEMENT PRESERVATION PROGRAM
 FY25 RESURFACING
 PHASE 2 GO BOND
 VARIOUS STREETS**

DATE 2/20/2025 DRAWN BY EDR
 SCALE 1"=500' CK'D BY RSH



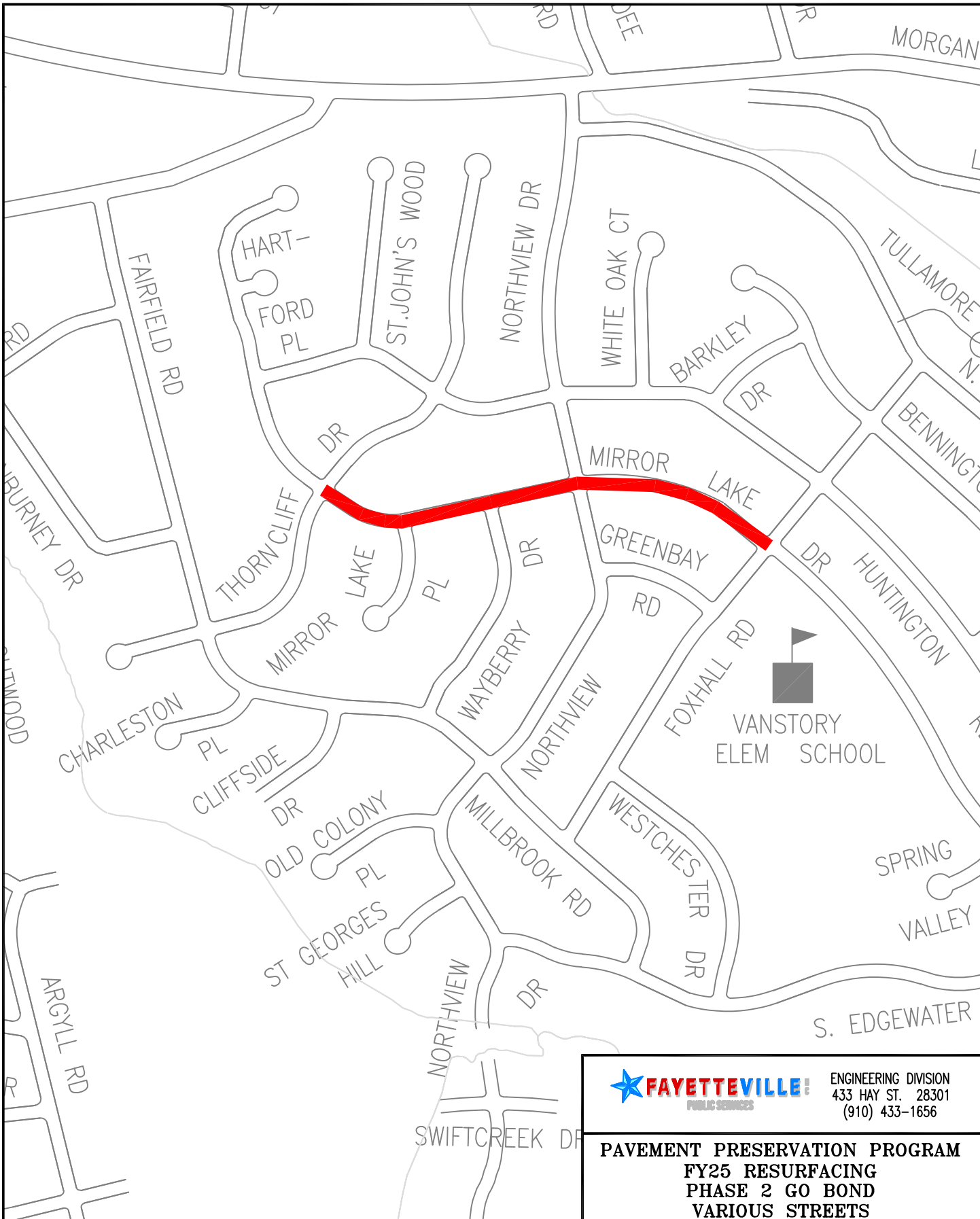
FAYETTEVILLE ENGINEERING DIVISION
PUBLIC SERVICES 433 HAY ST. 28301
 (910) 433-1656

**PAVEMENT PRESERVATION PROGRAM
 FY25 RESURFACING
 PHASE 2 GO BOND
 VARIOUS STREETS**

DATE 2/20/2025 DRAWN BY EDR
 SCALE 1"=1000' CK'D BY RSH

**THIS MAP IS NOT A CERTIFIED SURVEY AND
 HAS NOT BEEN REVIEWED BY A LOCAL
 GOVERNMENT AGENCY FOR COMPLIANCE
 WITH ANY APPLICABLE LAND DEVELOPMENT
 REGULATIONS.**

**WAGONER DR
 SUGAR CANE CIR
 GRANVILLE DR**



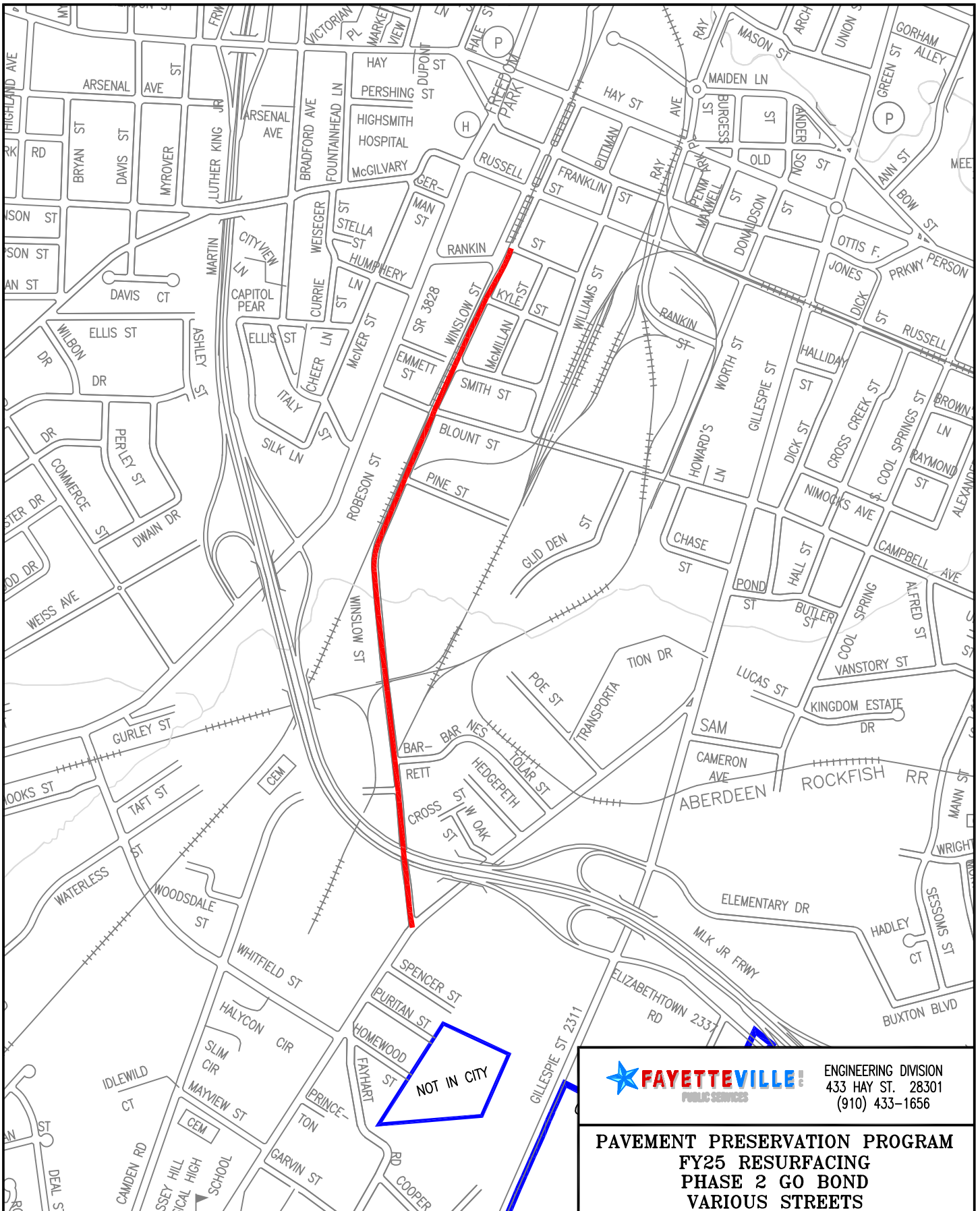
ENGINEERING DIVISION
433 HAY ST. 28301
(910) 433-1656

**PAVEMENT PRESERVATION PROGRAM
FY25 RESURFACING
PHASE 2 GO BOND
VARIOUS STREETS**

DATE 2/20/2025 DRAWN BY EDR
SCALE 1"=500' CK'D BY RSH

THIS MAP IS NOT A CERTIFIED SURVEY AND HAS NOT BEEN REVIEWED BY A LOCAL GOVERNMENT AGENCY FOR COMPLIANCE WITH ANY APPLICABLE LAND DEVELOPMENT REGULATIONS.

MIRROR LAKE DR



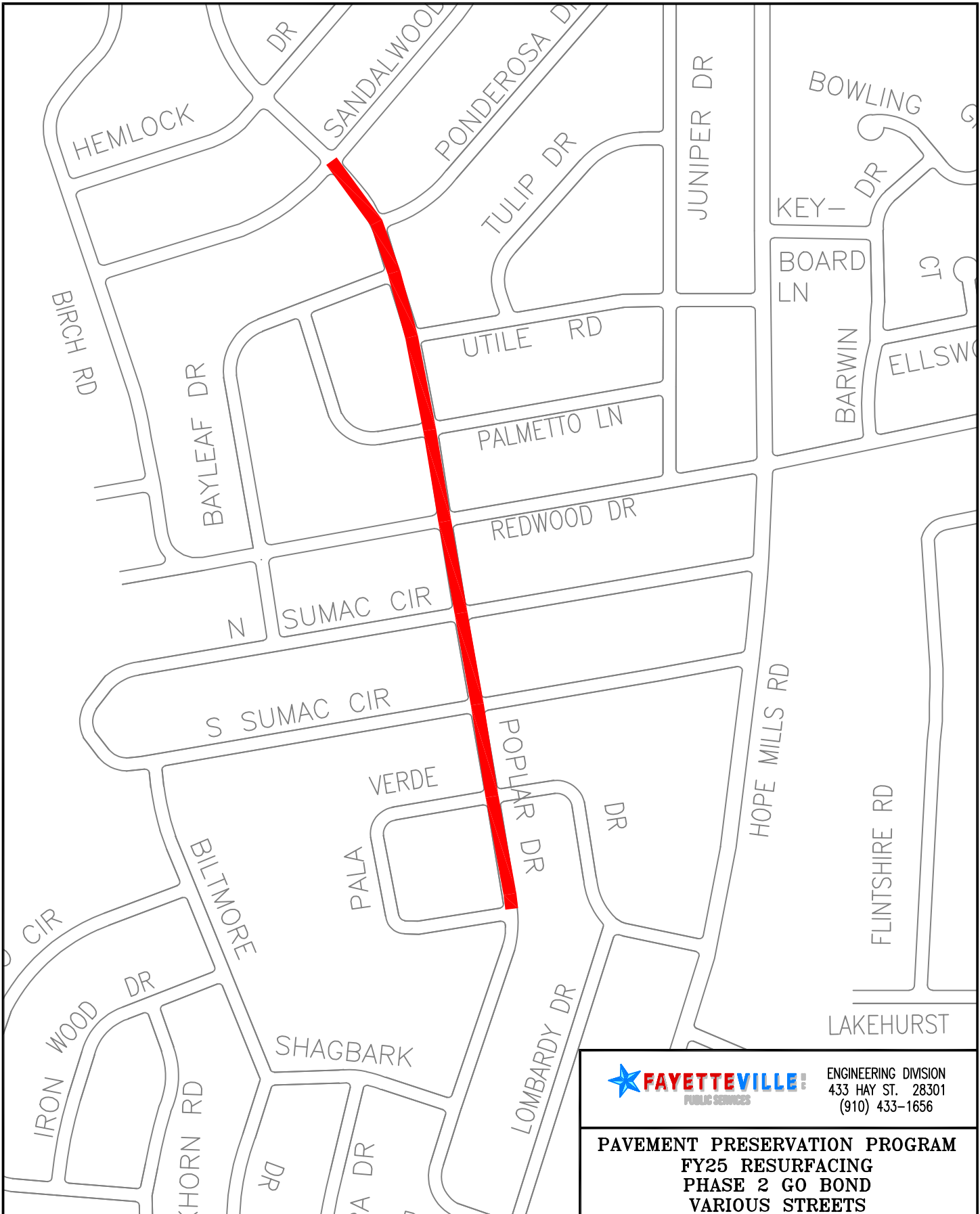

FAYETTEVILLE! ENGINEERING DIVISION
 433 HAY ST. 28301
 (910) 433-1656

PAVEMENT PRESERVATION PROGRAM
FY25 RESURFACING
PHASE 2 GO BOND
VARIOUS STREETS

DATE 2/20/2025 DRAWN BY EDR
 SCALE 1"=1000' CK'D BY RSH

**THIS MAP IS NOT A CERTIFIED SURVEY AND
 HAS NOT BEEN REVIEWED BY A LOCAL
 GOVERNMENT AGENCY FOR COMPLIANCE
 WITH ANY APPLICABLE LAND DEVELOPMENT
 REGULATIONS.**

WINSLOW ST



ENGINEERING DIVISION
433 HAY ST. 28301
(910) 433-1656

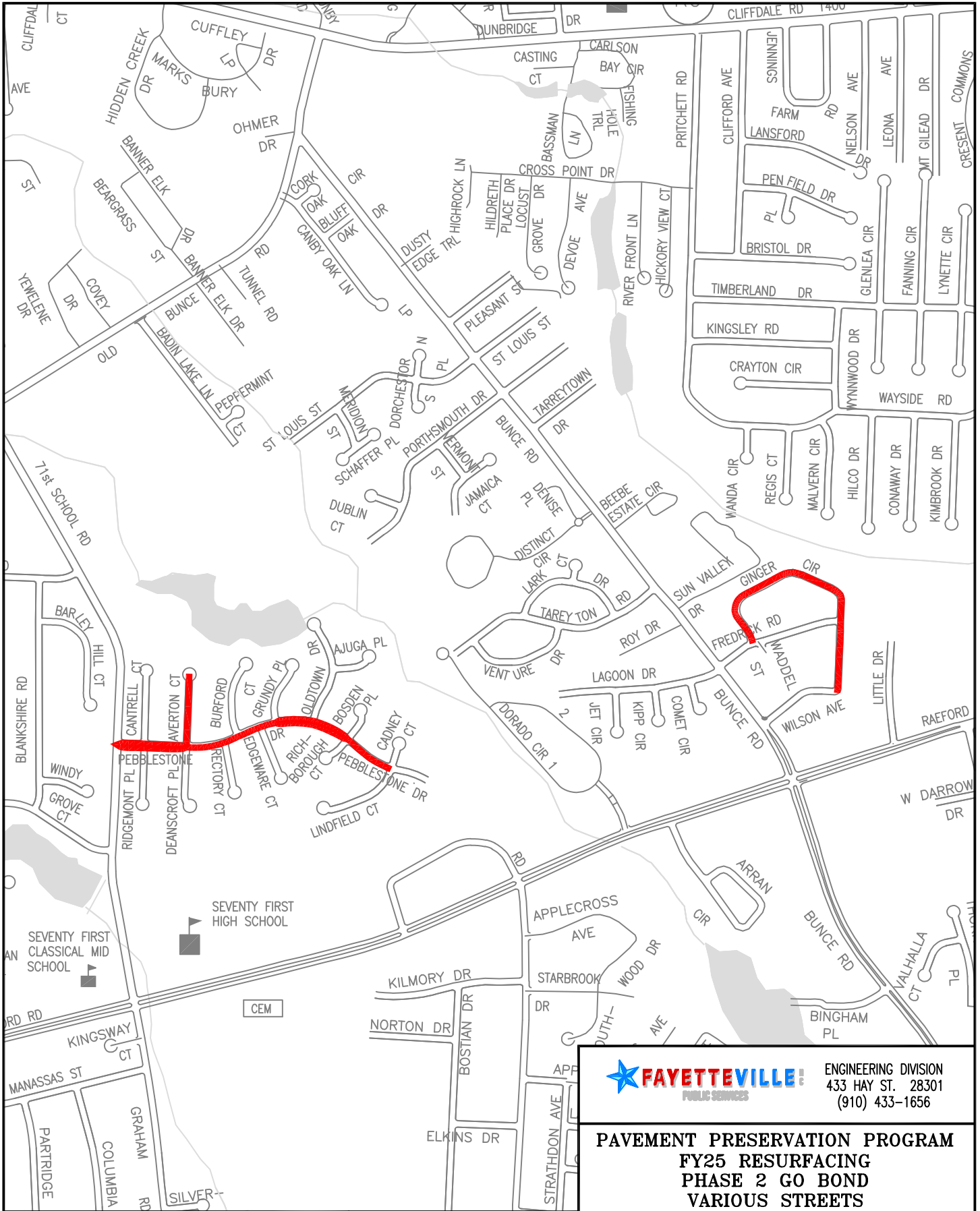
**PAVEMENT PRESERVATION PROGRAM
FY25 RESURFACING
PHASE 2 GO BOND
VARIOUS STREETS**

THIS MAP IS NOT A CERTIFIED SURVEY AND HAS NOT BEEN REVIEWED BY A LOCAL GOVERNMENT AGENCY FOR COMPLIANCE WITH ANY APPLICABLE LAND DEVELOPMENT REGULATIONS.

POPLAR DR

DATE 2/20/2025
SCALE 1"=500'

DRAWN BY EDR
CK'D BY RSH



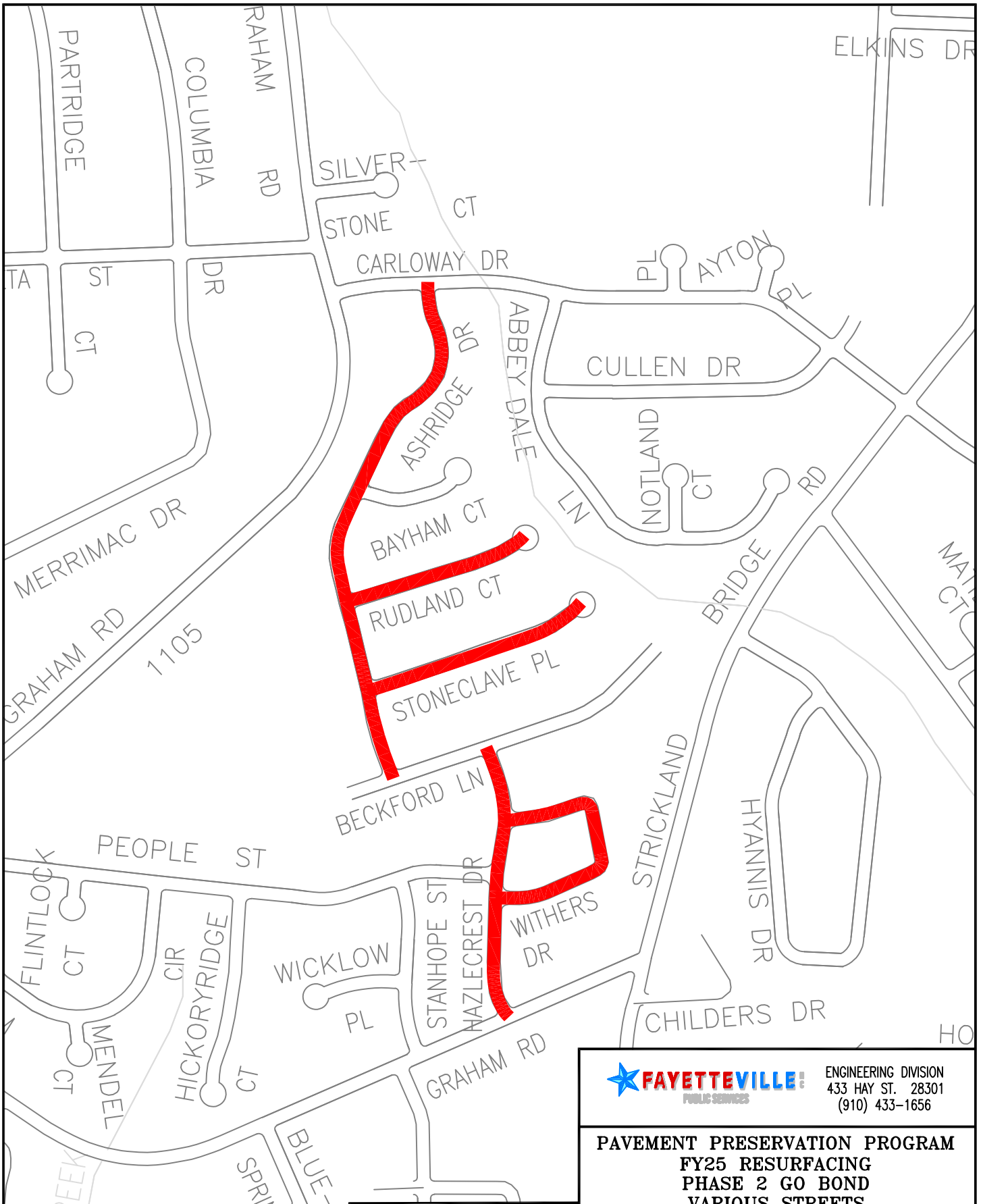
FAYETTEVILLE ENGINEERING DIVISION
 PUBLIC SERVICES 433 HAY ST. 28301
 (910) 433-1656

**PAVEMENT PRESERVATION PROGRAM
 FY25 RESURFACING
 PHASE 2 GO BOND
 VARIOUS STREETS**

DATE 2/20/2025 DRAWN BY EDR
 SCALE 1"=1000' CK'D BY RSH

THIS MAP IS NOT A CERTIFIED SURVEY AND HAS NOT BEEN REVIEWED BY A LOCAL GOVERNMENT AGENCY FOR COMPLIANCE WITH ANY APPLICABLE LAND DEVELOPMENT REGULATIONS.

PEBBLESTONE DR
 AVERTON CT
 GINGER CIR



THIS MAP IS NOT A CERTIFIED SURVEY AND HAS NOT BEEN REVIEWED BY A LOCAL GOVERNMENT AGENCY FOR COMPLIANCE WITH ANY APPLICABLE LAND DEVELOPMENT REGULATIONS.

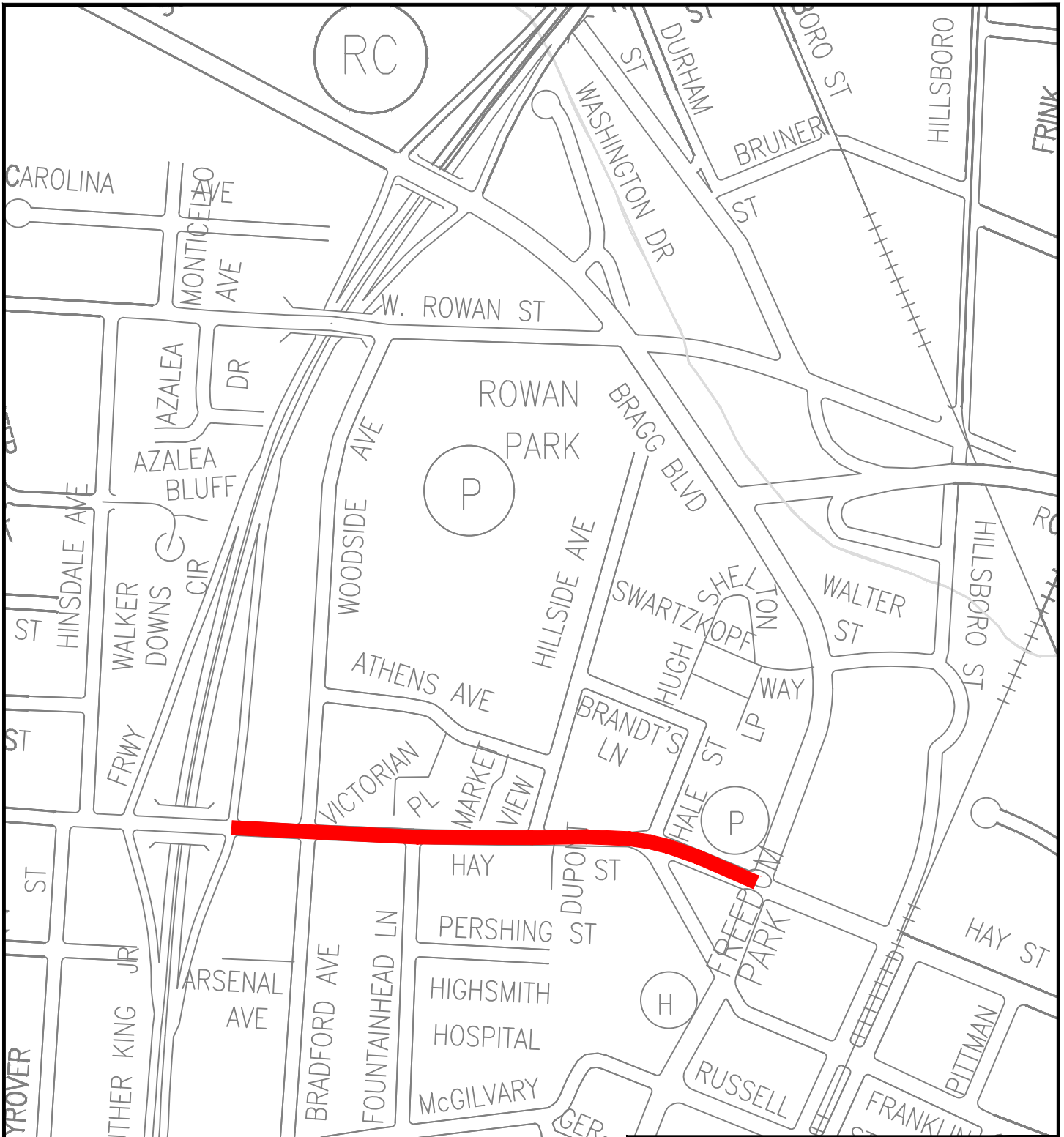
ASHRIDGE DR
 RUDLAND CT
 STONECLAVE PL
 HAZLECREST DR
 WITHERS DR



ENGINEERING DIVISION
 433 HAY ST. 28301
 (910) 433-1656

**PAVEMENT PRESERVATION PROGRAM
 FY25 RESURFACING
 PHASE 2 GO BOND
 VARIOUS STREETS**

DATE 2/20/2025 DRAWN BY EDR
 SCALE 1"=500' CK'D BY RSH




FAYETTEVILLE PUBLIC SERVICES
 ENGINEERING DIVISION
 433 HAY ST. 28301
 (910) 433-1656

**PAVEMENT PRESERVATION PROGRAM
 FY26 RESURFACING
 GO BOND
 VARIOUS STREETS**

DATE 2/20/2025 DRAWN BY EDR
 SCALE 1"=500' CK'D BY RSH

THIS MAP IS NOT A CERTIFIED SURVEY AND
 HAS NOT BEEN REVIEWED BY A LOCAL
 GOVERNMENT AGENCY FOR COMPLIANCE
 WITH ANY APPLICABLE LAND DEVELOPMENT
 REGULATIONS.

HAY ST