

Recommendations

A.B. Wilkins High School

Opportunities:









- Planned Chick-fil-A may include crossing improvements at Swain/Skibo Rd.
- Planned Skibo Rail Trail (EB-6030) on west side may also include improvements.
- Install pedestrian scale lighting on sidewalks, trails, and at crossings
- Consider high visibility treatments at crossings

Improve bus stop and connectivity to school

Install landscape buffer

Consider widening existing path north of Swain St to 8-10' to accommodate multi-use when Skibo Rail Trail connection is constructed

Legend

	School		School Access
	Walkshed		Bus stop
	Existing sidewalk		Planned rail trail (EB-6030)
Recommendations:			
	Upgrade / add crossing		Construct missing sidewalk



Recommendations

Brentwood Elementary School

Opportunities:

- Install pedestrian scale lighting on sidewalks, trails, and at crossings
- Consider traffic calming elements along Bingham Dr
- Consider high visibility treatments at crossings

Legend

School

School Access

Walkshed

Committed project

Existing sidewalk

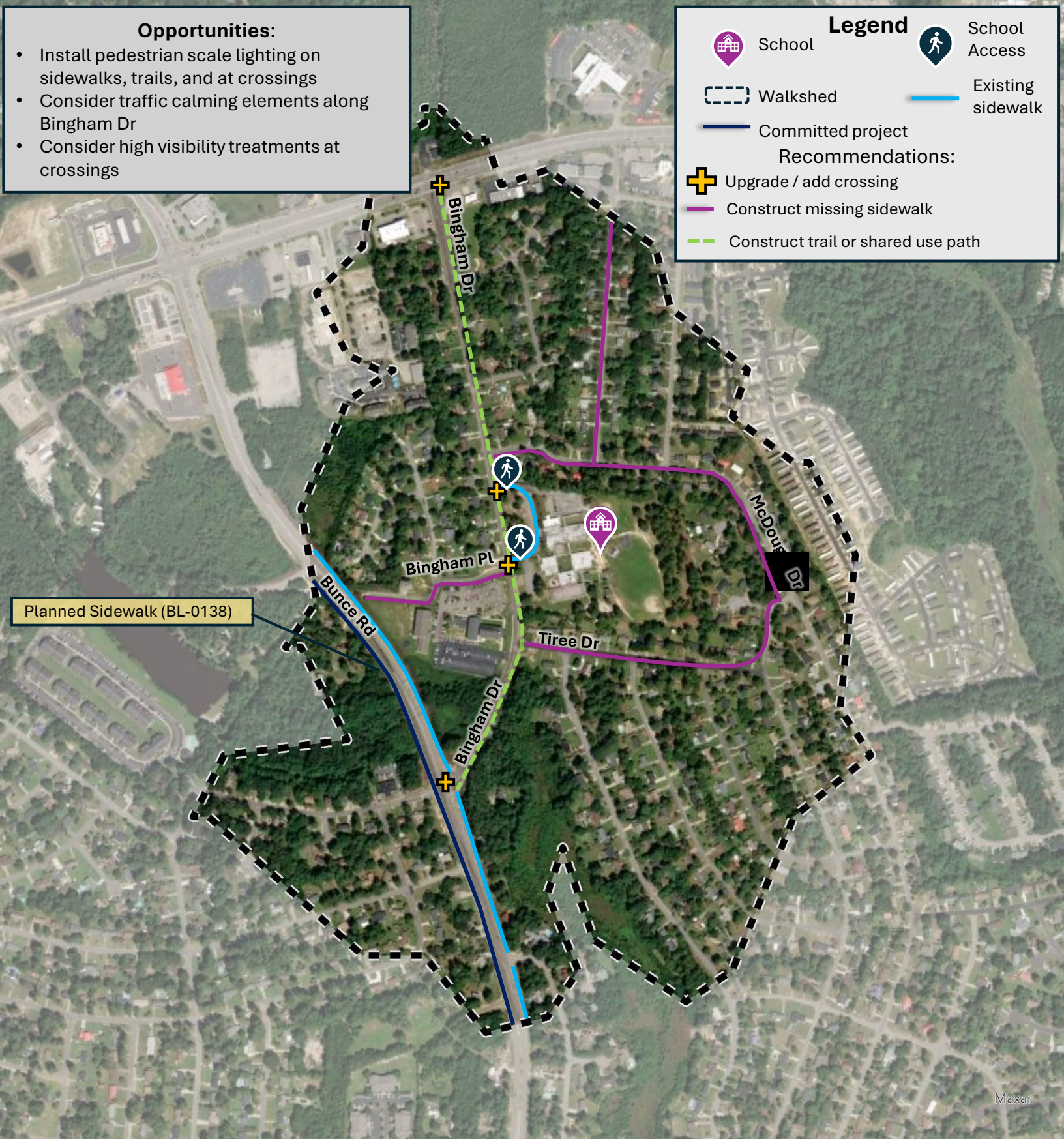
Upgrade / add crossing

Construct missing sidewalk

Construct trail or shared use path


Recommendations:


Planned Sidewalk (BL-0138)








Legend


 School

 School Access


 Walkshed


 Bus stop


 Existing sidewalk

 Committed project

Recommendations:

 Upgrade / add crossing

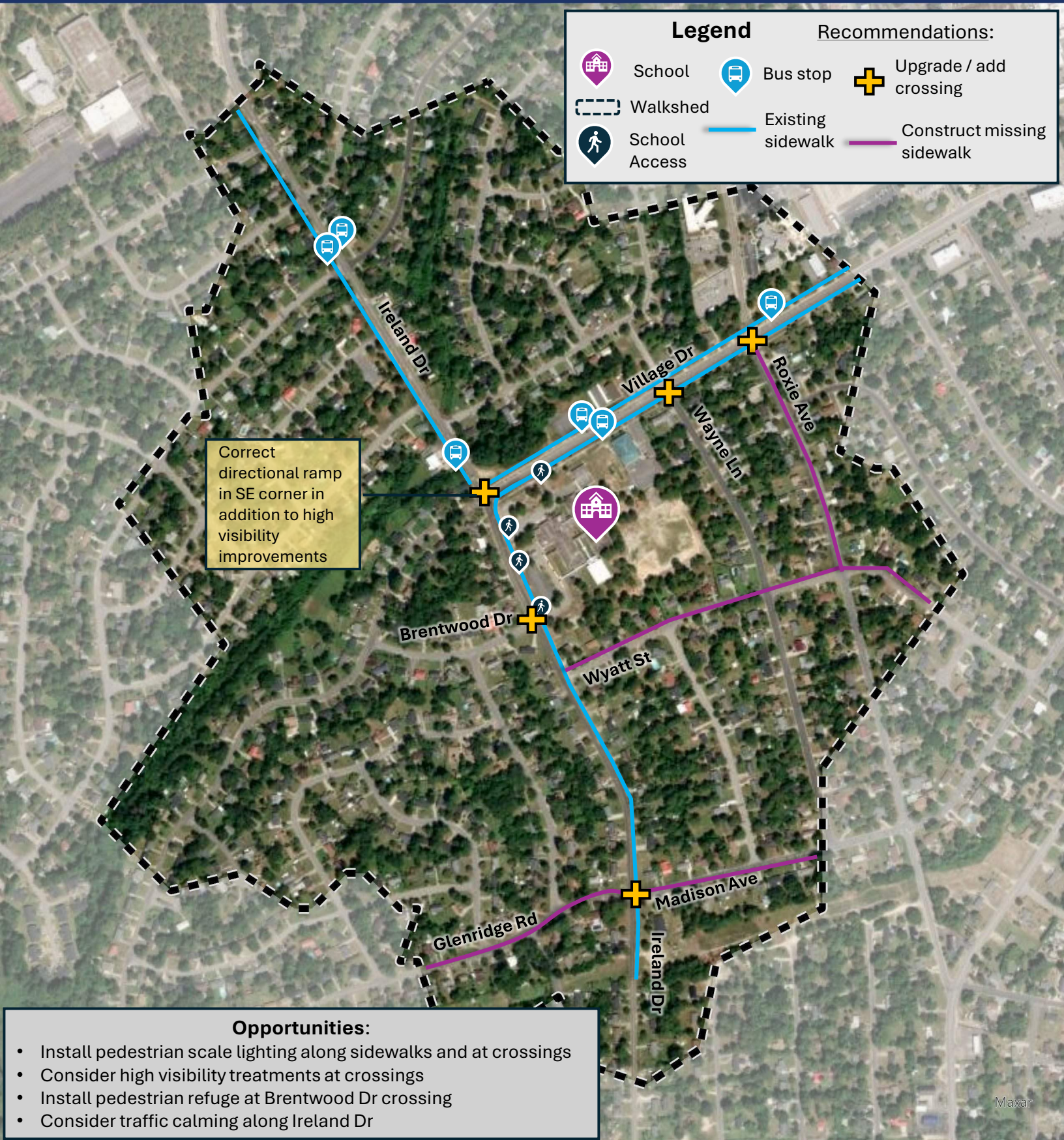
 Construct missing sidewalk

 Add connection

Opportunities:

- Consider high visibility treatments at crossings
- Install pedestrian scale lighting on sidewalks and at crossings
- Consider traffic calming along Raeford Rd





Opportunities:

- Install pedestrian scale lighting on surrounding sidewalks and at crossings
- Consider high visibility treatments at crossings
- Consider RRFB and pedestrian refuge island at Ramsey St / Quincy St / Brookwood Ave
- Consider traffic calming on Ramsey St
- STIP Project U-4403B plans to widen Ramsey St. Consider integrating high visibility pedestrian crossing opportunities



Legend

- School
- Walkshed
- Existing sidewalk
- School Access
- Bus stop
- Recommendations:**
 - Upgrade / add crossing
 - Construct missing sidewalk

Opportunities:

- Provide marked, signalized crossing at Santa Fe Dr / Bonanza
- Improve / install sidewalks or provide a trail network to neighborhood streets
- Consider RRFBs and pedestrian refuge at Bonanza Dr / Longhorn
- Install pedestrian scale lighting on surrounding sidewalks and at crossings
- Consider high visibility treatments at crossings

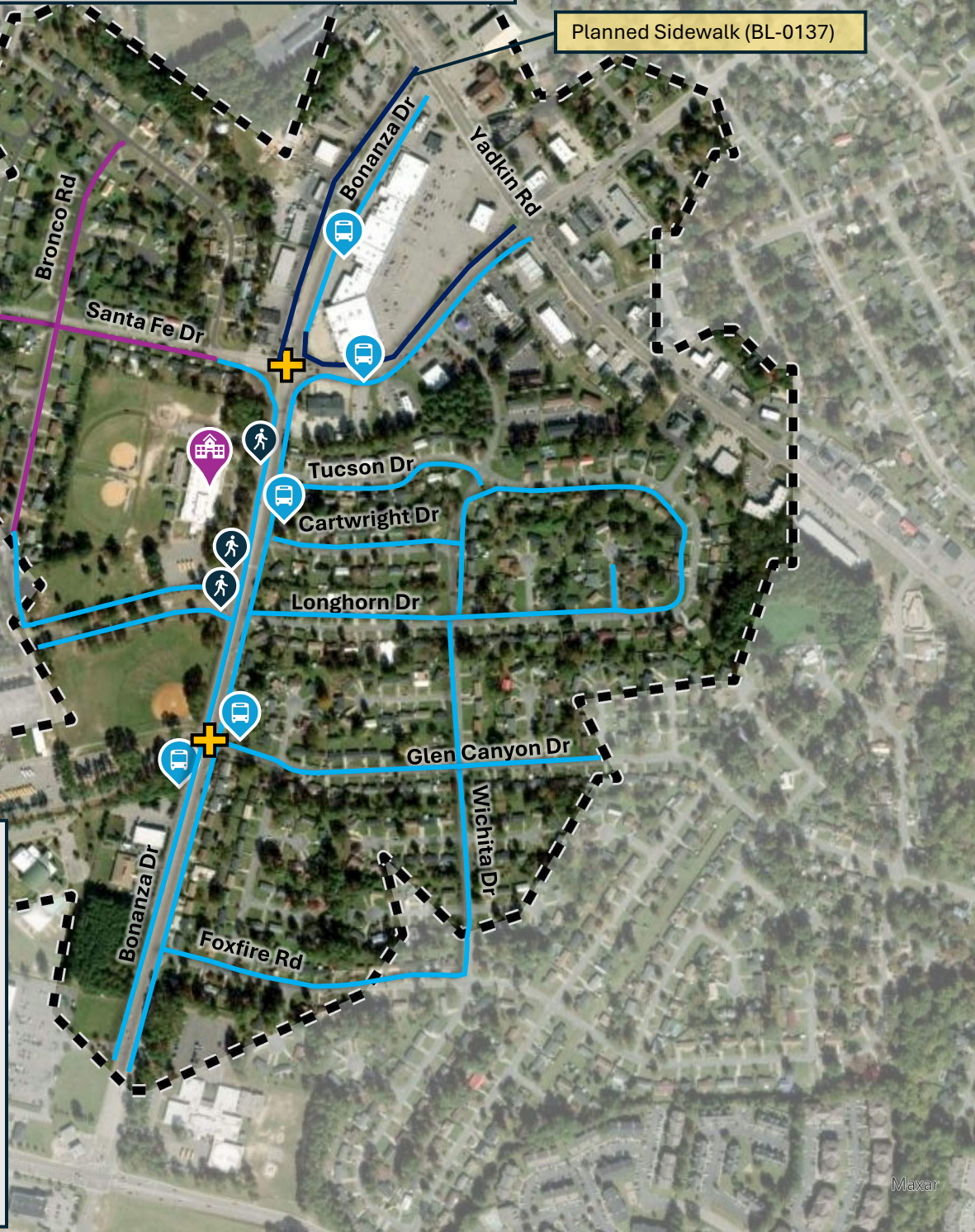
Planned Sidewalk (BL-0137)

Legend

	Walkshed		School
	Existing sidewalk		School Access
	Committed Project		Bus stop

Recommendations:

	Upgrade / add crossing
	Construct missing sidewalk

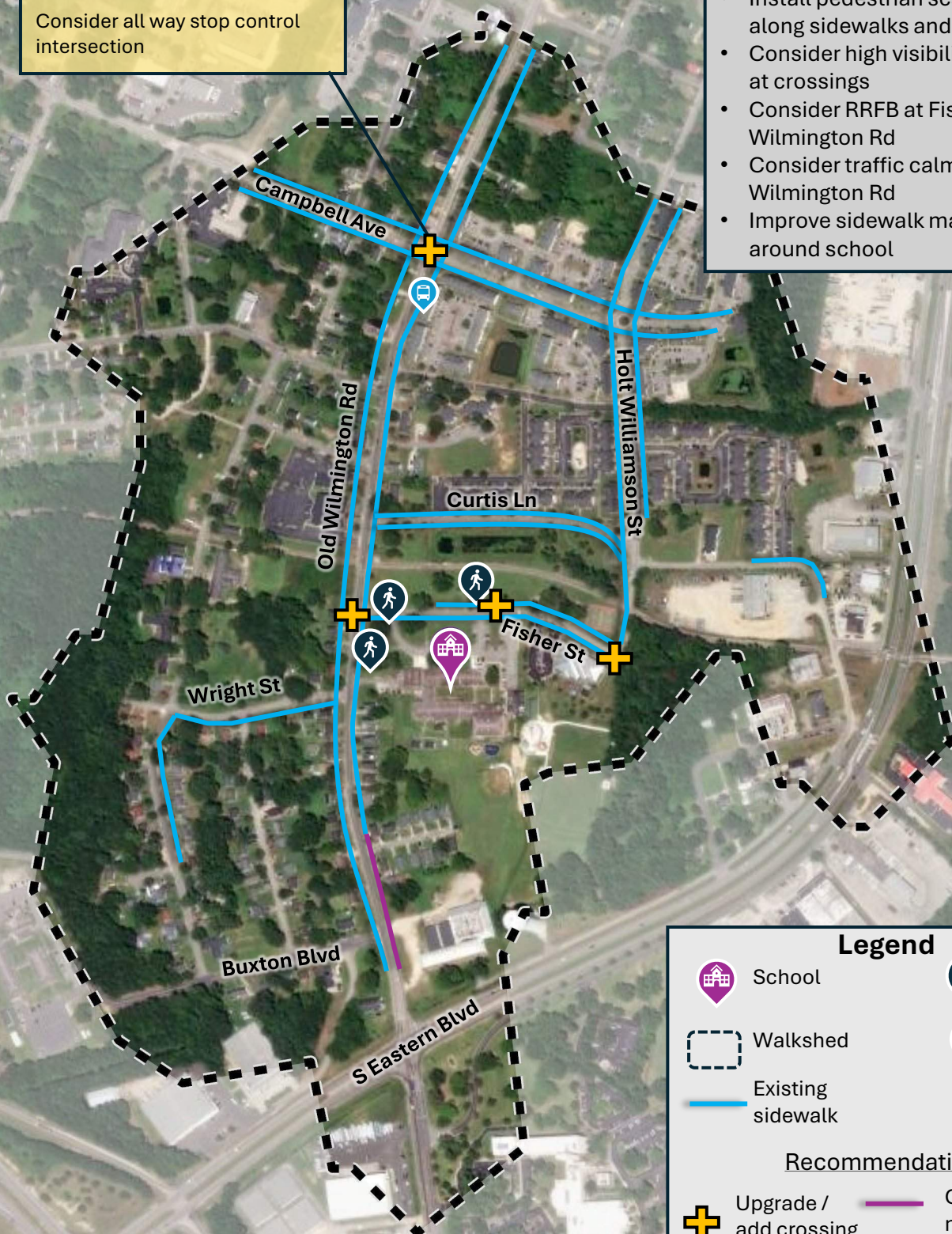




Consider all way stop control intersection

Opportunities:

- Install pedestrian scale lighting along sidewalks and at crossings
- Consider high visibility treatments at crossings
- Consider RRFB at Fisher St / Old Wilmington Rd
- Consider traffic calming along Old Wilmington Rd
- Improve sidewalk maintenance around school



Legend

- School
- Walkshed
- Existing sidewalk
- School Access
- Bus stop

Recommendations:

- Upgrade / add crossing
- Construct missing sidewalk



Recommendations

J.W. Coon Elementary School

Legend



School



School Access



Walkshed



Existing sidewalk



Bus stop

Recommendations:

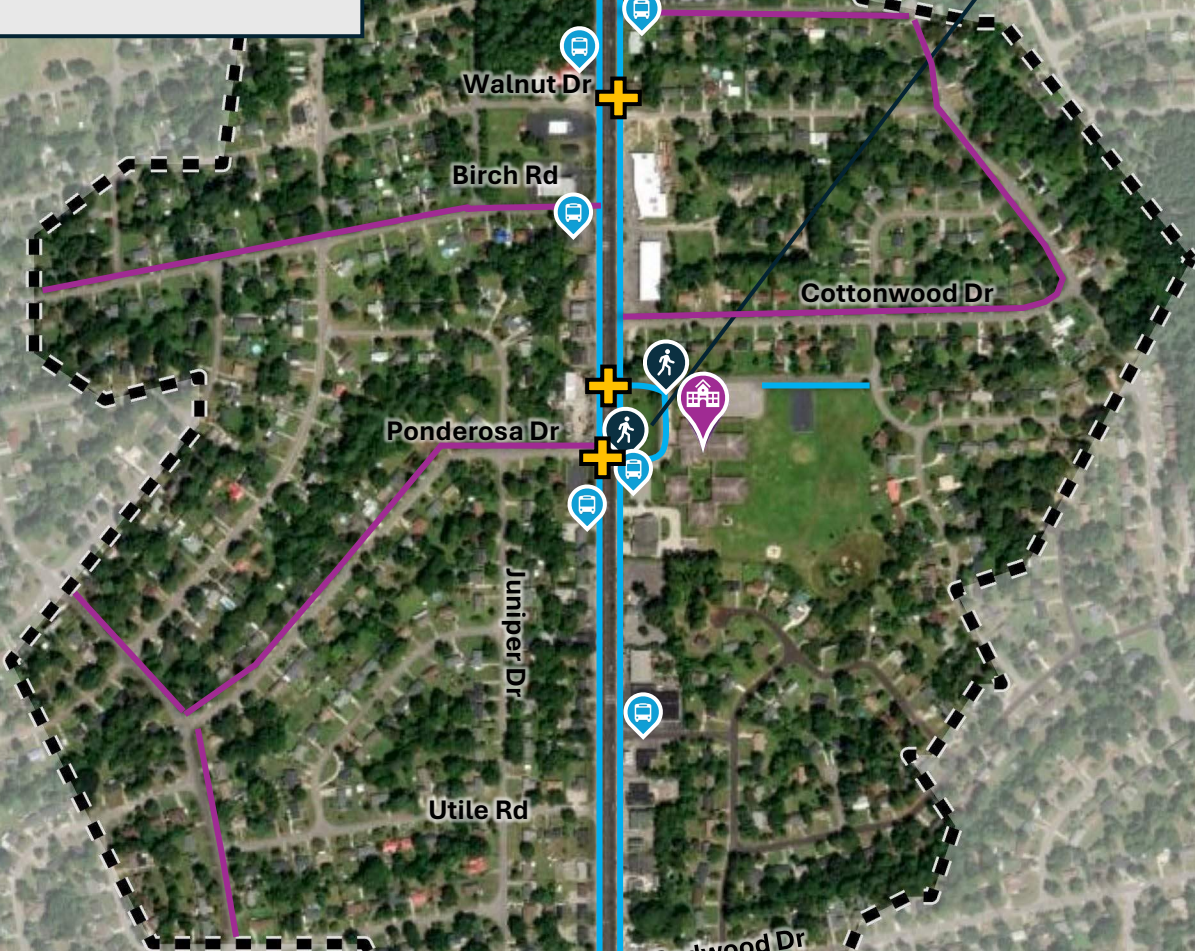


Upgrade /
add
crossing



Construct
missing sidewalk

Recommend feasibility study for long term intersection re-design or relocation of crossing (e.g. midblock crossing to remove turning conflicts, hardened median to restrict turns, raised median to slow but allow turns, etc.)



Opportunities:

- Install pedestrian scale lighting along sidewalks and at crossings
- Consider high visibility treatments at crossings
- Consider a pedestrian refuge at Hope Mills Rd & school driveway
- NCDOT spot safety project is planned in the area
- Create network of sidewalks to connect neighborhoods to school



City of Fayetteville

SCHOOL RECOMMENDATIONS



0 0.5 1 2
Miles



Legend



School



School Access



Walkshed



Bus stop



Existing sidewalk




Committed Project

Recommendations:



Upgrade / add crossing





Construct missing sidewalk


Opportunities:


- Install pedestrian scale lighting along sidewalks and at crossings
- Consider high visibility treatments, accessible ramps, and pedestrian refuges at crossings
- Consider RRFB or pedestrian hybrid beacons at midblock crossings
- Consider installing a shared use path along Skibo Rd

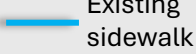


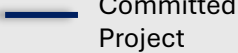
 School

 School Access


 Walkshed

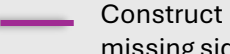
 Bus stop


 Existing sidewalk

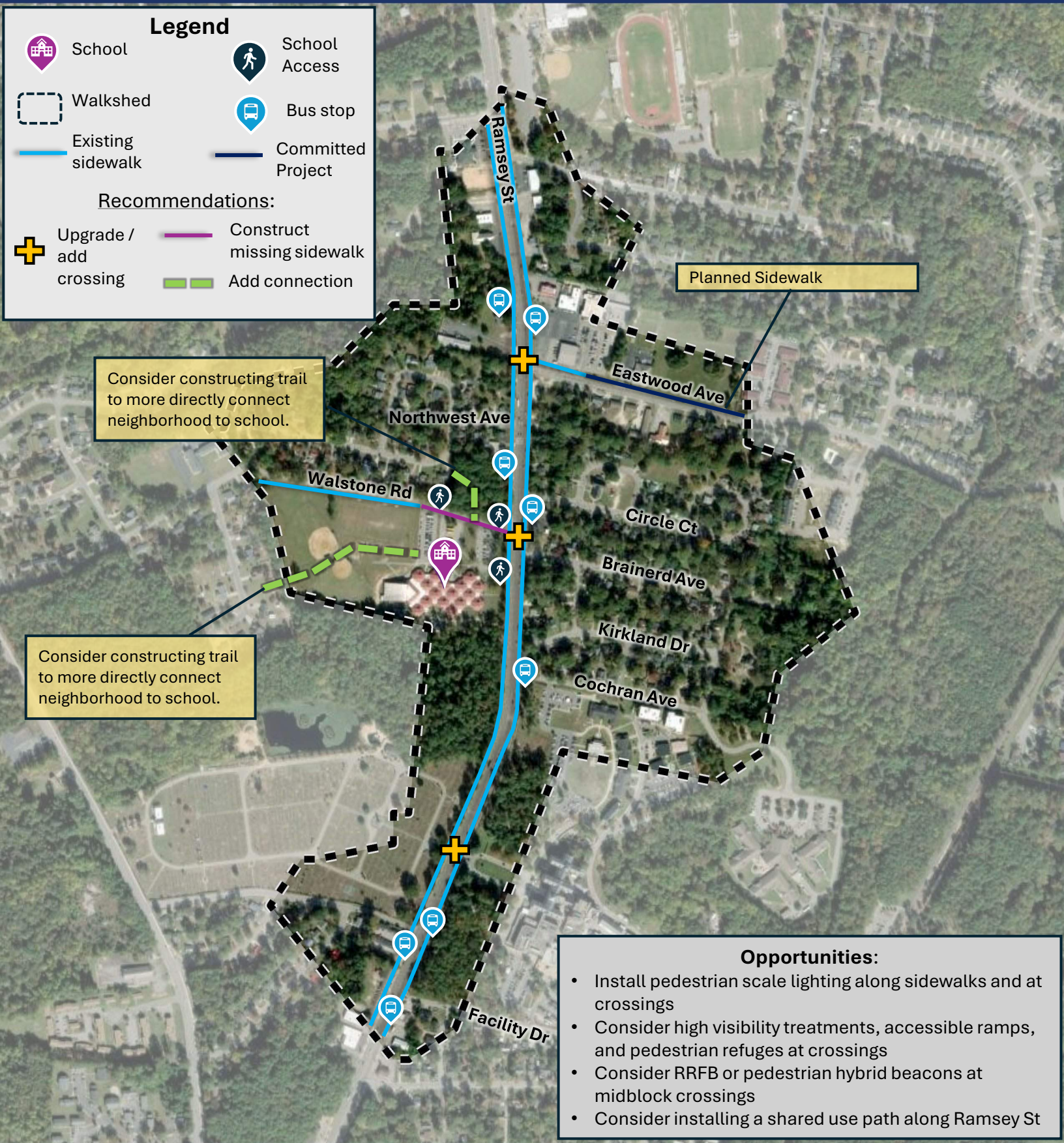
 Committed Project

Recommendations:

 Upgrade / add crossing

 Construct missing sidewalk

 Add connection




- Opportunities:**
- Install pedestrian scale lighting along sidewalks and at crossings
 - Consider high visibility treatments, accessible ramps, and pedestrian refuges at crossings
 - Consider RRFB or pedestrian hybrid beacons at midblock crossings
 - Consider installing a shared use path along Ramsey St





Recommendations


Reid Ross Classical Middle/High School

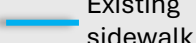
Legend

 School


 School Access

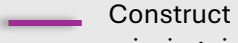
 Walkshed

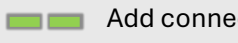
 Bus stop

 Existing sidewalk

Recommendations:

 Upgrade / add crossing

 Construct missing sidewalk

 Add connection



Legend



School



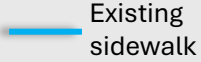
School Access



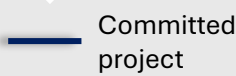
Walkshed



Bus stop



Existing sidewalk

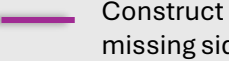


Committed project

Recommendations:



Upgrade /
add
crossing



Construct
missing sidewalk



Add connection

Consider constructing trail to more directly connect neighborhood to school.

Consider constructing trail to more directly connect neighborhood to school.

Lloyd Auman Elementary School
Classical Middle School

Planned Sidewalk (U-4405)

Opportunities:

- Install pedestrian scale lighting along sidewalks and at crossings
- Consider high visibility treatments, accessible ramps, and pedestrian refuges at crossings
- Consider RRFB or pedestrian hybrid beacons at midblock crossings
- Consider installing a shared use path along Raeford Rd









City of Fayetteville

SCHOOL RECOMMENDATIONS






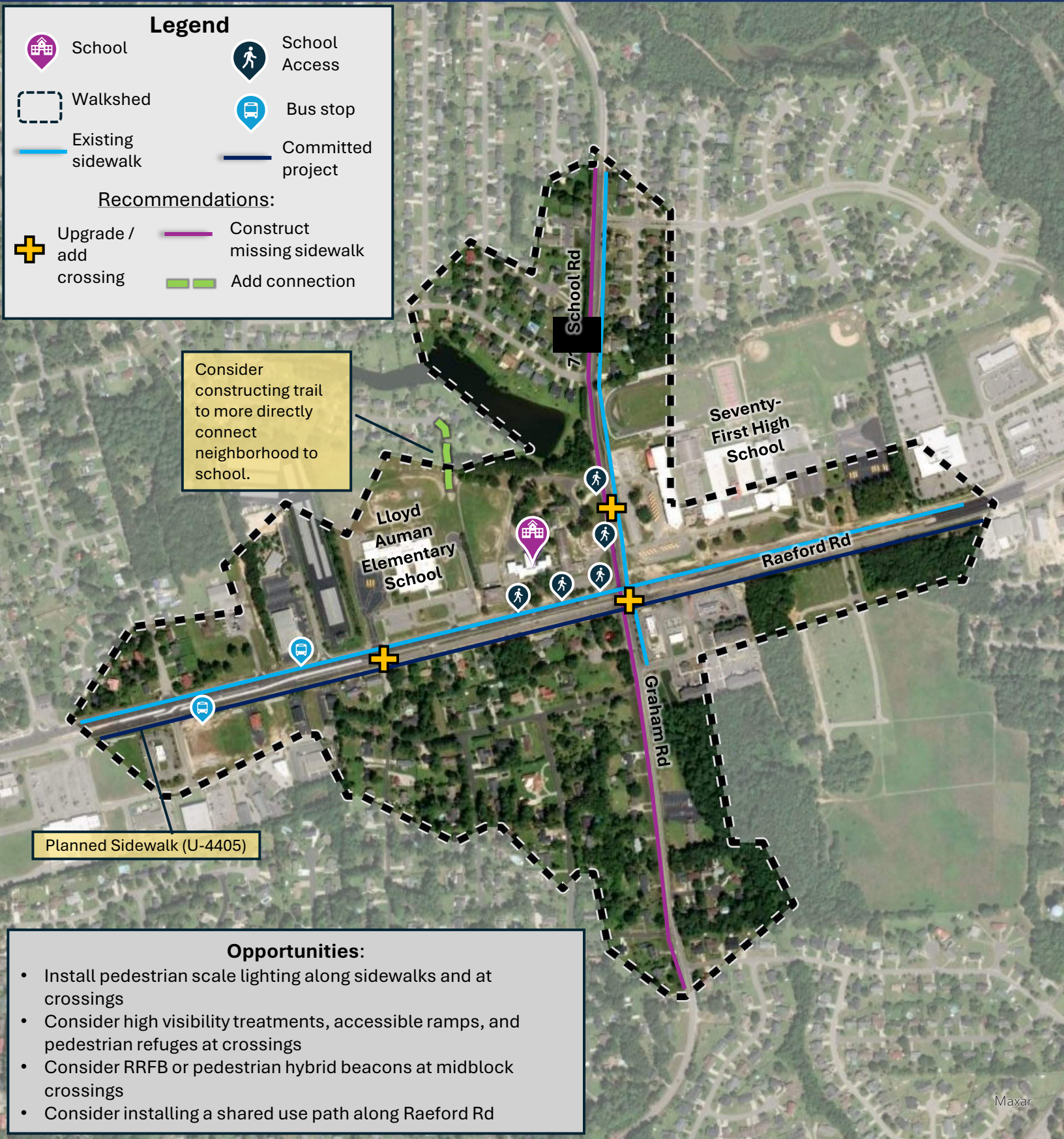
0 0.5 1 2
Miles

Legend

 School	 School Access
 Walkshed	 Bus stop
 Existing sidewalk	 Committed project

Recommendations:

 Upgrade / add crossing	 Construct missing sidewalk
	 Add connection



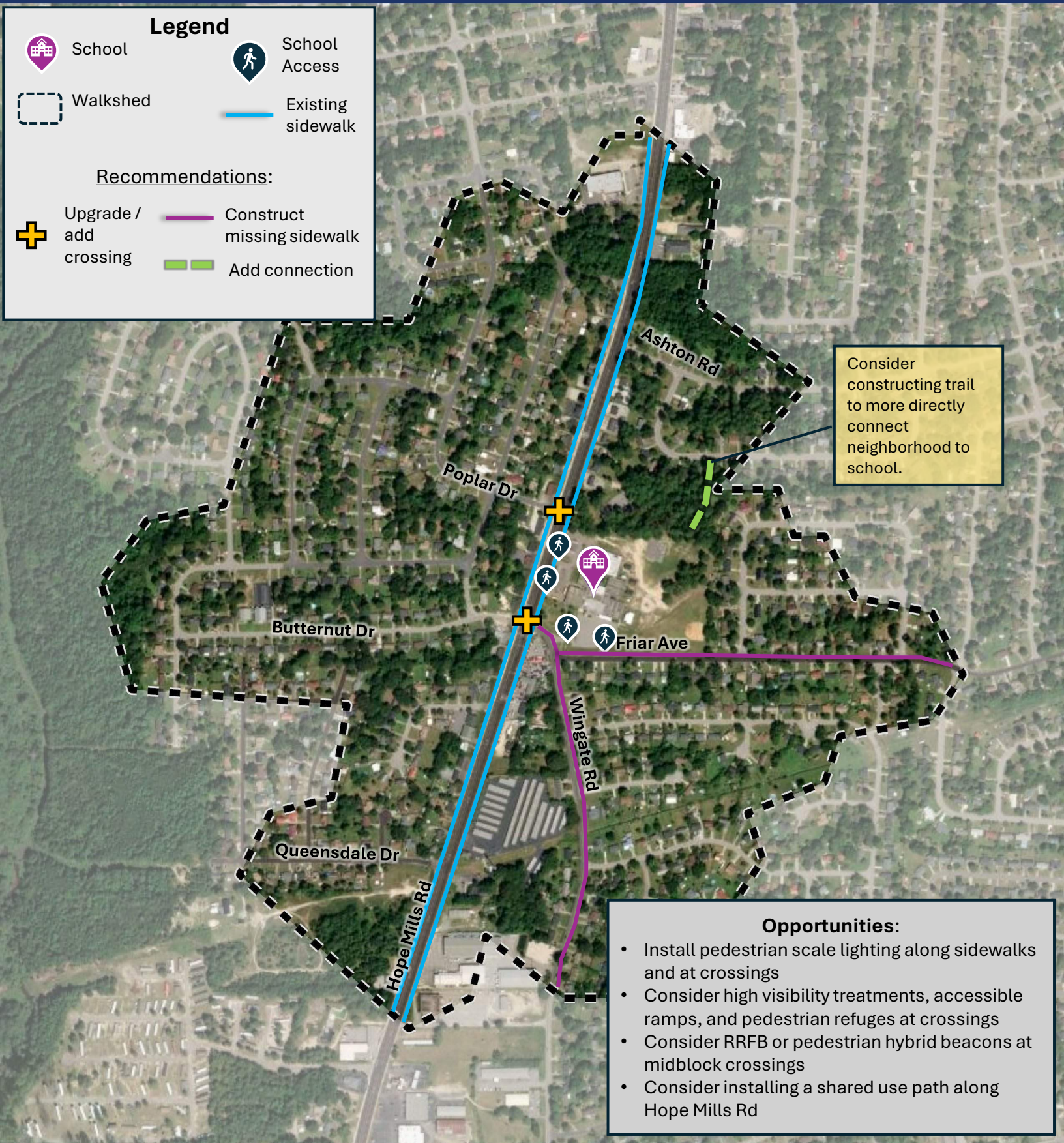
Opportunities:

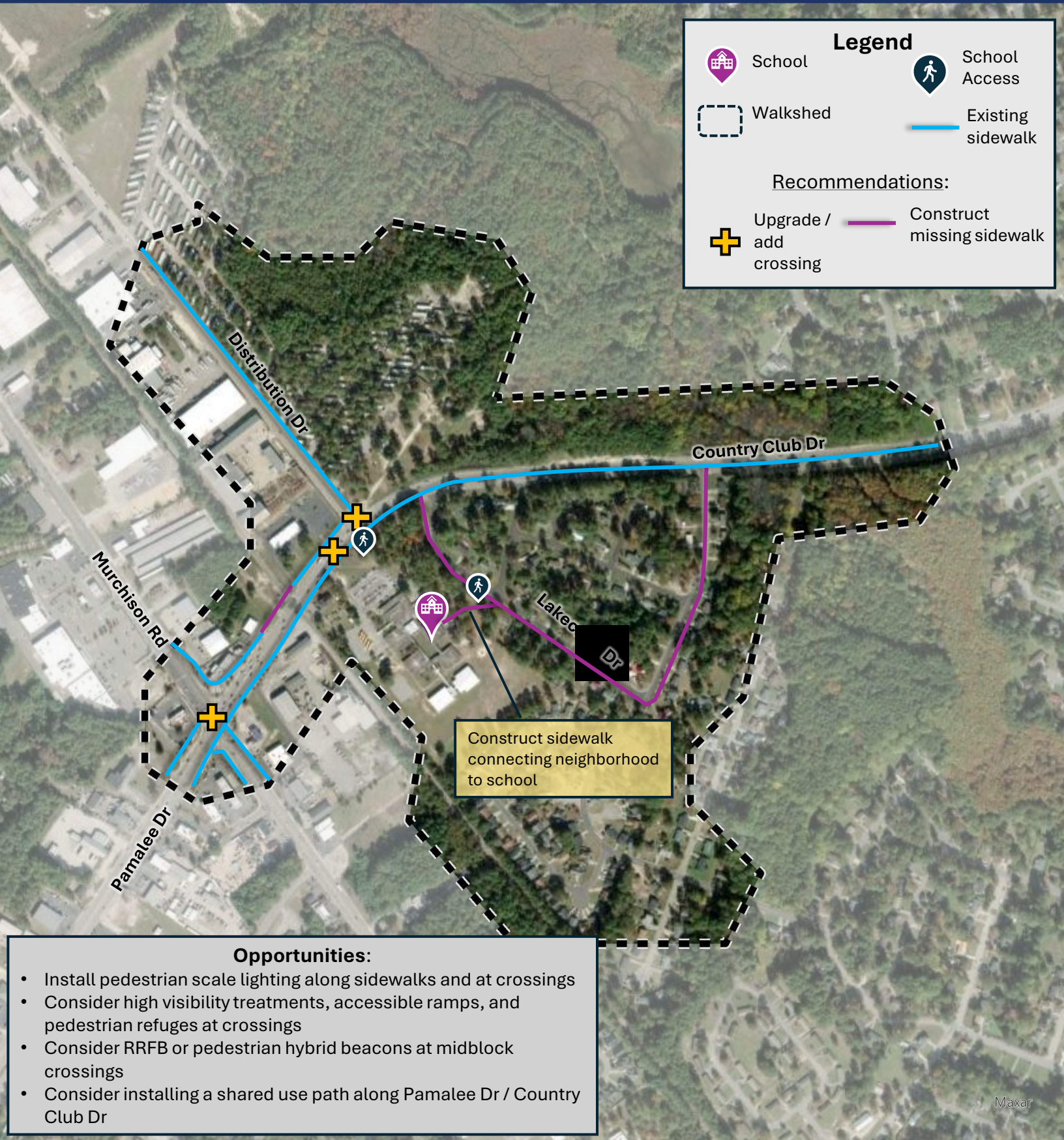
- Install pedestrian scale lighting along sidewalks and at crossings
- Consider high visibility treatments, accessible ramps, and pedestrian refuges at crossings
- Consider RRFB or pedestrian hybrid beacons at midblock crossings
- Consider installing a shared use path along Raeford Rd

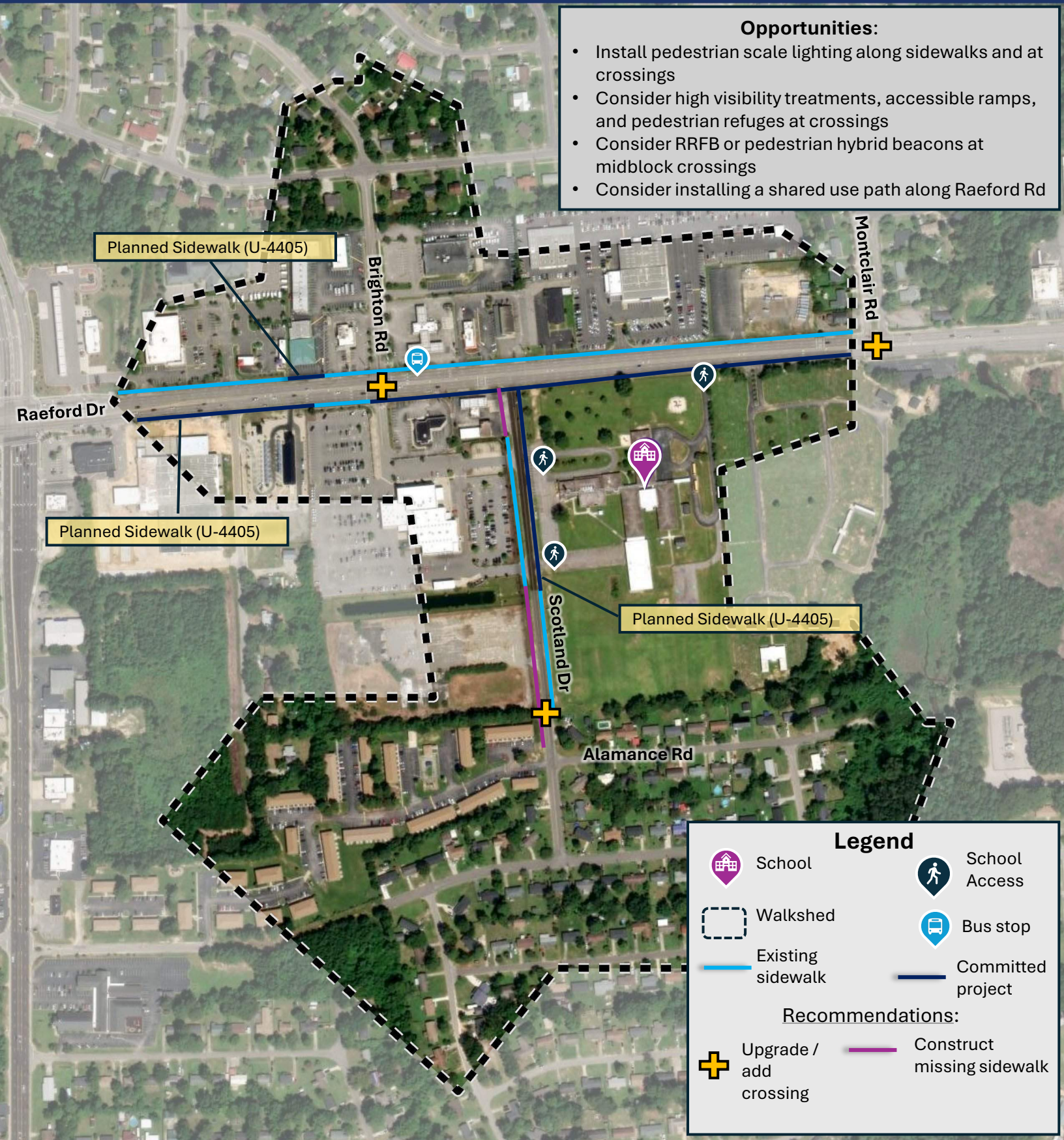


Recommendations





Sherwood Park Elementary School







Legend

-  School
-  School Access
-  Walkshed
-  Bus stop

Existing sidewalk

Recommendations:

-  Upgrade / add crossing
-  Construct missing sidewalk

Opportunities:

- Install pedestrian scale lighting along sidewalks and at crossings
- Consider high visibility treatments, accessible ramps, and pedestrian refuges at crossings
- Consider RRFB or pedestrian hybrid beacons at midblock crossings
- Consider installing a shared use path along Ireland Dr



Recommendations

Cliffdale Elementary School

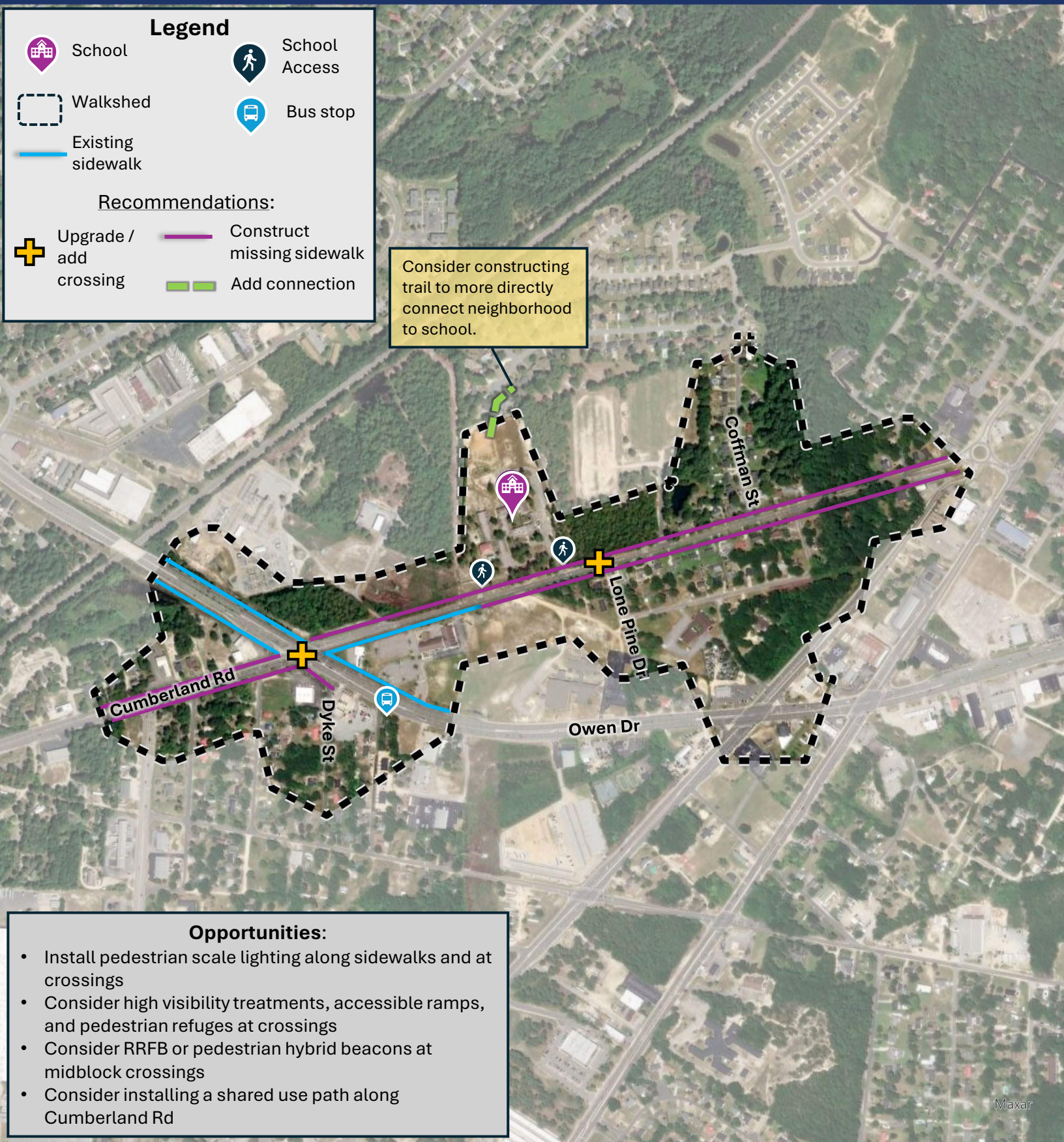


Recommendations

Cumberland International Early College High School



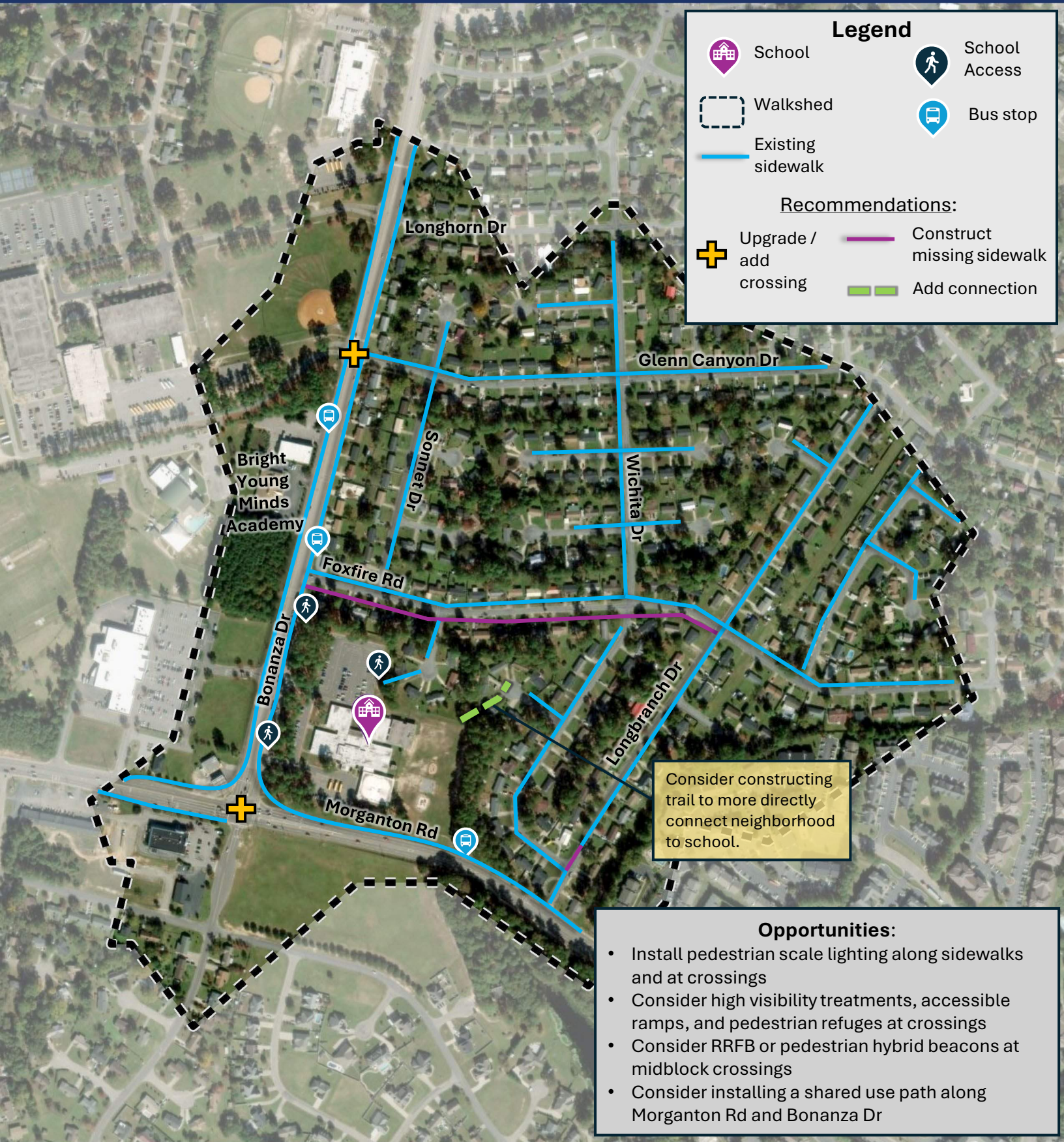
Cumberland Road Elementary School

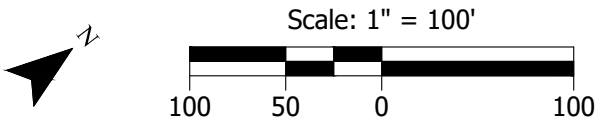
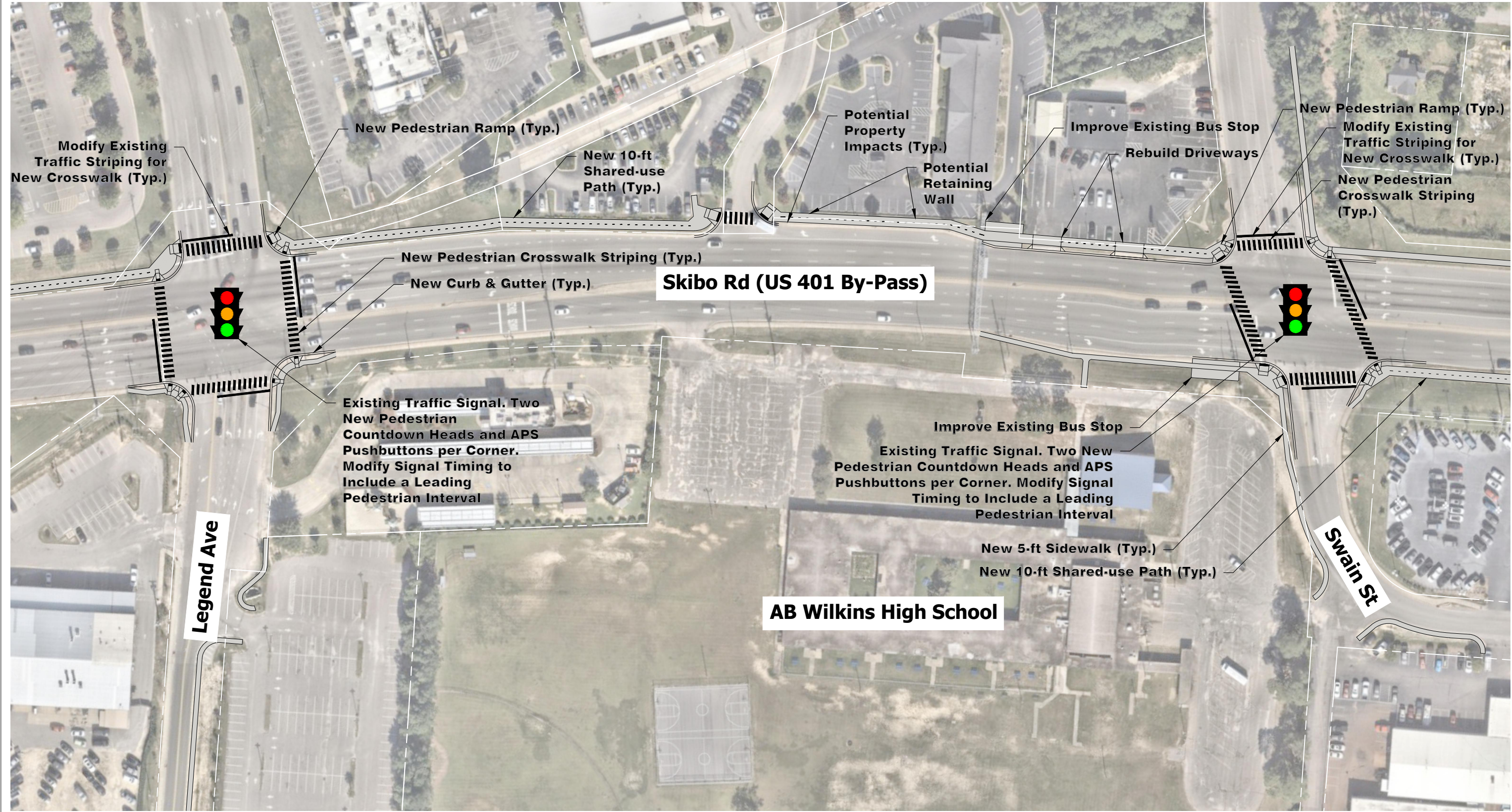


Recommendations

Benjamin Martin Elementary School



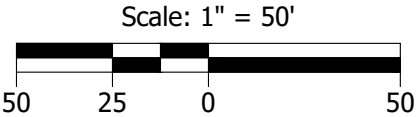
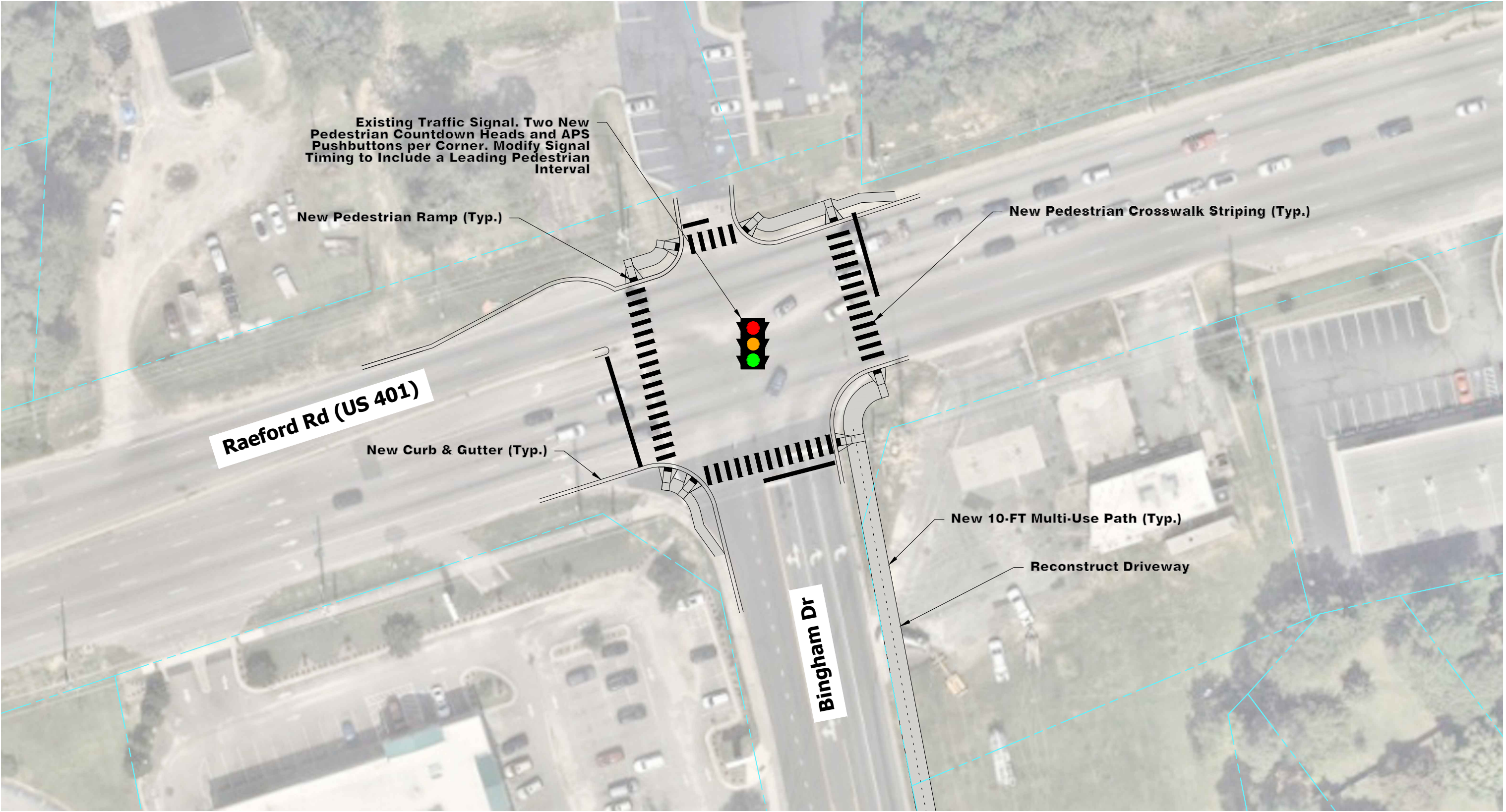




AB Wilkins High School
Fayetteville, NC

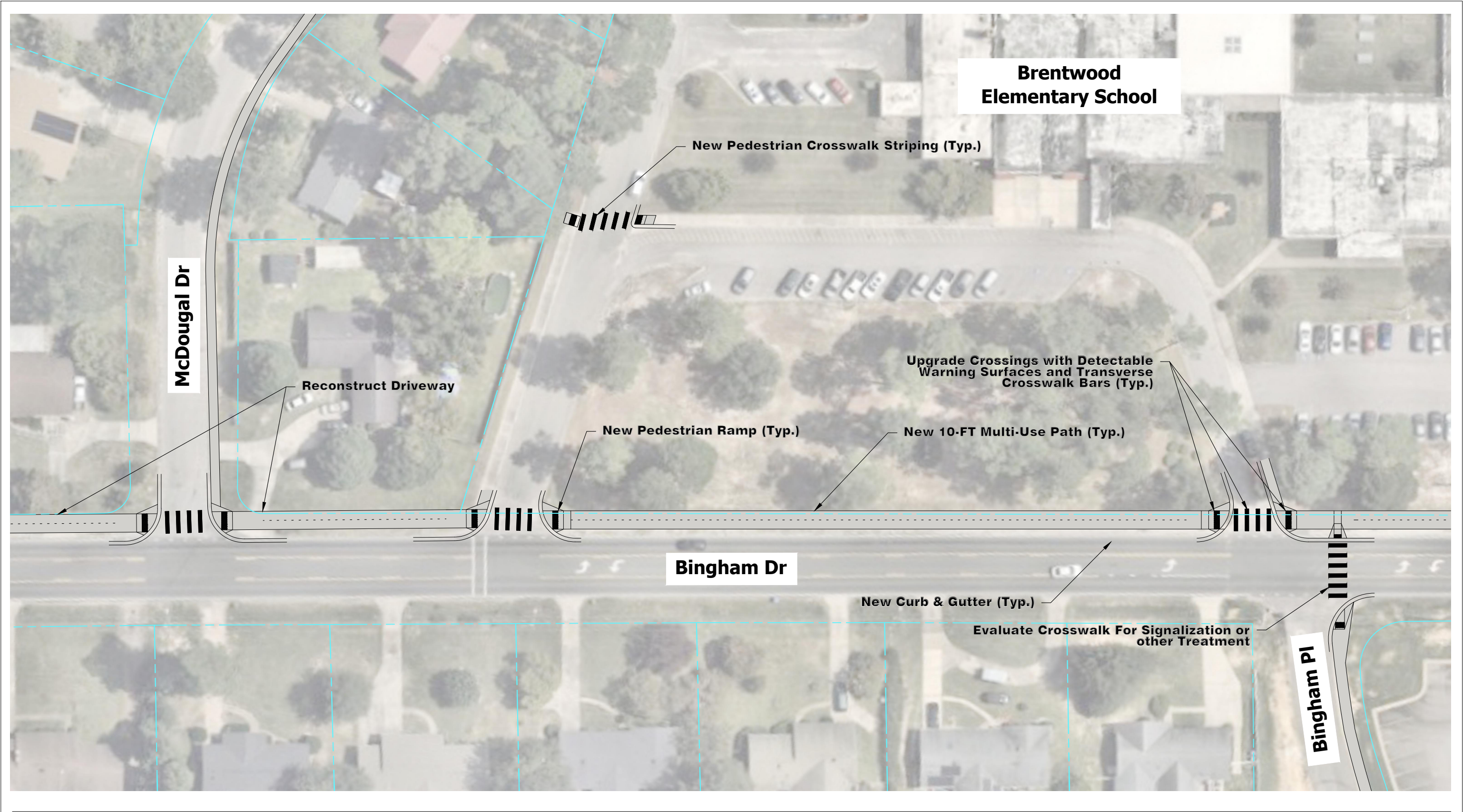
Figure
1

H:\2727211 - City of Fayetteville On-Call 2021\002 - Fayetteville School Study\design\CD\2721-002_CD-CONCEPT_BRENTWOOD.dwg Apr 11, 2025 - 11:56am - msteale Layout Tab: Figure1

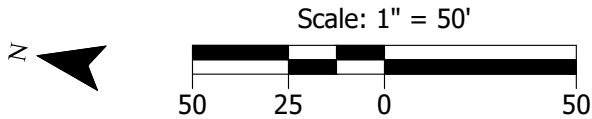


Brentwood Elementary School
Fayetteville, NC

Figure
1



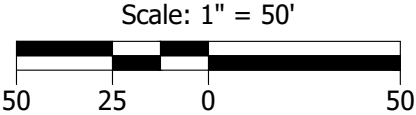
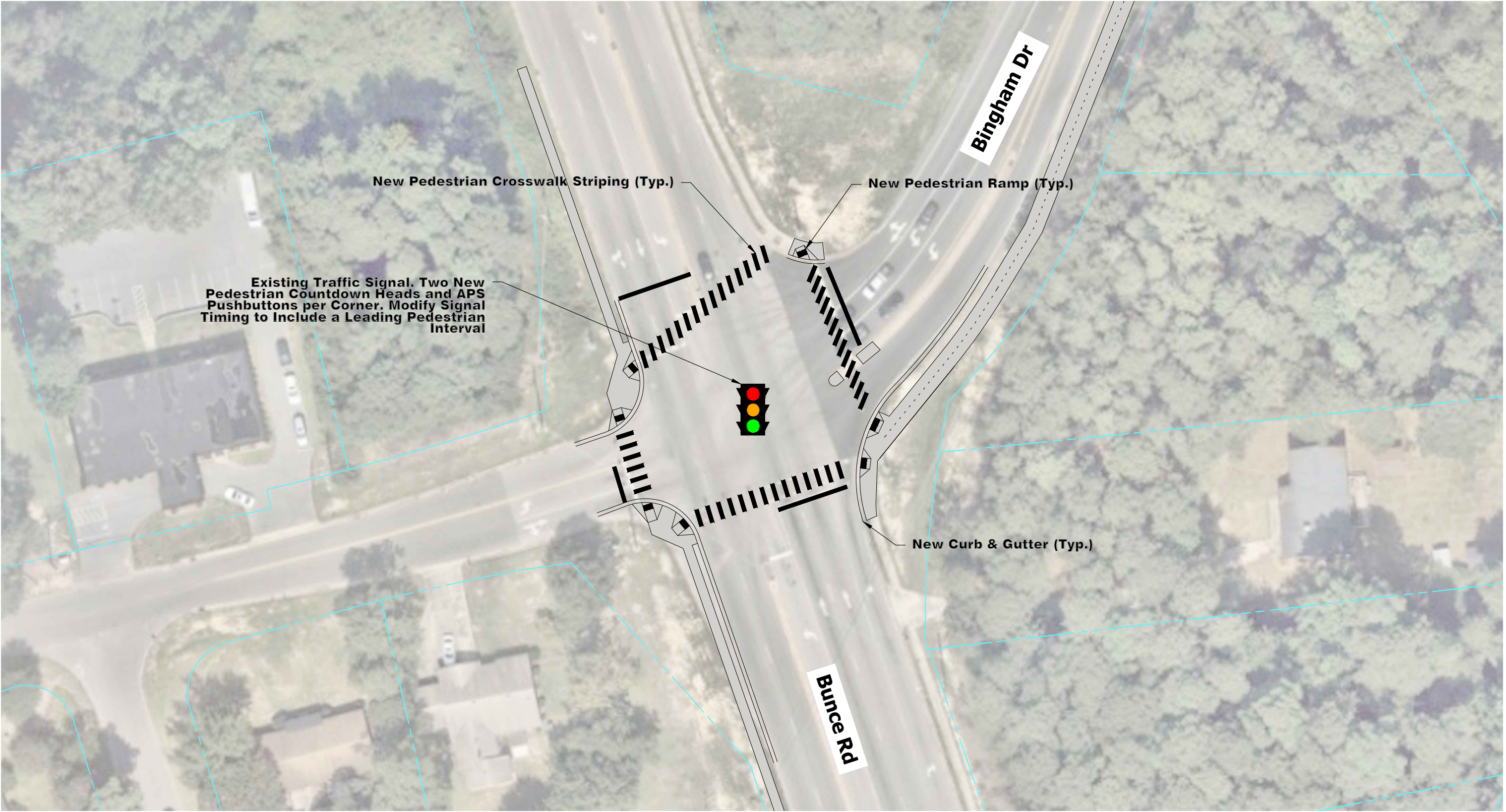
H:\2727211 - City of Fayetteville On-Call 2021\002 - Fayetteville School Study\design\CD\27211-002_CD-CONCEPT_BRENTWOOD.dwg Apr 11, 2025 - 11:56am - msteele Layout Tab: Figure2



Brentwood Elementary School
Fayetteville, NC

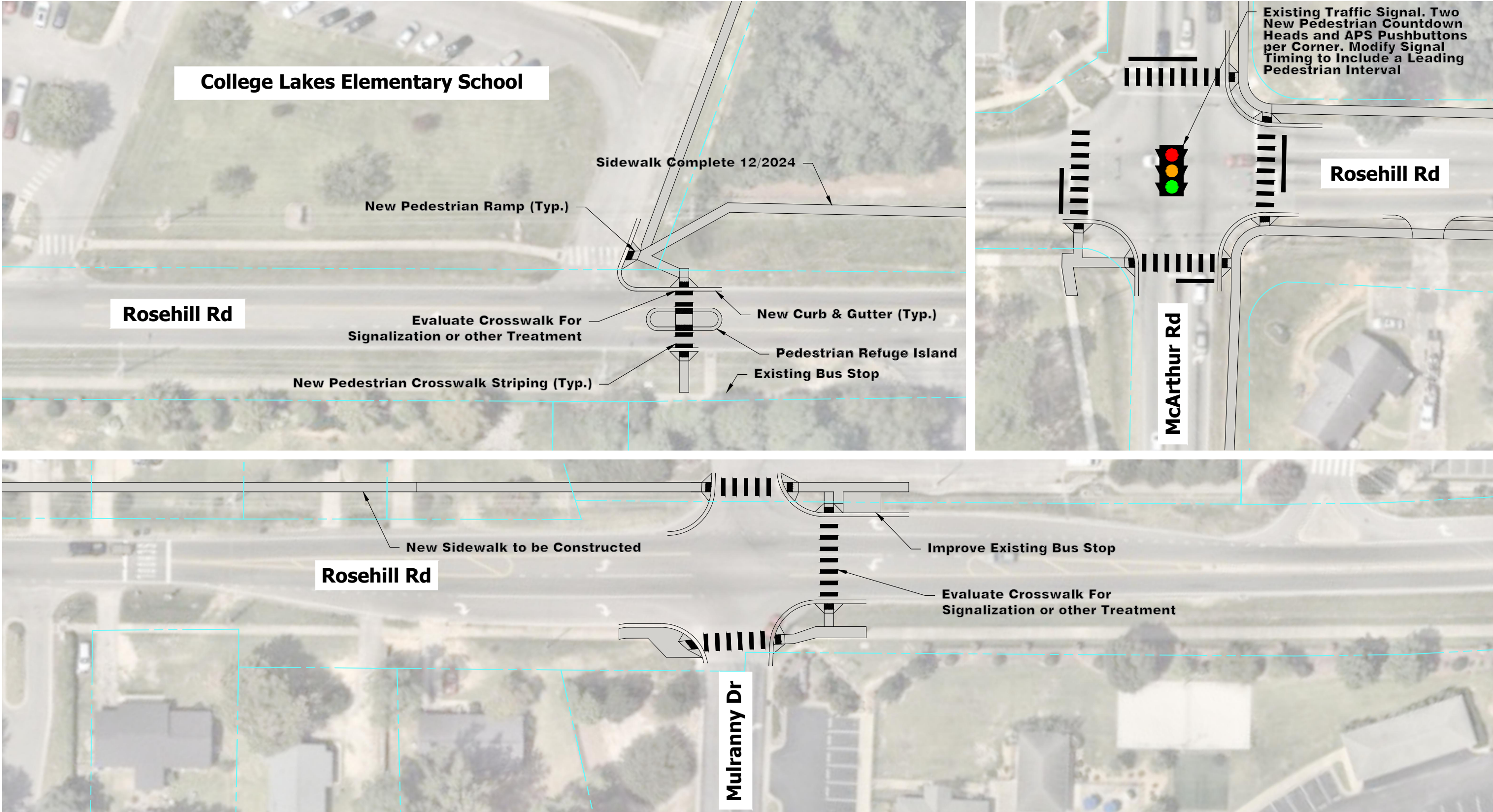
Figure
2

H:\2727211 - City of Fayetteville On-Call 2021\002 - Fayetteville School Study\design\CD\2721-002_CD-CONCEPT_BRENTWOOD.dwg Apr 11, 2025 - 11:57am - msteale Layout Tab: Figure3



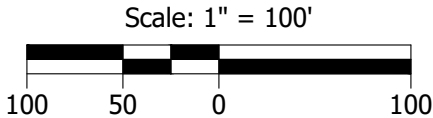
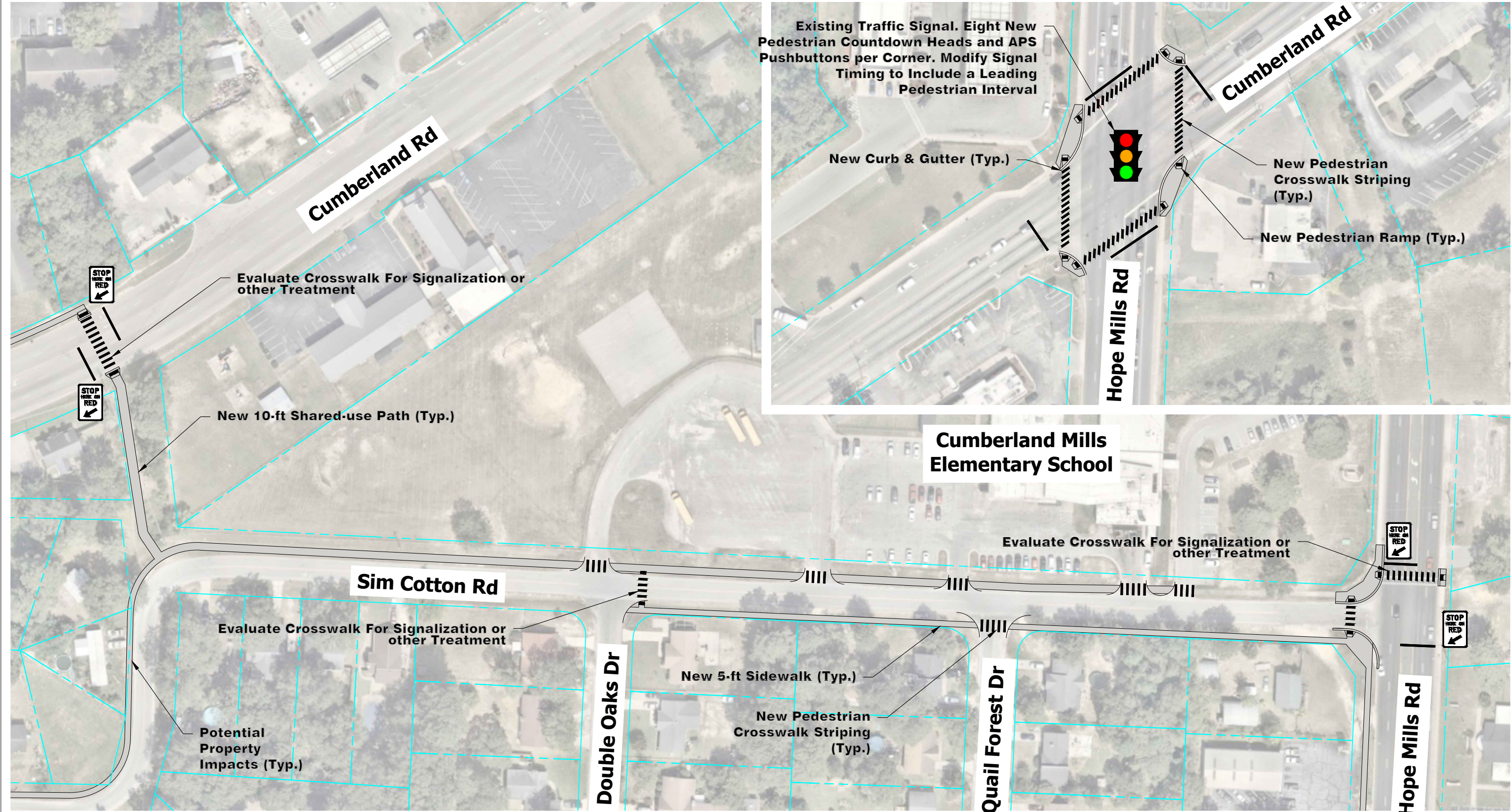
Brentwood Elementary School
Fayetteville, NC

Figure
3



College Lakes Elementary School
Fayetteville, NC

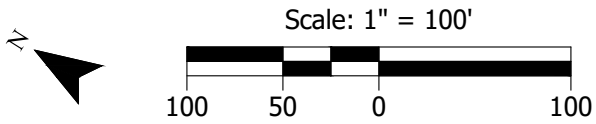
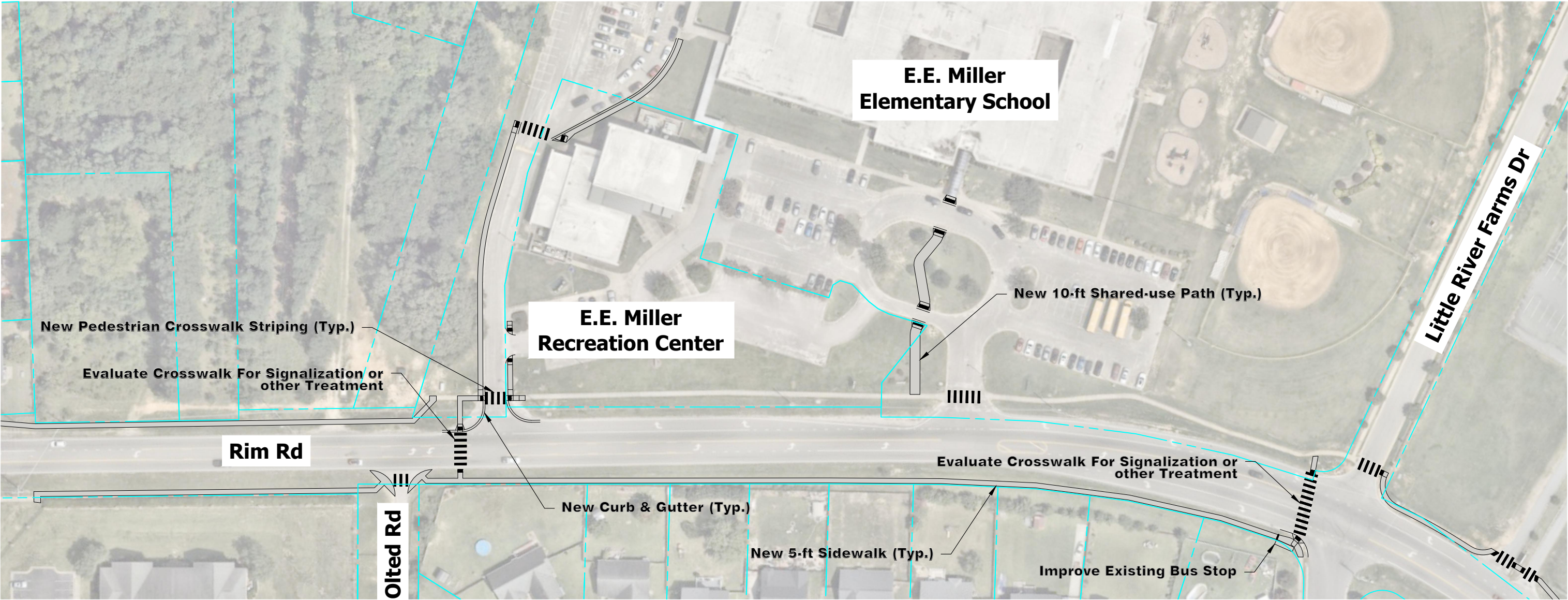
Figure
1



Cumberland Mills Elementary School
Fayetteville, NC

Figure
1

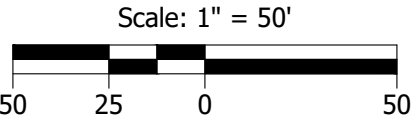
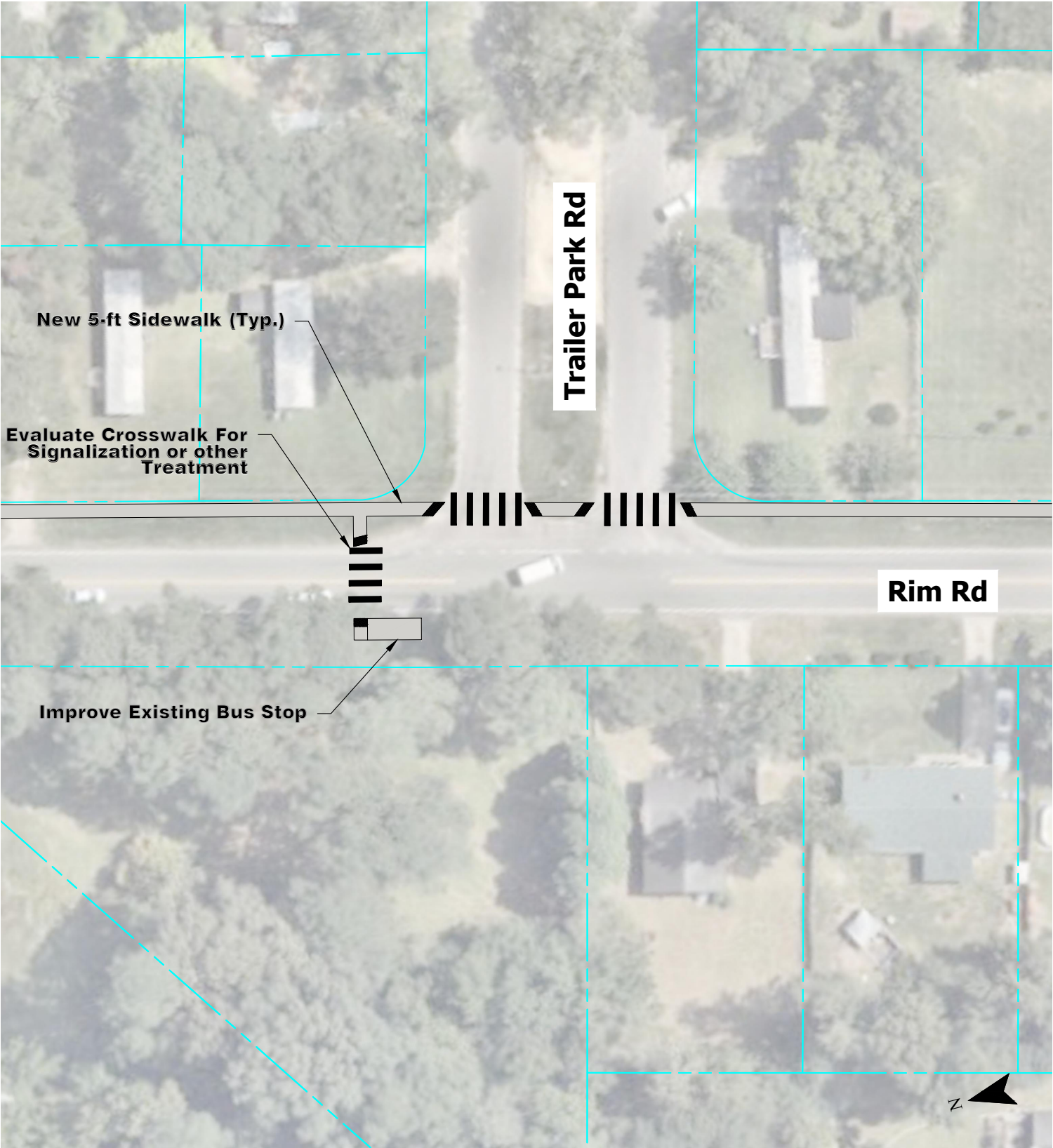
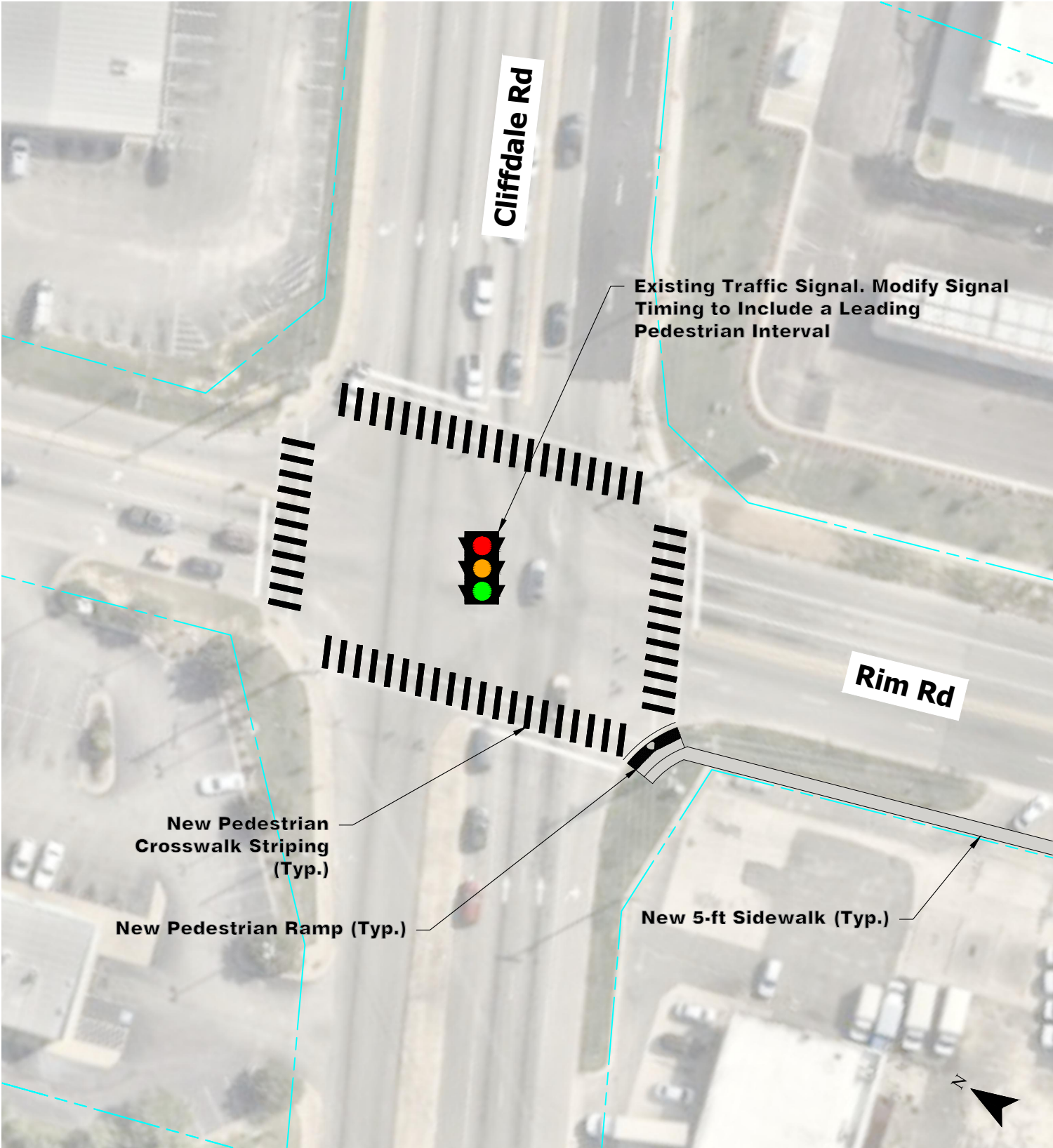
H:\2727211 - City of Fayetteville On-Call 2021\002 - Fayetteville School Study\design\CD\2721-002_CD-CONCEPT_EEMILLER.dwg Apr 11, 2025 - 11:46am - msteale Layout Tab: 01



E.E. Miller Elementary School
Fayetteville, NC

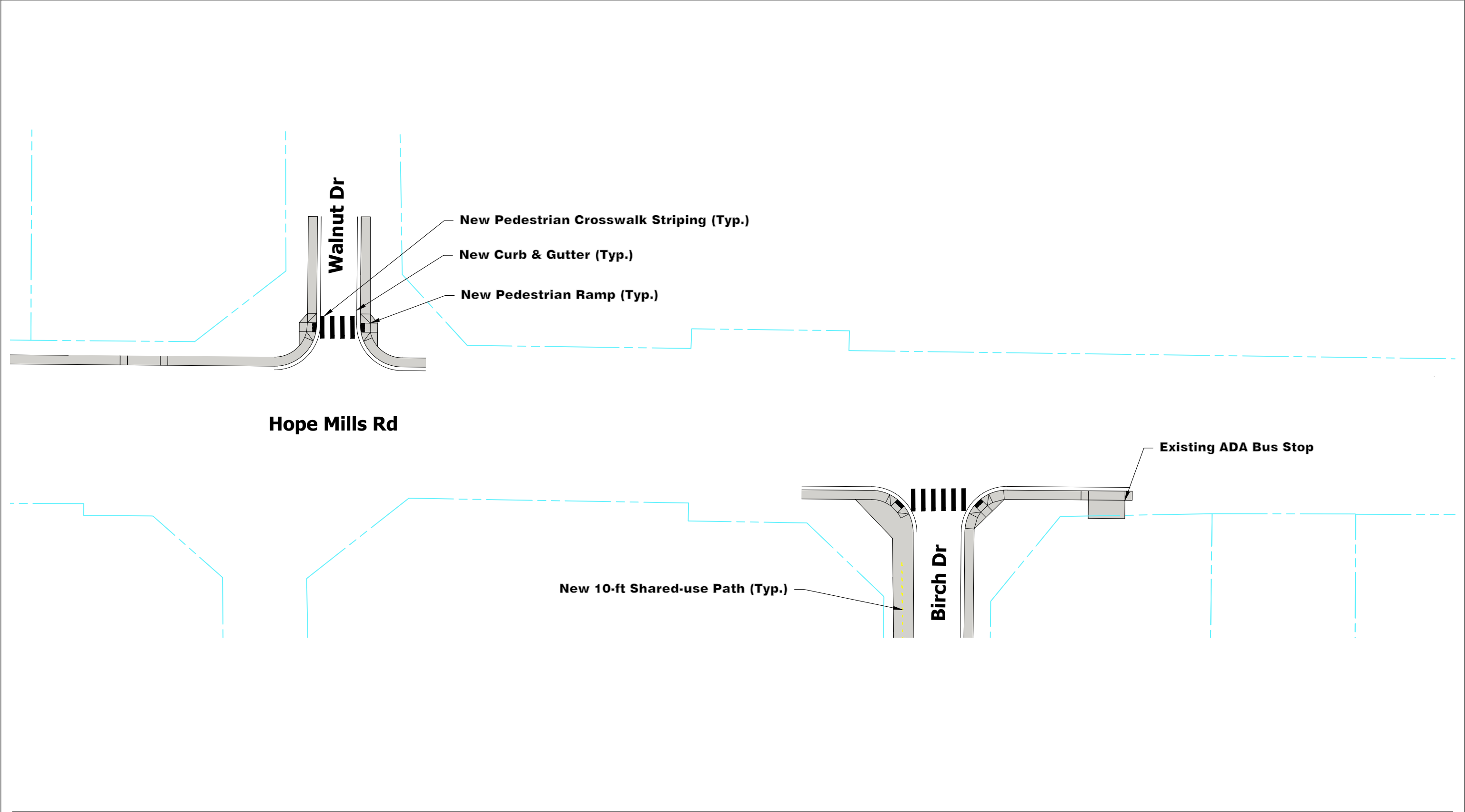
Figure
1

H:\2727211 - City of Fayetteville On-Call 2021\002 - Fayetteville School Study\design\CD\2721-002_CD-CONCEPT_EEMILLER.dwg Apr 11, 2025 - 11:47am - msteale Layout Tab: 02



E.E. Miller Elementary School
Fayetteville, NC

Figure
2





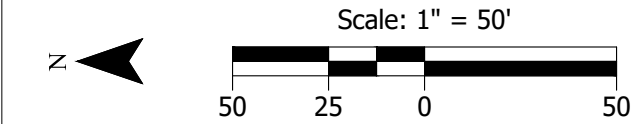
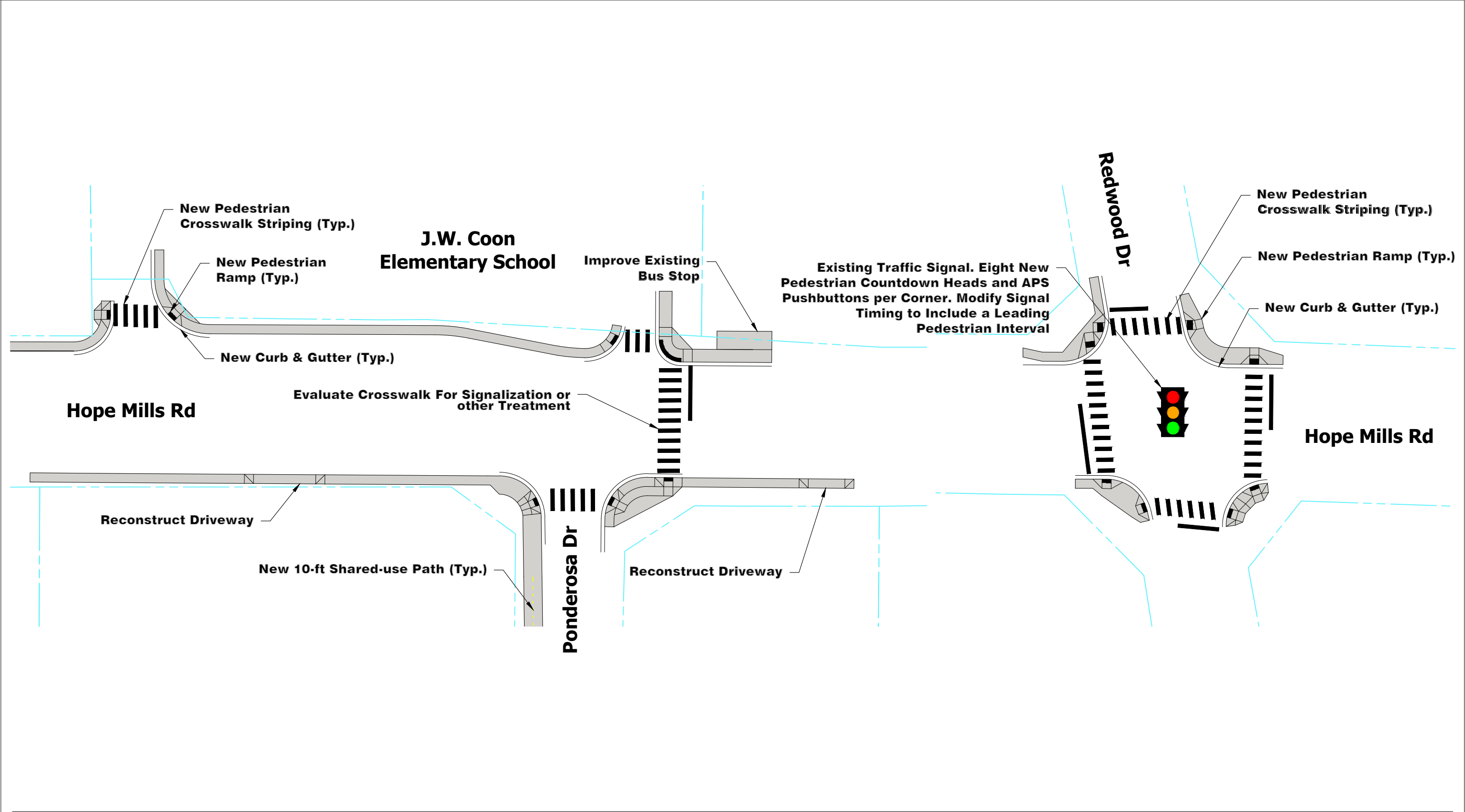
N

Scale: 1" = 50'



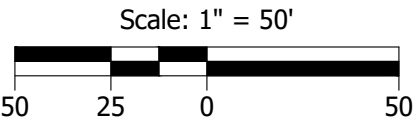
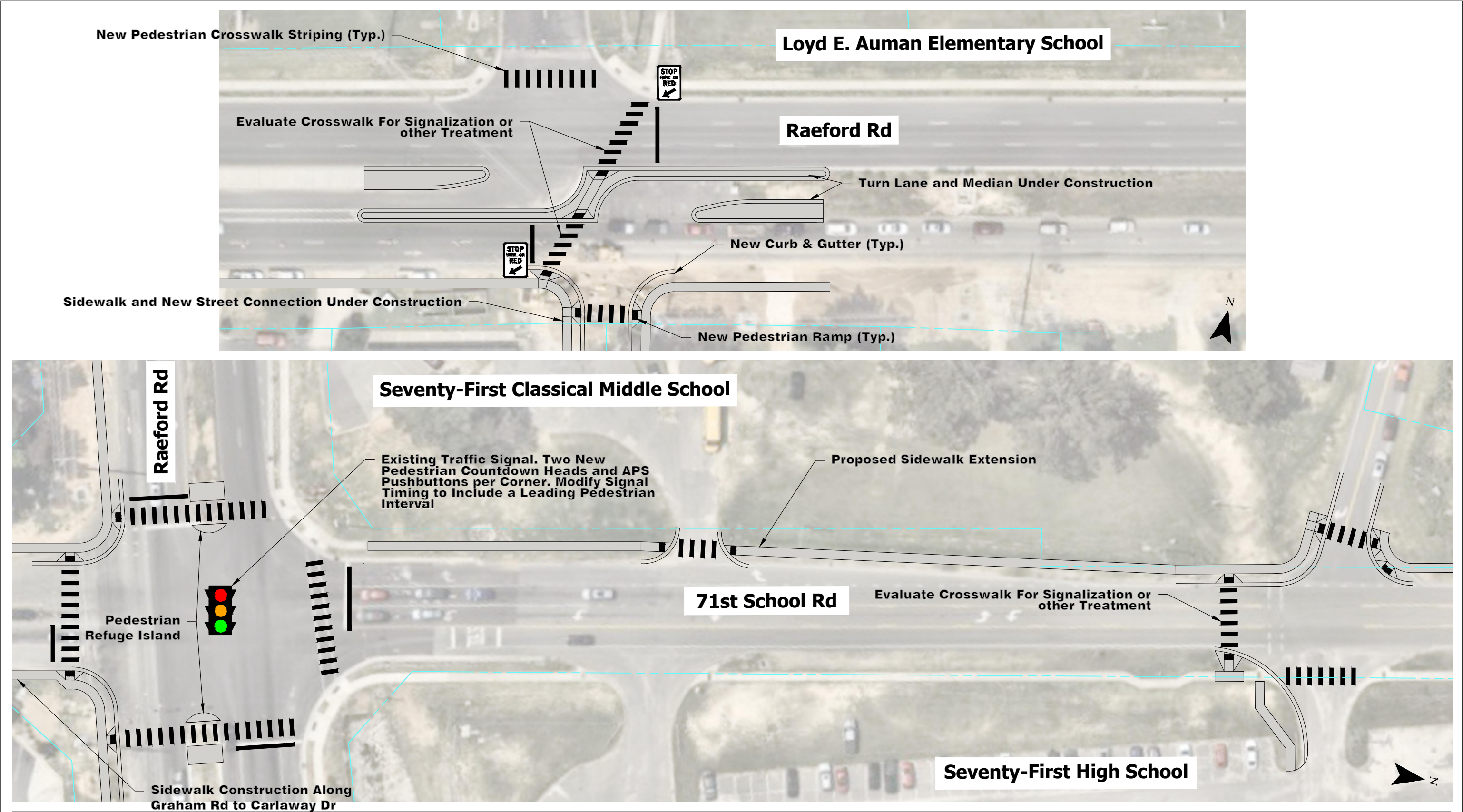
J.W. Coon Elementary
Fayetteville, NC

Figure
1



J.W. Coon Elementary
Fayetteville, NC

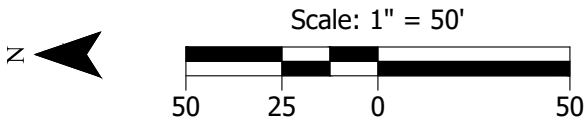
Figure
2



Loyd E. Auman Elementary School
Fayetteville, NC

Figure
1

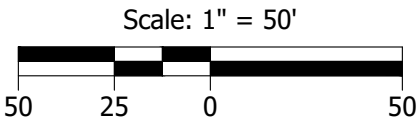
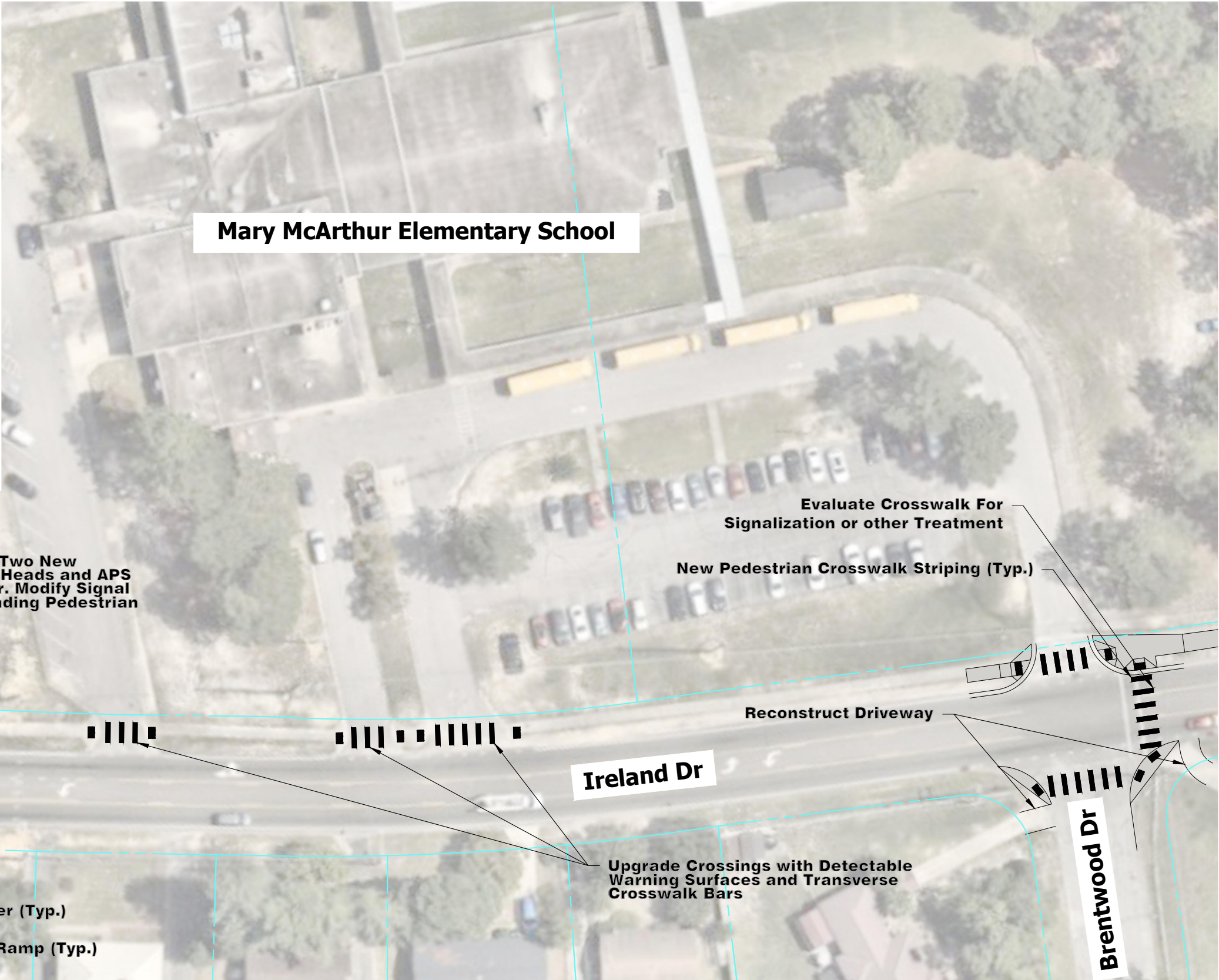
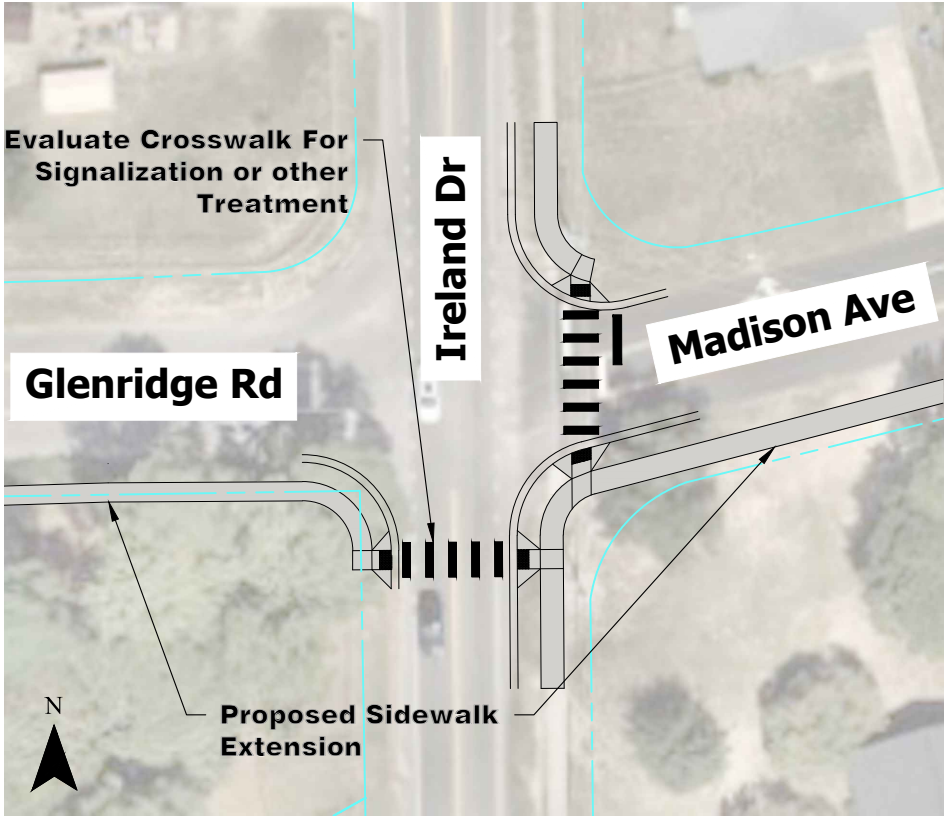
H:\2727211 - City of Fayetteville On-Call 2021\002 - Fayetteville School Study\design\CD\2721-002_CD-CONCEPT_LoydAuman.dwg Apr 11, 2025 - 11:41am - msteale Layout Tab: 002



Loyd E. Auman Elementary School
Fayetteville, NC

Figure
2

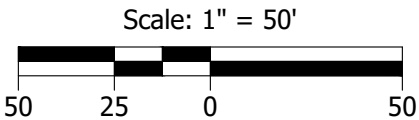
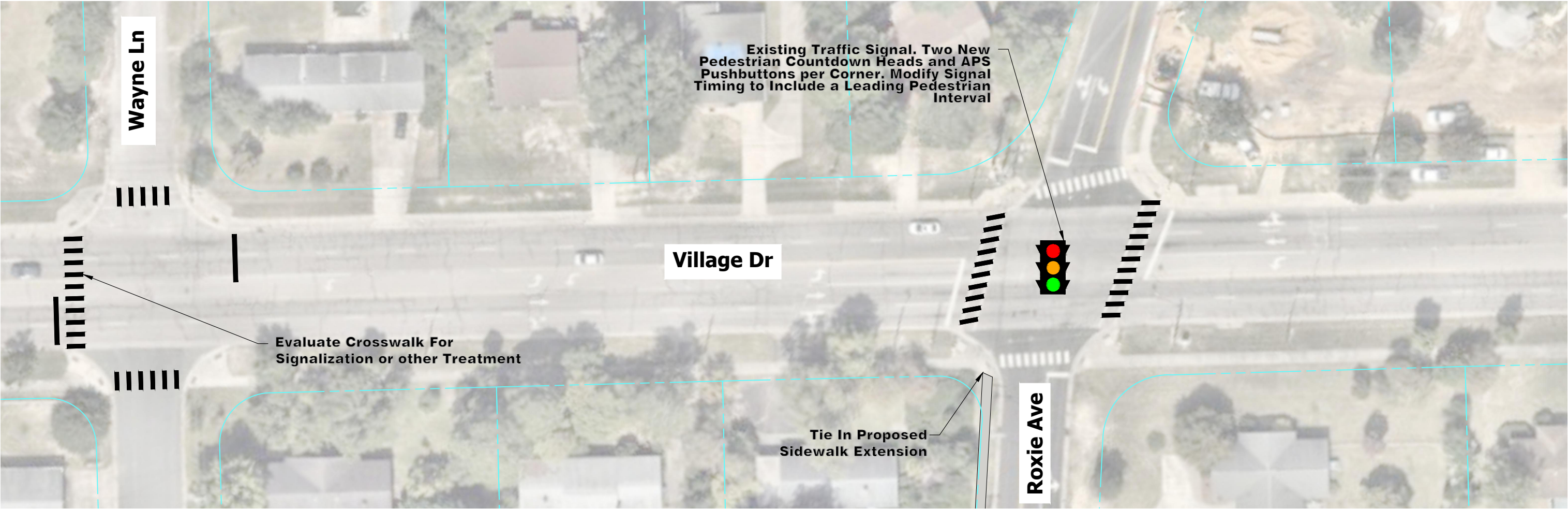
H:\2727211 - City of Fayetteville On-Call 2021\002 - Fayetteville School Study\design\CD\2721-002_CD-CONCEPT_MaryMcArthur.dwg Apr 11, 2025 - 11:37am - msteale Layout Tab: 001



Mary McArthur Elementary School
Fayetteville, NC

Figure
1

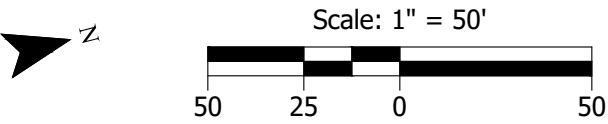
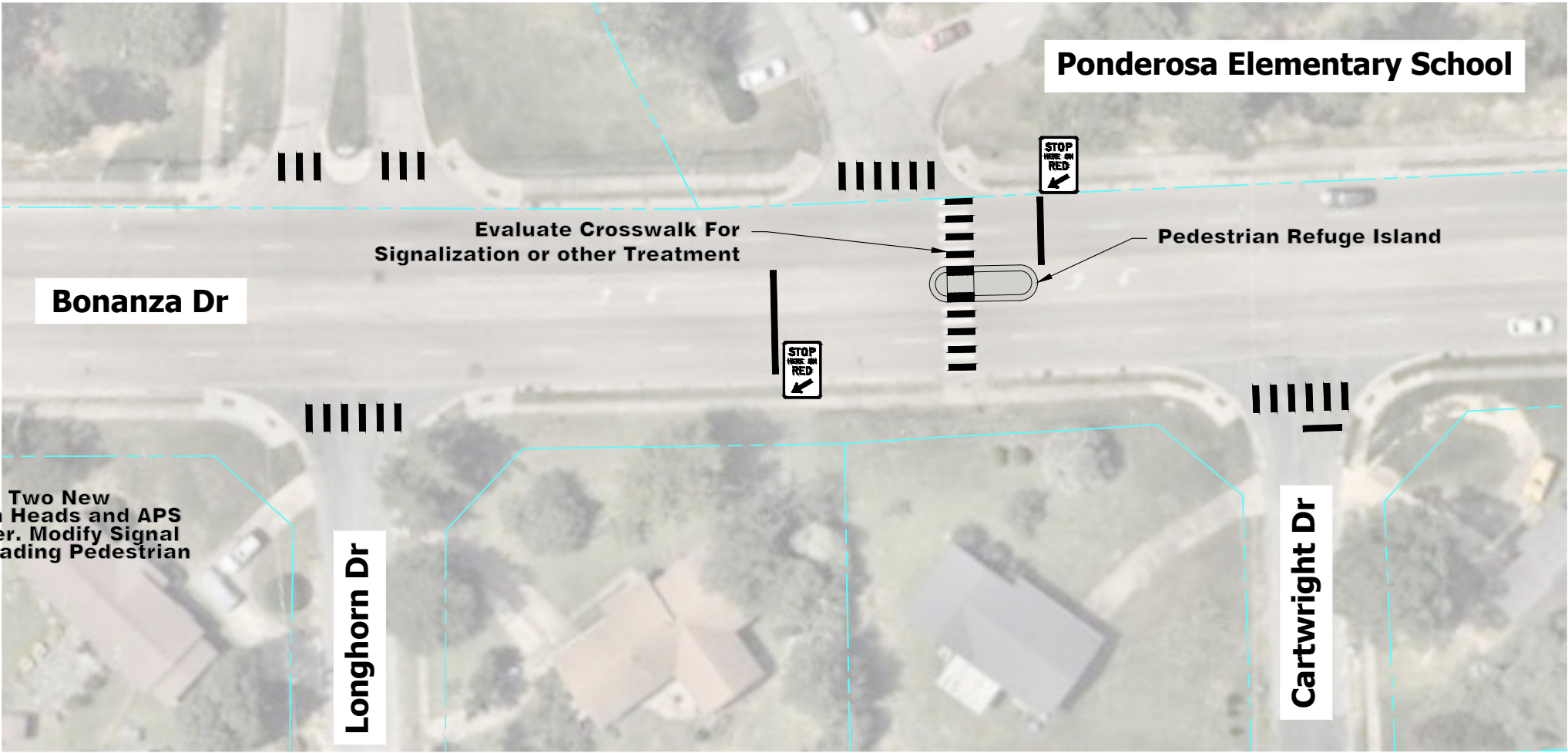
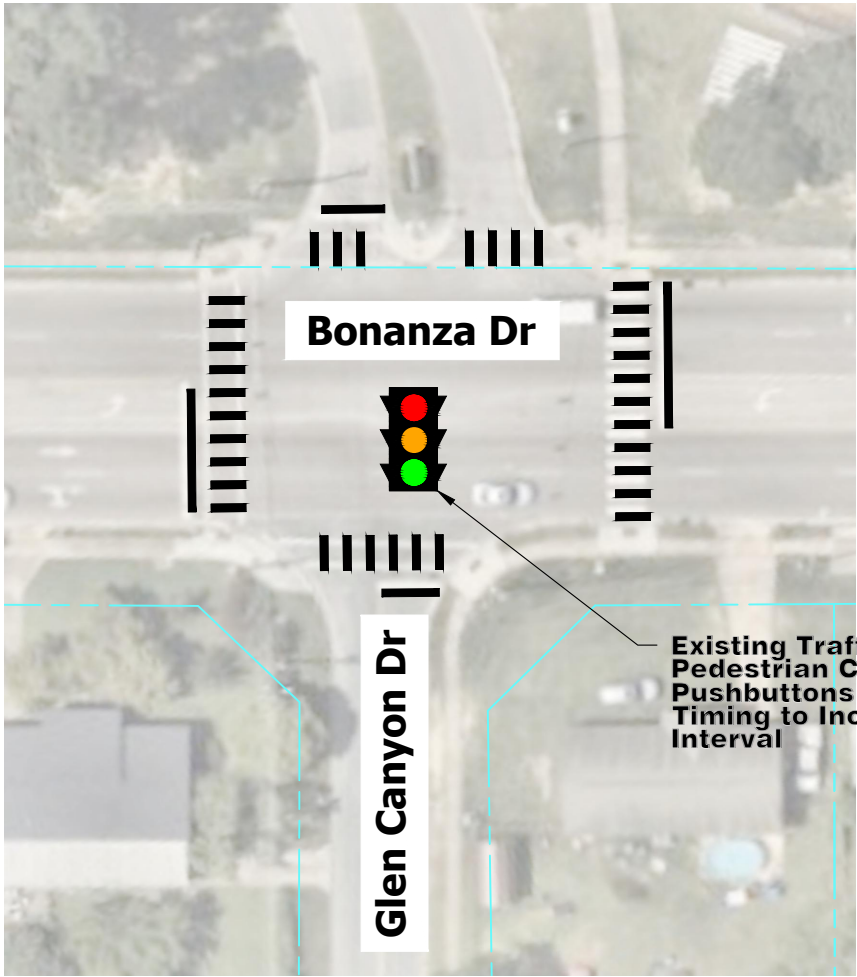
H:\2727211 - City of Fayetteville On-Call 2021\002 - Fayetteville School Study\design\CD\2721-002_CD-CONCEPT_MaryMcArthur.dwg Apr 11, 2025 - 11:38am - msteale Layout Tab: 002



Mary McArthur Elementary School
Fayetteville, NC

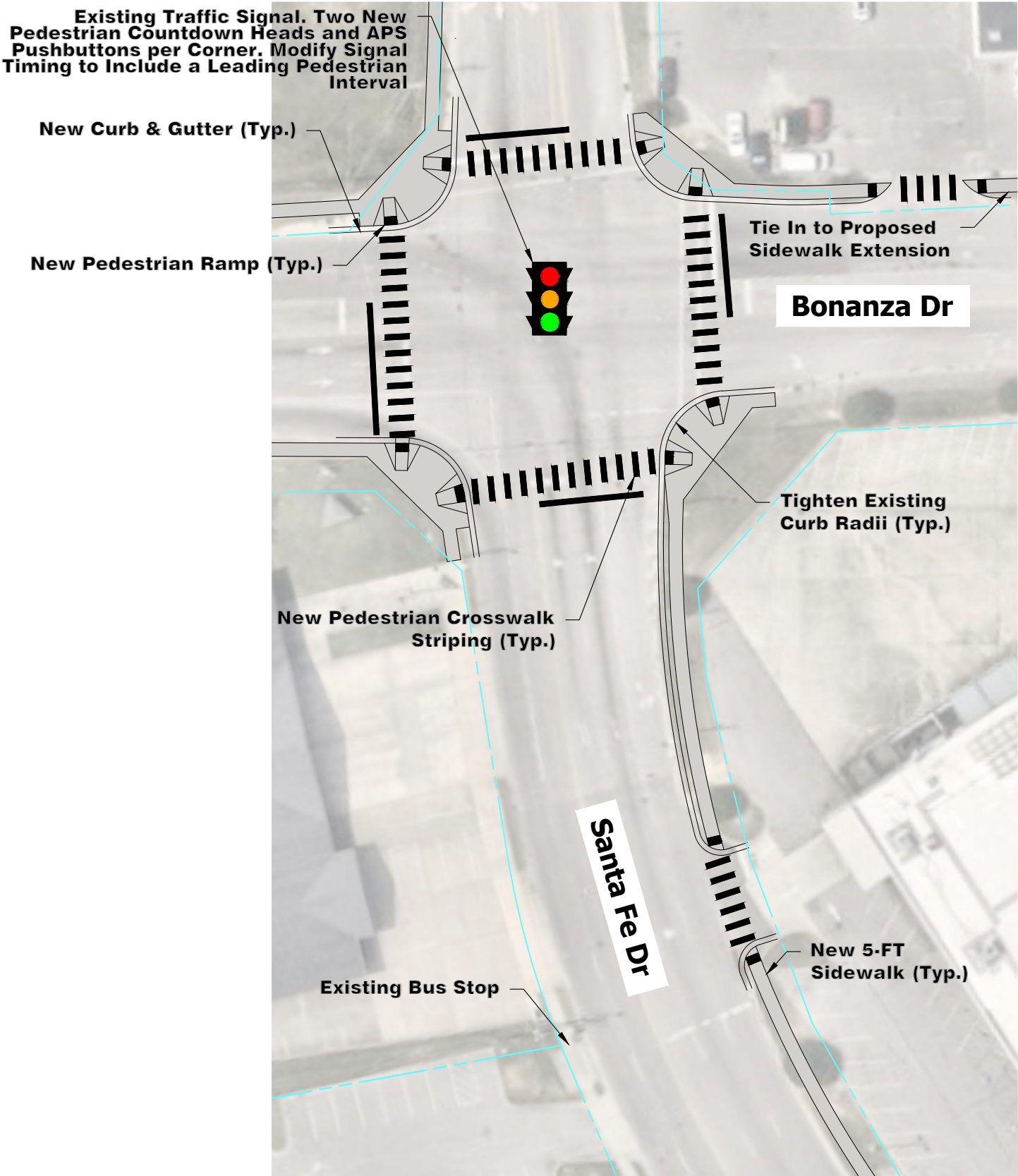
Figure
2

H:\2727211 - City of Fayetteville On-Call 2021\002 - Fayetteville School Study\design\CD\2721-002_CD-CONCEPT_PONDEROSA.dwg Apr 11, 2025 - 11:33am - mstedele Layout Tab: 001



Ponderosa Elementary School
Fayetteville, NC

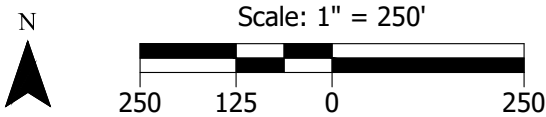
Figure
1



Ponderosa Elementary School
Fayetteville, NC

Figure
2

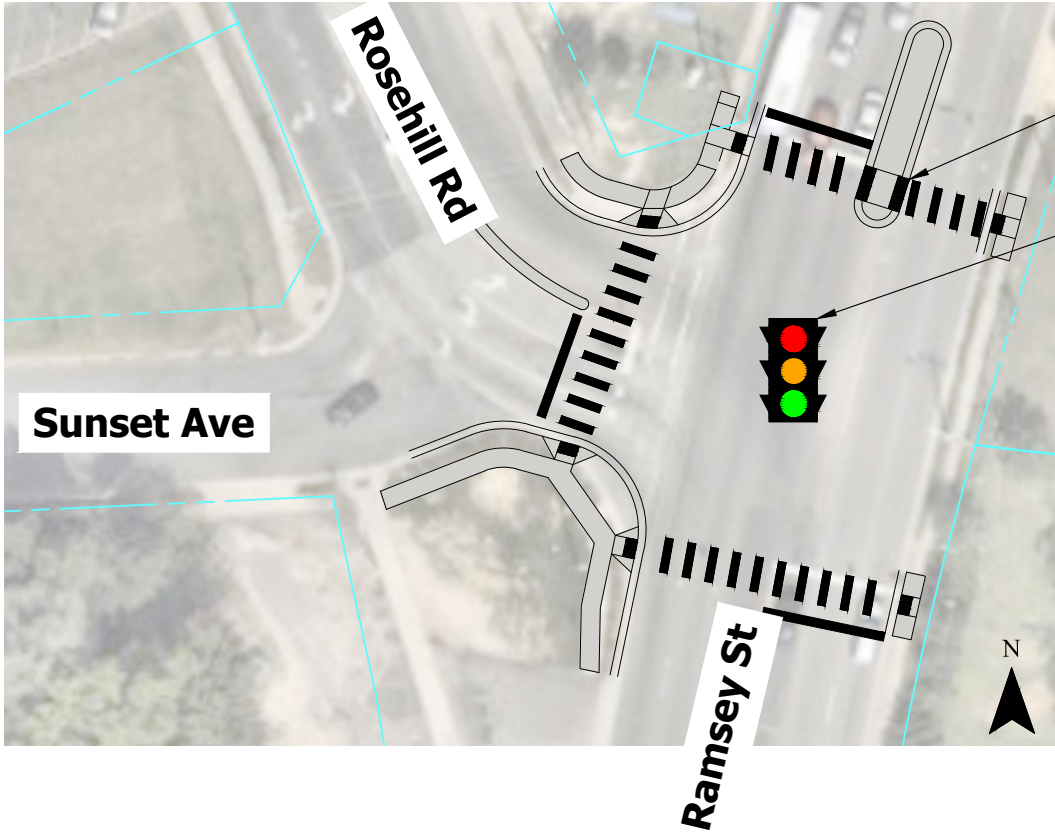
C:\Users\kstele\appdata\local\temp\AcPublish_228282721-002_CD-CONCEPT_RAMISEY.dwg Apr 11, 2025 - 11:28am - nstele Layout Tab: 001



Ramsey Street High School
Fayetteville, NC

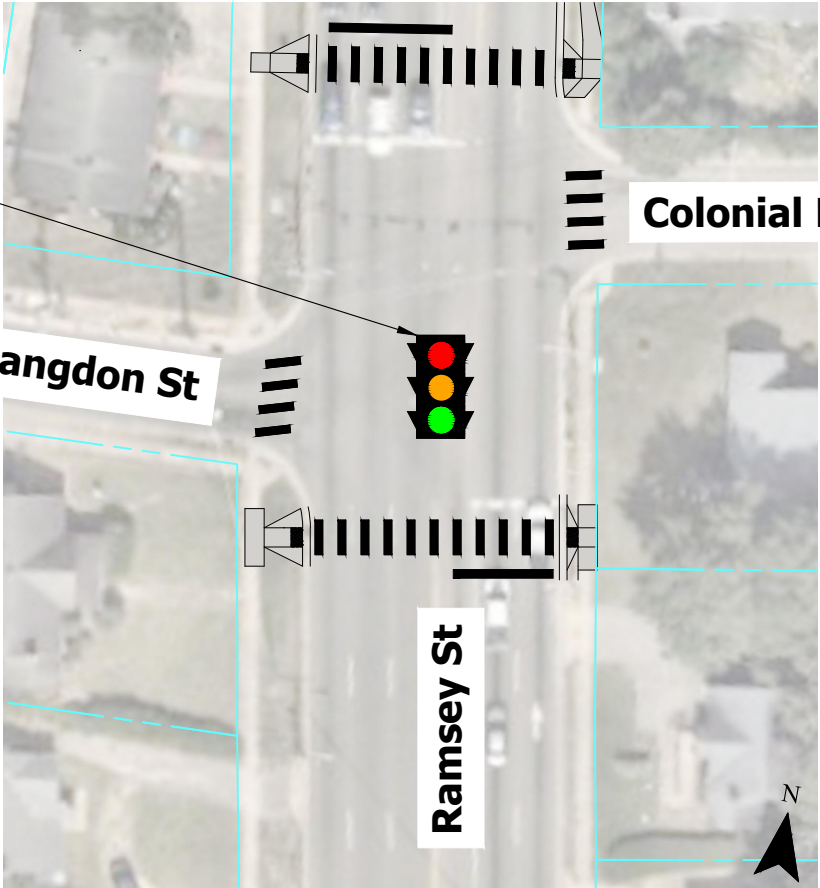
Figure
1

C:\Users\msteede\appdata\local\temp\AcPublish_228282721-002_CD-CONCEPT_RAMSEY.dwg Apr 11, 2025 - 11:30am - msteede Layout Tab: 002



Pedestrian Refuge Island

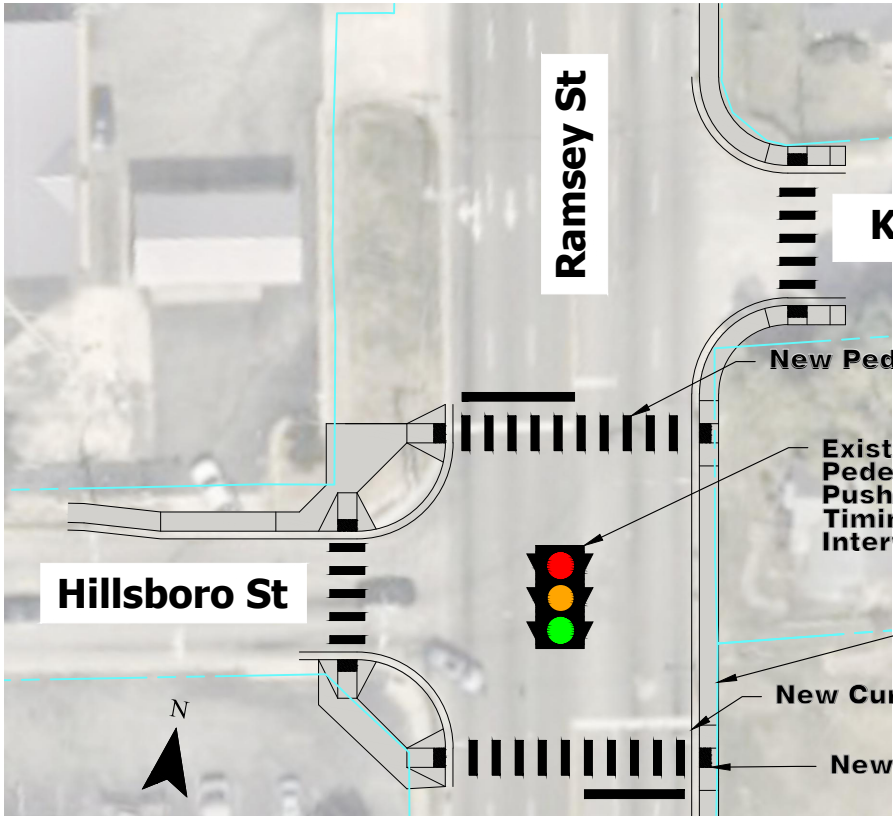
Existing Traffic Signal. Two New Pedestrian Countdown Heads and APS Pushbuttons per Corner. Modify Signal Timing to Include a Leading Pedestrian Interval



Colonial Dr

Langdon St

Ramsey St



Kensington Cir

Ramsey St

Hillsboro St

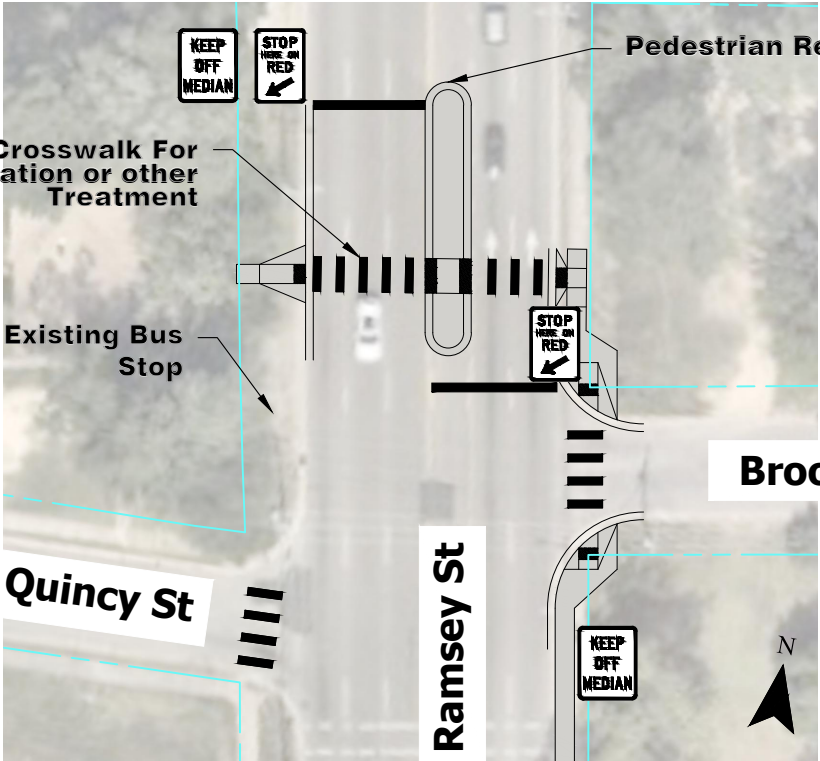
New Pedestrian Crosswalk Striping (Typ.)

Existing Traffic Signal. Two New Pedestrian Countdown Heads and APS Pushbuttons per Corner. Modify Signal Timing to Include a Leading Pedestrian Interval

New 5-ft Sidewalk (Typ.)

New Curb & Gutter (Typ.)

New Pedestrian Ramp (Typ.)



Pedestrian Refuge Island

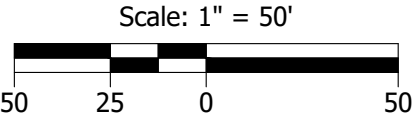
Evaluate Crosswalk For Signalization or other Treatment

Existing Bus Stop

Brookwood Ave

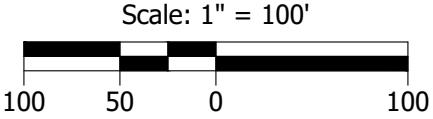
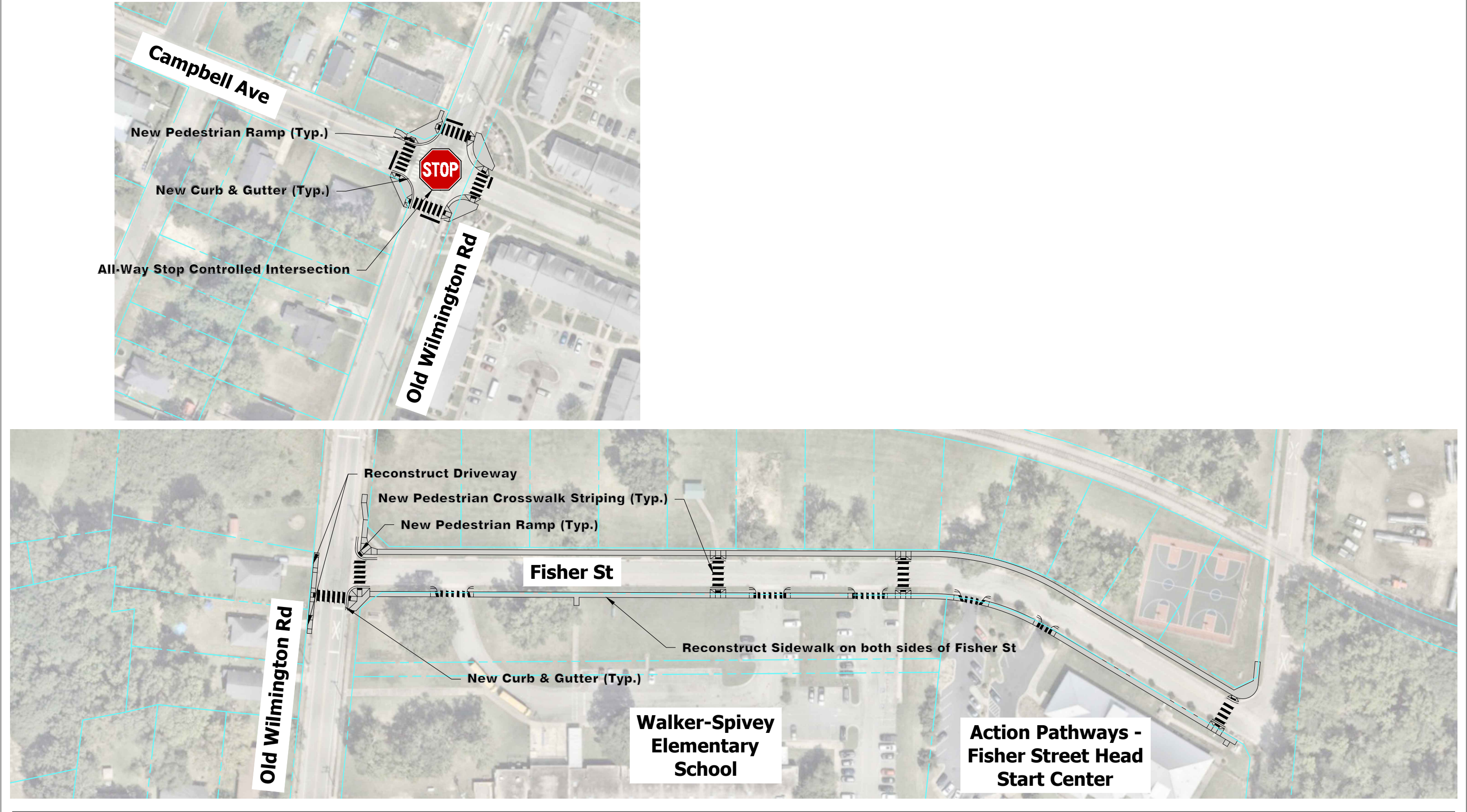
Quincy St

Ramsey St



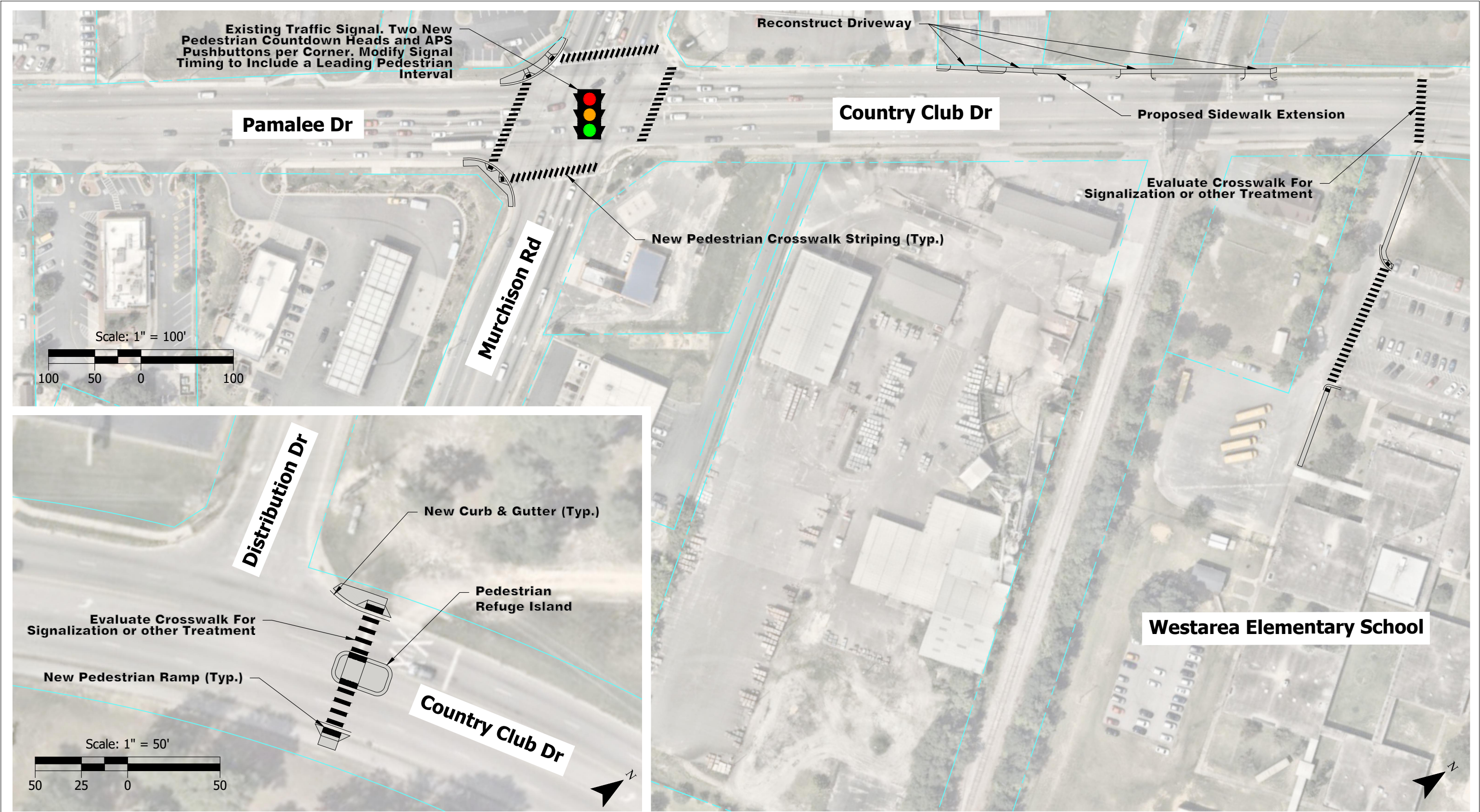
Ramsey Street High School
Fayetteville, NC

Figure
2



Walker-Spivey Elementary
Fayetteville, NC

Figure
1



Westarea Elementary School
Fayetteville, NC

Figure
1



Westarea Elementary School
Fayetteville, NC

Figure
2