

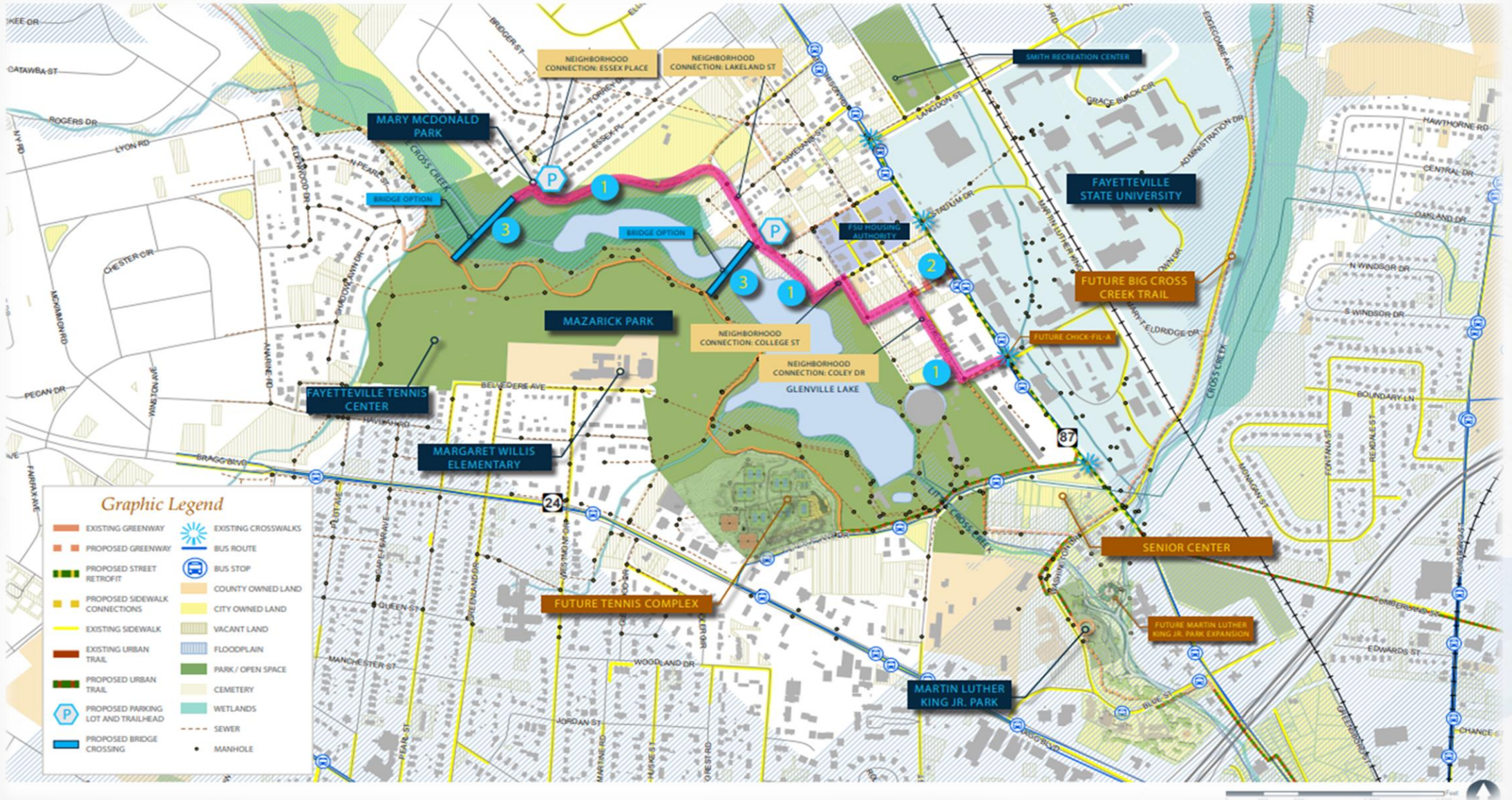


Glenville Lake Crossing and East Shore Trail Progress

February 2, 2026



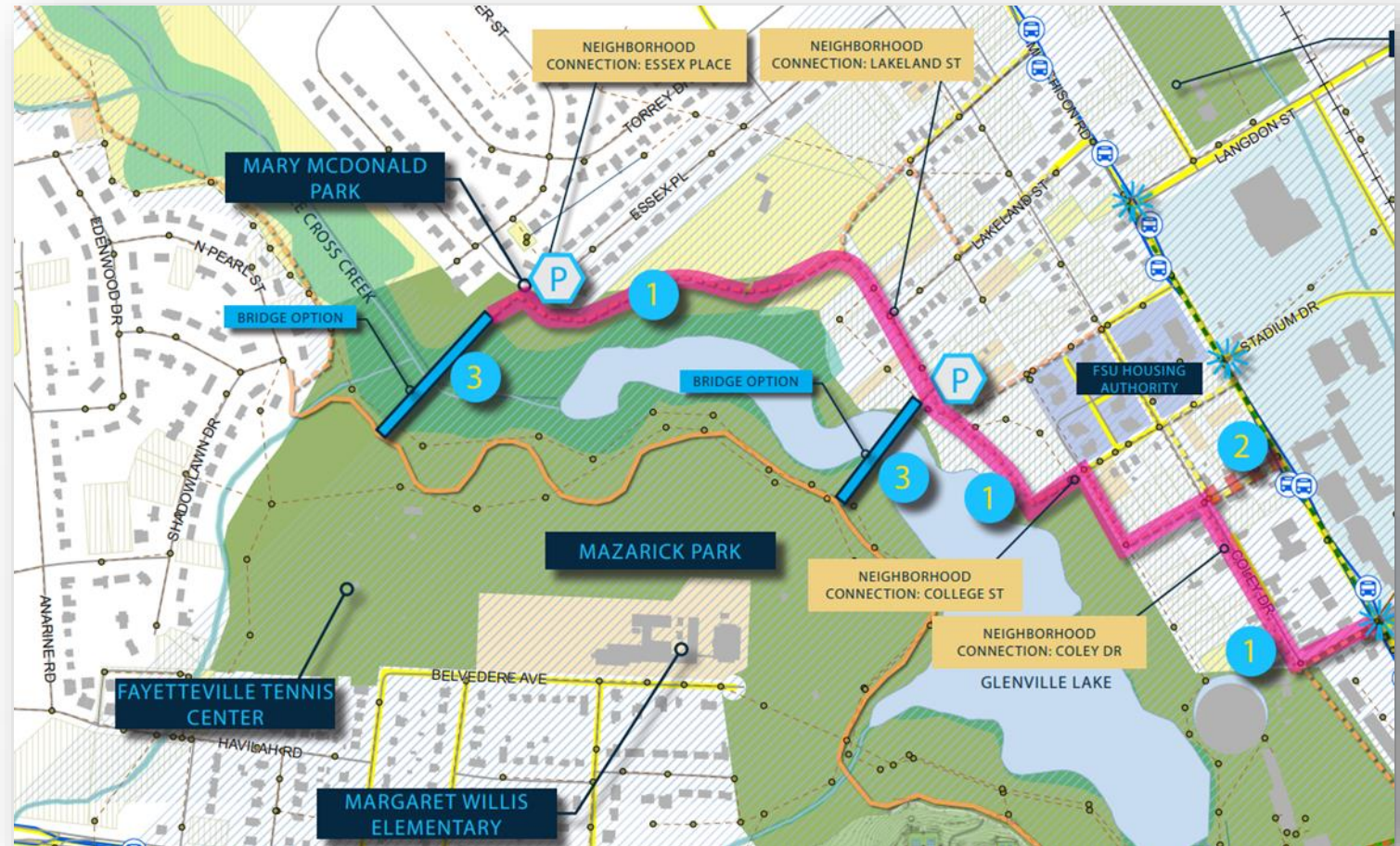
Proposed Trail



The multi-use path will provide a seamless and safe route for pedestrians and bicyclists to travel from neighborhoods located along the east side of Glenville Lake to Murchison Road, Fayetteville State University, and several existing bus stops and sidewalks.

Connections to Mazarick Park

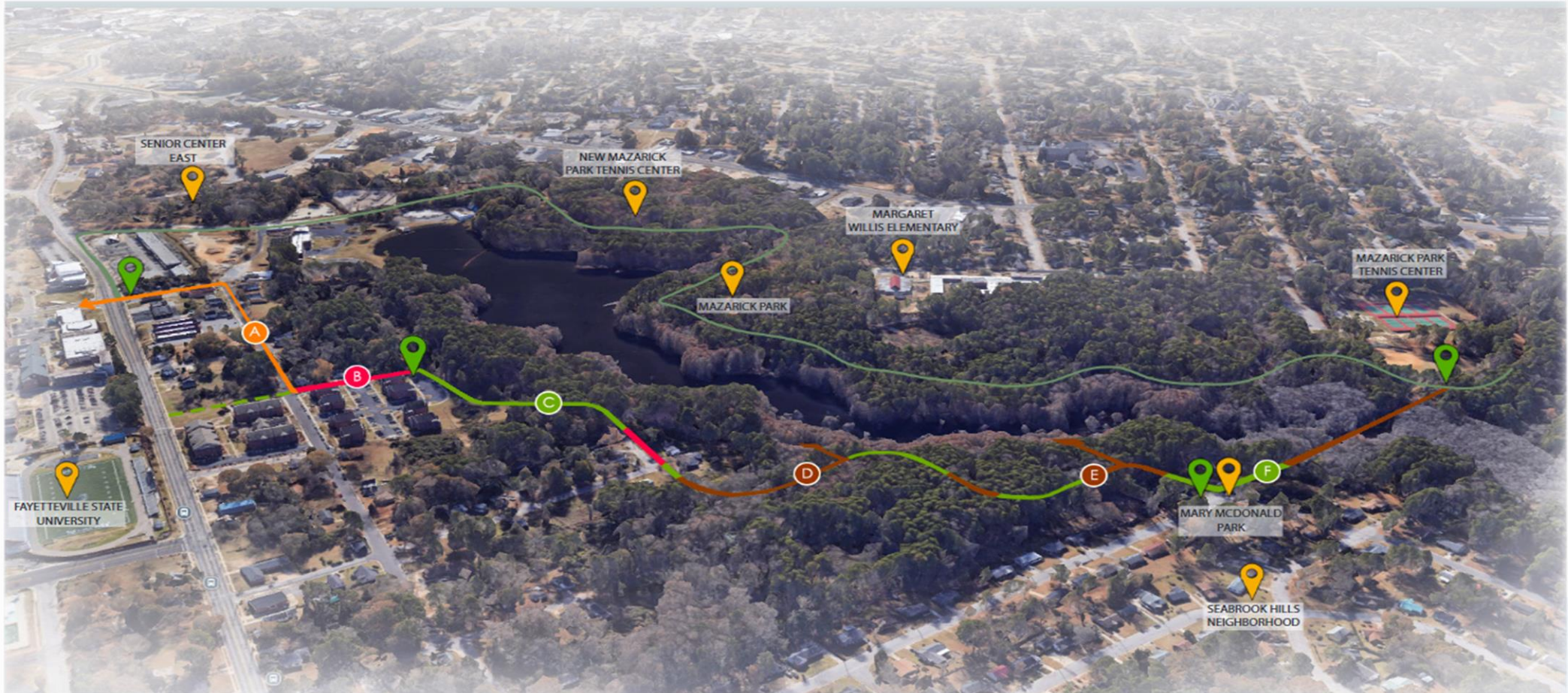
- From neighborhoods
- From Murchison Road
- From FSU
- To new Senior Center Site
- To Downtown



Mary McDonald Park




Glenville Lake Aerial Map



GLENVILLE LAKE AERIAL MAP 1
PROPOSED EAST SHORE GREENWAY &
COMMUNITY CONNECTIONS

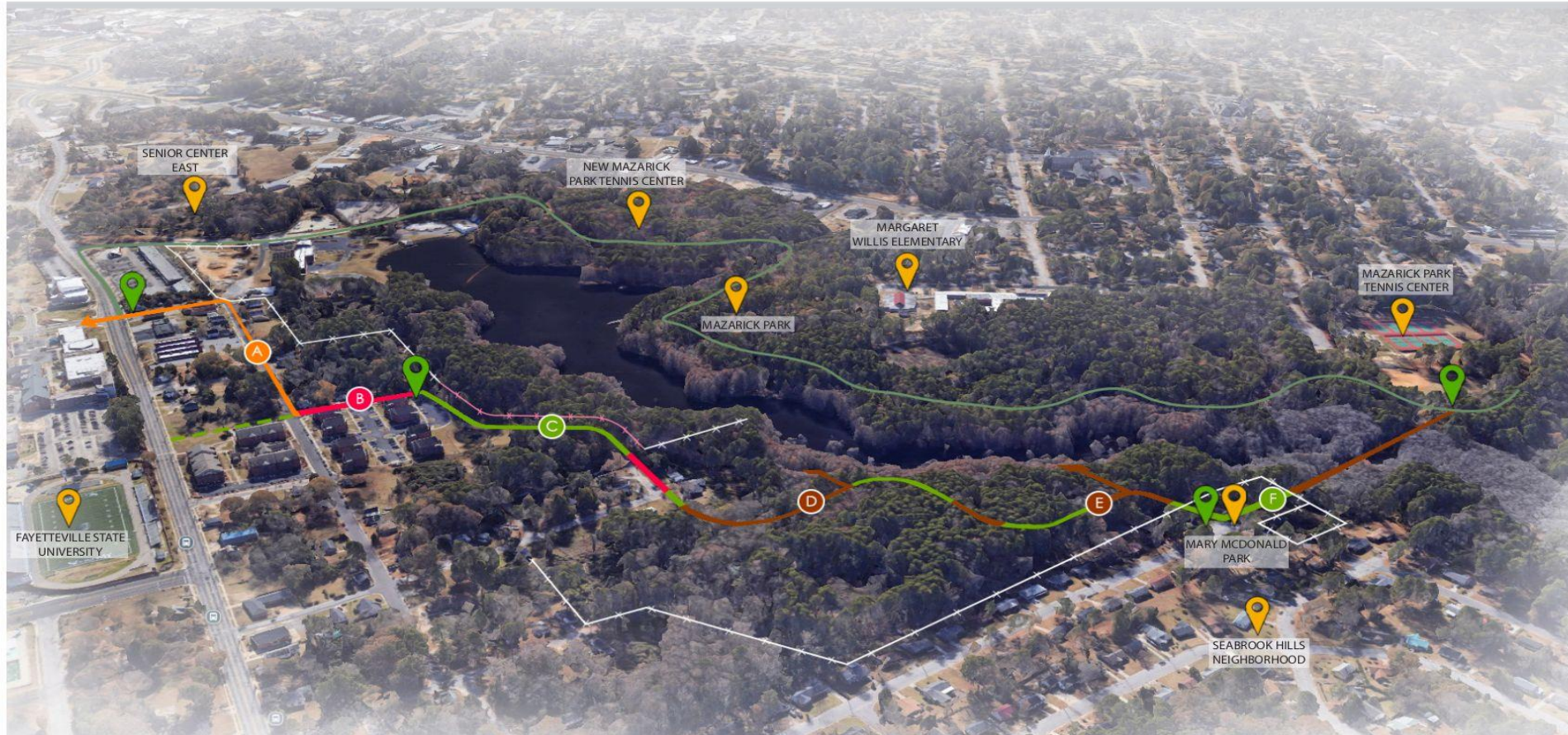
-  PROPOSED ON-STREET GREENWAY (DEDICATED LANE)
-  PROPOSED ON-STREET GREENWAY (SHARED LANE)
-  PROPOSED ELEVATED CONCRETE BOARDWALK
-  PROPOSED ASPHALT GREENWAY, TYP.
-  PROPOSED ASPHALT GREENWAY, TYP. (PHASE 2)
-  COMMUNITY/ CULTURAL CENTER
-  PROPOSED TRAILHEAD/ MAJOR SIGNAGE
-  SECTION/ PERSPECTIVE IMAGE LOCATION
-  EXISTING GREENWAY



Site Drawings - Street Trail Construction



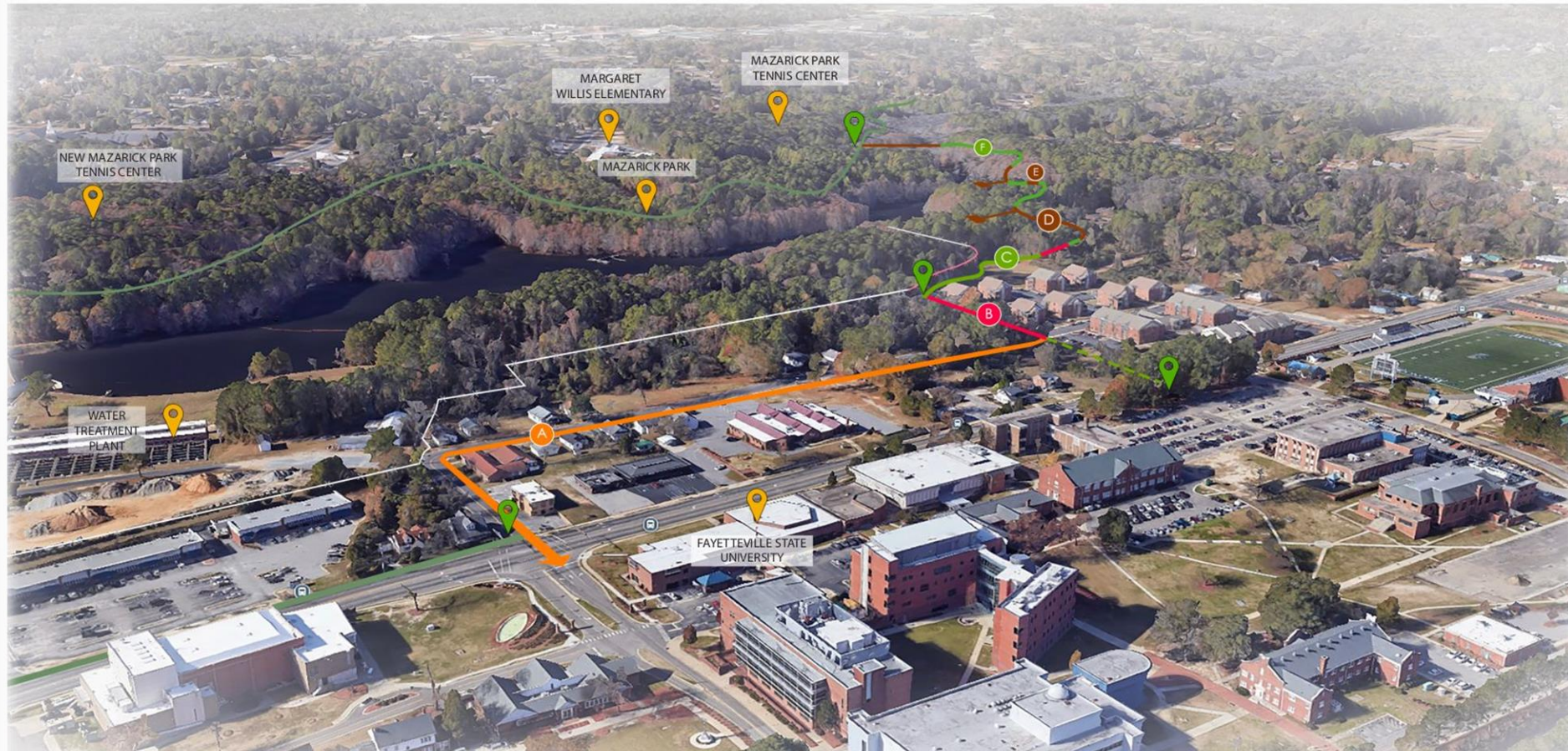
FAYETTEVILLE^{NC} Aerial Map #1 with Fencing - Challenges








GLENVILLE LAKE AERIAL MAP 1
PROPOSED EAST SHORE GREENWAY &
COMMUNITY CONNECTIONS

-  PROPOSED ON-STREET GREENWAY (DEDICATED LANE)
-  PROPOSED ON-STREET GREENWAY (SHARED LANE)
-  PROPOSED ELEVATED CONCRETE BOARDWALK
-  PROPOSED ASPHALT GREENWAY, TYP.
-  PROPOSED ASPHALT GREENWAY, TYP. (PHASE 2)
-  COMMUNITY/ CULTURAL CENTER
-  PROPOSED TRAILHEAD/ MAJOR SIGNAGE
-  SECTION/ PERSPECTIVE IMAGE LOCATION
-  EXISTING GREENWAY
-  EXISTING FENCE
-  PROPOSED FENCE

FAYETTEVILLE^{NC} Aerial Map #2 with Fencing - Challenges



GLENVILLE LAKE AERIAL MAP 2
PROPOSED EAST SHORE GREENWAY &
COMMUNITY CONNECTIONS

-  PROPOSED ON-STREET GREENWAY (DEDICATED LANE)
-  PROPOSED ON-STREET GREENWAY (SHARED LANE)
-  PROPOSED ELEVATED CONCRETE BOARDWALK
-  PROPOSED ASPHALT GREENWAY, TYP.
-  PROPOSED ASPHALT GREENWAY, TYP. (PHASE 2)

-  COMMUNITY/ CULTURAL CENTER
-  PROPOSED TRAILHEAD/ MAJOR SIGNAGE
-  SECTION/ PERSPECTIVE IMAGE LOCATION
-  EXISTING GREENWAY
-  EXISTING FENCE
-  PROPOSED FENCE



FayettevilleNC.gov