

# Future Land Use Map

Case #: P23-15

Rezoning Request: Limited Commercial (LC)






Location: 8205 Stoney Point Road & 0 Rockfish Road  
9485651707000 & 9485557246000


### Legend

-  P23-15
-  P23-15

### Land Use Plan 2040

#### Character Areas

-  PARKOS - PARK / OPEN SPACE
-  OSS - OPEN SPACE SUBDIVISIONS
-  LDR - LOW DENSITY
-  MDR - MEDIUM DENSITY
-  NMU - NEIGHBORHOOD MIXED USE



Letters are being sent to all property owners within the 1000' buffer. Subject property is shown in the hatched pattern.

