









Future Land Use

Case #: P25-41

REQUEST: MR-5 & NC to AR, CC/CZ, & NC

**LOCATION: 0 Morganton Road
0408149306000**

-  P25-41
-  PARKOS - PARK / OPEN SPACE
-  LDR - LOW DENSITY
-  MDR - MEDIUM DENSITY
-  HDR - HIGH DENSITY RESIDENTIAL
-  NMU - NEIGHBORHOOD MIXED USE
-  HC - HIGHWAY COMMERCIAL
-  OI - OFFICE / INSTITUTIONAL

Letters are being sent to all property owners within the 1000' buffer. Subject property is shown in the hatched pattern.

