

Land Use Map

Case #: P25-29

Request: Rezoning
 Agricultural Residential (AR) to
 Single Family Residential 15 (SF-15)




Location: 3546 Braddy Road
 9484789568000

Legend

 P25-29

Land Use Plan 2040

Character Areas

-  PARKOS - PARK / OPEN SPACE
-  OSS - OPEN SPACE SUBDIVISIONS
-  LDR - LOW DENSITY



Letters are being sent to all property owners within the 1,000' buffer. Subject property is shown in the hatched pattern.

