Fayetteville, NC

Pavement Management Report

June 2022



Infrastructure Management Services

TABLE OF CONTENTS

1.0 Executive Summary 1

1.1. Project Summary 1

1.2. Budget Scenarios and M&R Work Planning 2

2.0 Principles of Pavement Management 4

2.1. Foreword 4

2.2. Pavement Preservation 4

2.3. Summary 6

3.0 The Pavement Management Process 7

3.1. Foreword 7

3.2. IMS Pavement Management Process Overview 7

3.3. PAVER Pavement Management System 8

3.4. Pavement Condition Survey 8

3.5. Pavement Condition Data Analysis 9

3.6. Summary 12

4.0 Pavement Condition Survey Results 13

4.1. Foreword 13

4.2. Fayetteville Street Inventory and Condition Summary 13

4.3. Fayetteville Network Condition Imagery 17

4.4. Summary 23

5.0 Rehabilitation Plan and Budget Development 24

5.1. Foreword 24

5.2. Key Analysis Set Points and Assumptions 24

5.3. Network Budget Analysis Models 26

5.4. Post Rehabilitation Condition 30

6.0 Project Recommendations and Comments 31

6.1. Project Summary and Recommendations 31

6.2. Closing 31

Appendix A **32**

Roadway Inventory and Condition Data

Appendix B

Current Funding $4.7M

Appendix C

Branch Inventory and Condition Summary

Appendix D

Full-Size Maps:

Functional Classification by Segment

Pavement Condition Index by Segment

$4.7M/year Rehab Plan Budget

$4.7M/year Post Rehab PCI Map

1.0 Executive Summary

1.1. Project Summary

Beginning in 2022 IMS Infrastructure Management Services, LLC (IMS) was retained by Fayetteville, NC (City) to conduct a comprehensive pavement condition assessment and pavement management analysis on City's roadway network. The objectives of this project were to: (1) perform a network-level condition survey of the City's 757 centerline miles of primarily asphalt roadways (2) provide City staff with an up-to-date PAVER pavement management system, (3) estimate the rate of deterioration of the City's pavements, and (4) estimate the future Maintenance and Rehabilitation (M&R) requirements for the City's pavement infrastructure.

IMS mobilized their Laser Road Surface Tester (RST) in January 2022 to conduct an objective pavement condition survey of the City-maintained roads. The collected pavement imagery, surface distress data and roughness were analyzed following industry standards to determine the Pavement Condition Index (PCI) as well as the International Roughness Index (IRI) for each segment of the road.

PCI scores provide an indication of a pavement's structural integrity and functional condition. PCI scores range from 0, indicating a completely failed pavement, to 100, indicating a pavement in excellent condition. IRI values measure the smoothness of a pavement in inches per mile, with lower scores indicating a smoother pavement. Pavement conditions were categorized based on PCI values using the criteria shown in **Table 1.**

Table 1 - City's PCI Categories

Condition Assessment	Typical Pavement Distresses and M&R Needed	PCI Range
Good	Fresh like-new pavement Preventative Maintenance: *Crack Sealing*	85-100
Satisfactory	Low severity L&T cracking and weathering **Preventative Maintenance:** *Crack Sealing & Surface Treatments*	70-85
Fair	Moderate severity L&T cracking **Global preventive maintenance & localized repairs:** *Localized surface and/or full-depth patching, surface treatments, and thin overlays*	55-70
Poor	Severe L&T cracking, low severity alligator cracking **Moderate rehabilitation:** *Localized full-depth patching, mill and overlays*	40-55
Very Poor	Moderate alligator cracking **Major rehabilitation:** *Mill and overlays, and reconstruction*	25-40
Serious	Severe alligator cracking, rutting **Major rehabilitation:** *Partial and complete reconstruction*	10-25
Failed	Severe alligator cracking, rutting and potholes **Major rehabilitation:** *Complete reconstruction*	0-10

The following **Figure 1** provides an overview of the conditions of the City pavement network. **The PCI of the Fayetteville Pavement Network is a 72.**

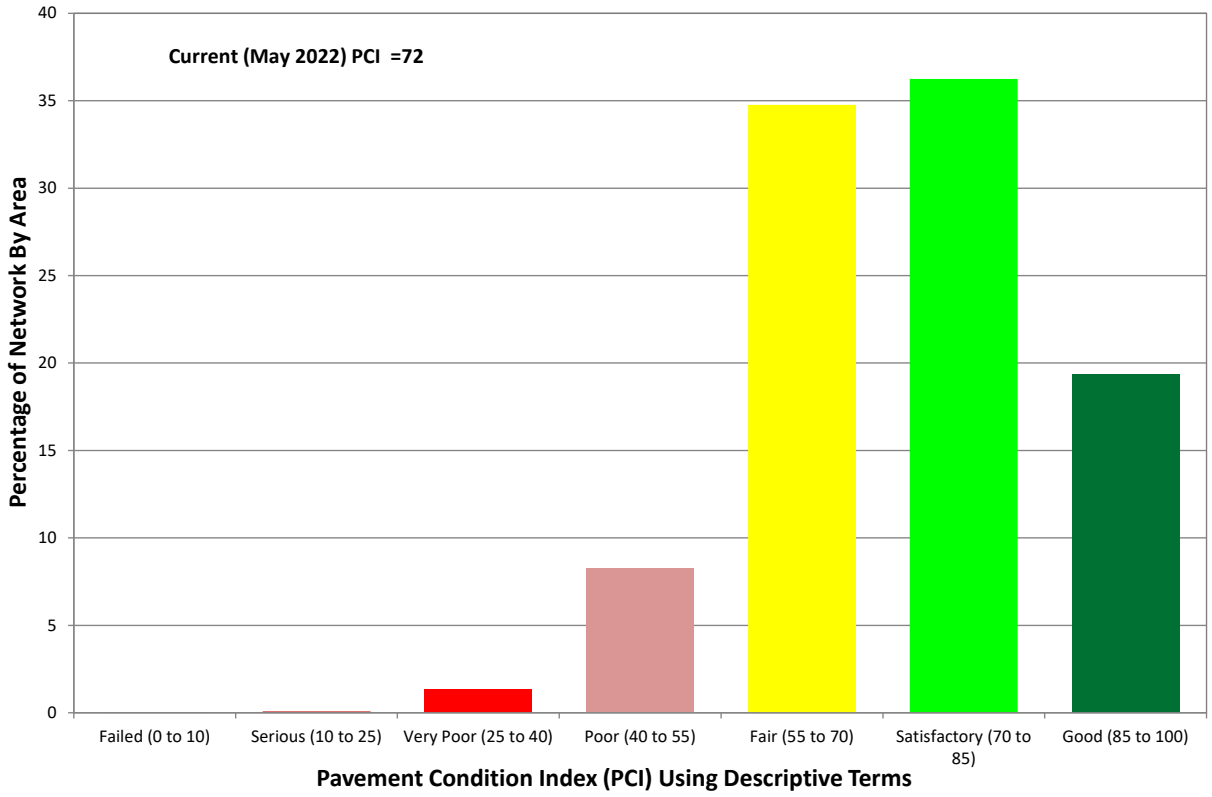

Figure 1 - Fayetteville Condition Distribution

1.2. Budget Scenarios and M&R Work Planning

The latest inventory and condition data captured during the survey was loaded into the PAVER software for analysis and M&R work planning.

The PAVER pavement management system was customized with City's rehabilitation strategies, unit rates, and deterioration models and was used to run several "What-If" scenarios to depict the consequence of different funding levels as well as the outcome of the City's current funding on street network conditions.

Figure 2 depicts the network average PCI for the City resulting from these different scenarios. The current funding level of approximately $4.7M per year will result in a 5-year projected PCI of 68. It is predicted that a total investment of approximately $10.2M each year for the next 5 years will be required to maintain the current above average PCI of 71.

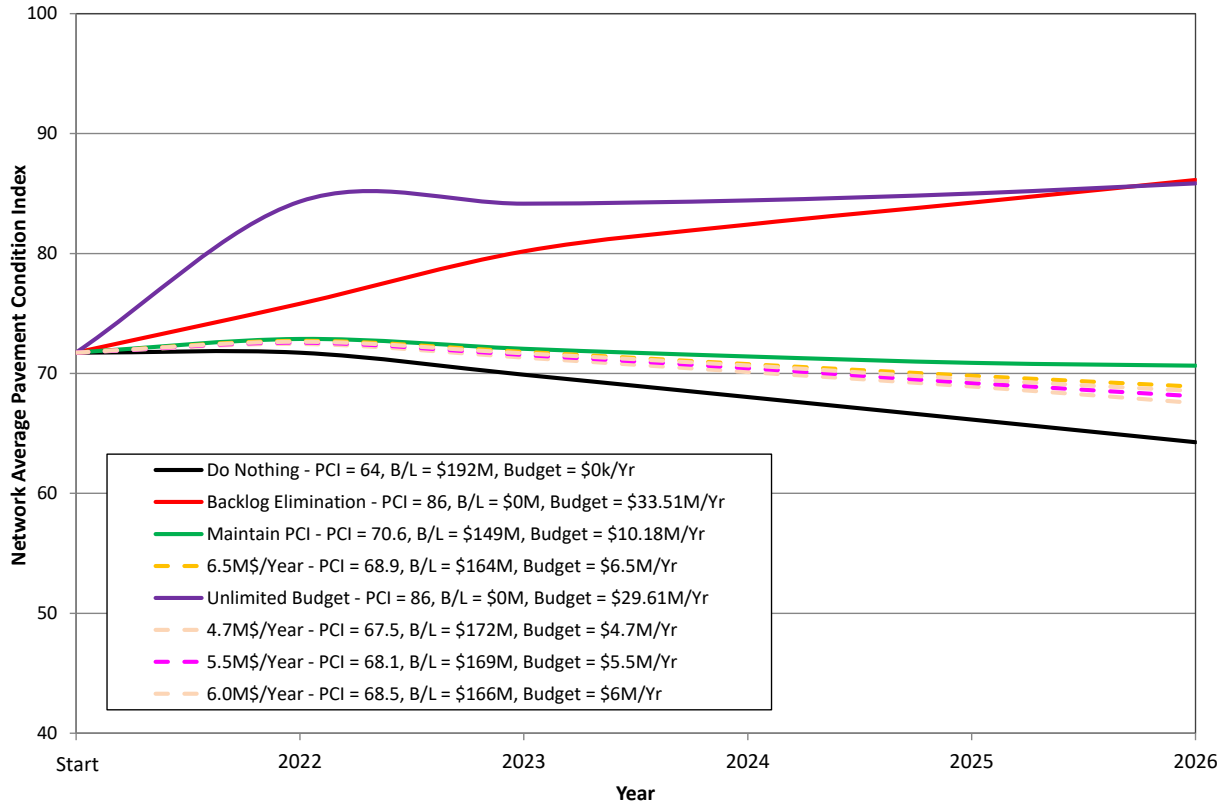

Figure 2 - Effect of Budget on Overall Roadway Pavement Conditions

Following the creation of each funding model, the PAVER pavement management program was used to formulate practical projects for the City with its current annual budget of $4.7M. The 5-year recommended M&R plan color-coded by activity and year is presented as a map and provided in **Appendix C**.

The analysis and data presented in this report are based on the inspections performed by IMS in January 2022 on the City's pavement network, available work history, and other assumptions elaborated in the report. The information presented in the Executive Summary is summarized from various sections of this report. It is essential that reviewers familiarize themselves with detailed information provided in subsequent sections of this report prior to making any specific decisions based on these results.

2.0 Principles of Pavement Management

2.1. Foreword

The fundamentals of pavement management are discussed in this section. The goal of a pavement management program is to minimize the life-cycle costs of all pavements managed by an agency. Perform preventative maintenance on roadways before they cross a threshold where more expensive rehabilitation activities are needed. A successful pavement management program requires periodic updates in pavement conditions, deterioration models, M&R strategies, cost models, and evaluation of the effectiveness of M&R activities.

2.2. Pavement Preservation

Preservation of existing roads and street systems has become a major activity for all levels of government. The best method to obtain the most optimal usage of available funds or to determine the required funding to achieve a predetermined level of service is through the use of a pavement management system. An effective pavement management system can assist agencies in developing long-term rehabilitation programs and budgets, assess the effectiveness of maintenance activities and new technologies, and store historical data and images.

Figure 3 illustrates that, typically, pavements start deteriorating rapidly once they hit a specific threshold. A nominal investment in cheaper surface treatments at 40% lifespan is much more effective than deferring maintenance until heavier overlays or possibly reconstruction is required just a few years later. Roadways that are repaired while in good condition will have an extended lifetime and will cost less overall than those left to deteriorate to a poor condition. Without an adequate routine pavement maintenance program, roadways will require more frequent reconstruction, thereby costing millions of extra dollars. As pavement deteriorates, repairs become more expensive. This is because pavements in fair or better condition can be repaired with 2-inch-thick asphalt overlays or slurry seals, while pavements in worse condition require full depth repairs that extend 4-inches or more.

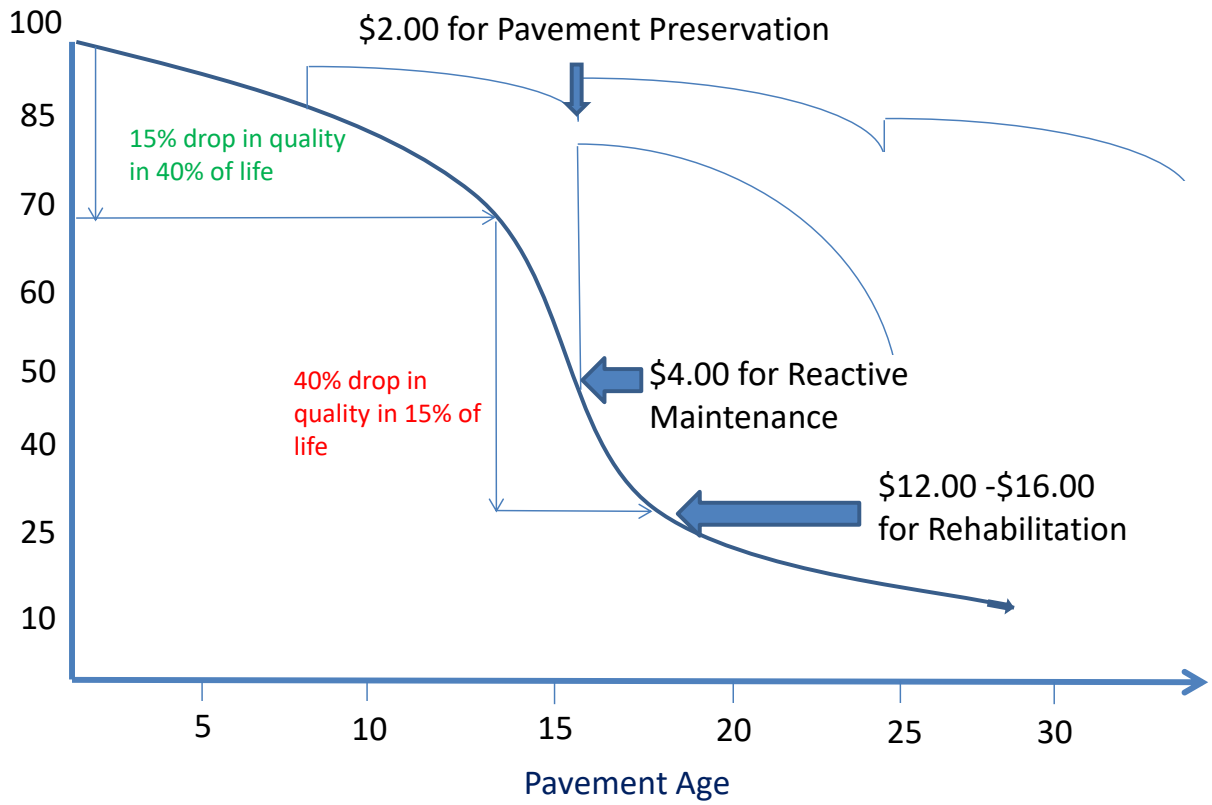

Figure 3 - Pavement Deterioration and Life Cycle Costs

(Values shown for illustrative purposes only)

As shown in **Figure 4** the primary objective of pavement management is to preserve the pavements in good condition rather than wait until a reconstruction is necessary.

The key to a successful pavement management program is to develop a reasonably accurate deterioration curve of the pavements, and then identify an optimal timing and rehabilitation strategy. The outcome of this exercise is the long-term cost savings and increase in network level pavement quality over time.

A successful pavement management program requires periodic updates in pavement conditions, deterioration models, and cost models, and evaluation of the effectiveness of M&R activities.

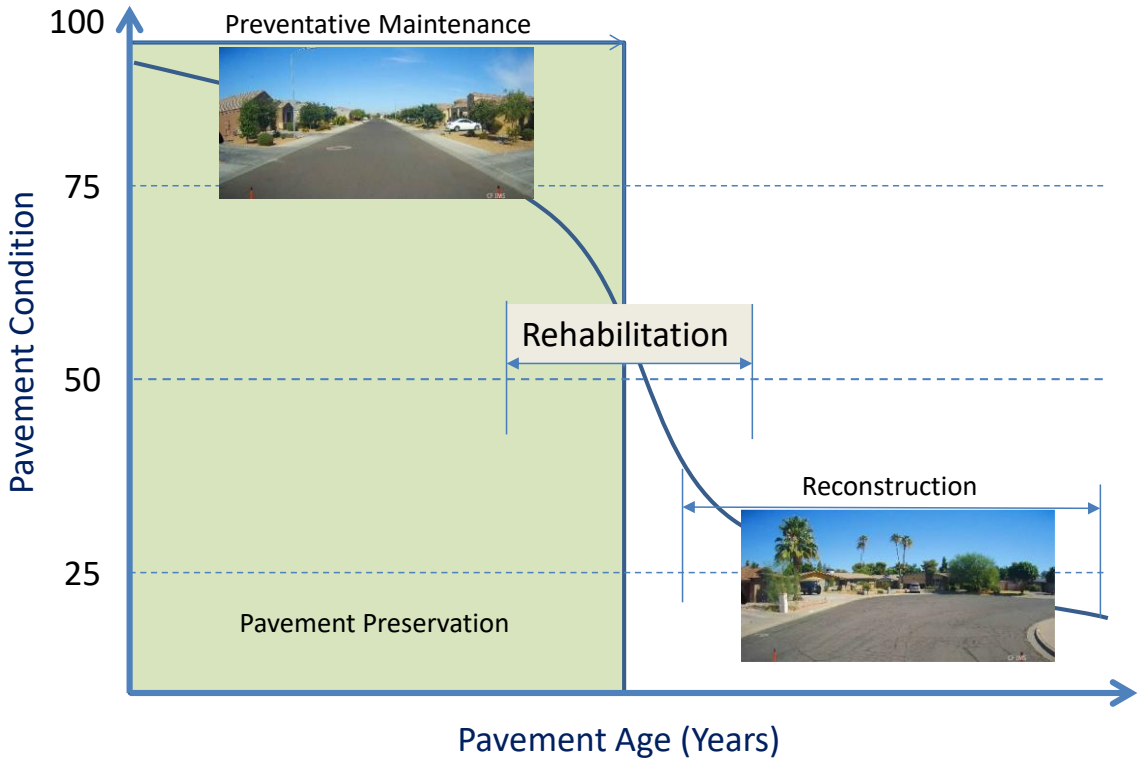

Figure 4 - Pavement Preservation

2.3. Summary

The goal of a pavement management program is to delay the inevitable total reconstruction for as long as practical through application of routine M&R strategies. The outcome of this exercise is the long-term cost savings and increase in network level pavement quality over time.

3.0 The Pavement Management Process

3.1. Foreword

This section reviews the process and standards that were followed to satisfy the scope of this project. The section provides a summary of the PAVER pavement management system that was implemented in the City, as well as a review of the technology that was mobilized by IMS to collect pavement condition data. Following a summary of each pavement distress, this section will outline the methods used in the PAVER system to calculate the PCI and roughness score for each pavement segment.

3.2. IMS Pavement Management Process Overview

As shown in **Figure 5**, the IMS RST was mobilized to the City to conduct an objective survey and to collect pavement imagery, roadway geometry, longitudinal and transverse profile, and surface distress data.

The collected pavement imagery, and surface distress data were analyzed following the *ASTM D6433* to determine the PCI. The pavement longitudinal profile data was also analyzed based on ASTM E1926 to assess its roughness through determination of the International Roughness Index (IRI).

Following the pavement condition assessment, the PAVER pavement management system was implemented and updated with the latest inventory and condition data. It was used to run several "What-If" scenarios to depict the consequence of different funding levels as well as the outcome of the City's current funding on street network conditions.

Figure 5 - Laser Road Surface Tester (RST)

3.3. PAVER Pavement Management System

PAVER is a pavement management software package developed by the U.S. Army Corps of Engineers' Construction Engineering Research Laboratory. The software package includes a set of engineering tools that assists agencies in determining when, where, and what level of pavement M&R is required and approximately how much it will cost. The system provides a suite of pavement management tools, or "modules", that will help the City with the following tasks:

- Developing and organizing their pavement inventory.
- Assessing the current condition of their pavements.
- Developing models to predict future pavement conditions.
- Reporting on past and future pavement performance.
- Developing scenarios for M&R based on either funding or pavement condition goals.
- Planning M&R projects.

The PAVER User Manual, which is available as a navigable PDF file in the PAVER software provides more details on various functionalities of the program.

3.4. Pavement Condition Survey

One of the primary objectives of this project was to perform a comprehensive pavement condition survey on the City's roadway network and perform an imagery-based PCI survey on the collected data using the guidelines presented in ASTM D6433.

A specialized piece of survey equipment – referred to as the RST – was used to collect observations on the condition of the pavement surface, as well as to collect high-definition digital imagery and spatial coordinate information. The RST is equipped with the second edition of 3D Laser Crack Measurement System (LCMS-2) and provides a continuous scan of a 4m wide lane width (shown in **Figure 6)** with 1mm resolution and can operate at speeds up to 60-mph.

The LCMS-2 system allows for automated detection of pavement distresses including various types of cracks, raveling, edge drop-offs, potholes, macrotexture, and rutting. The system also automatically determines the presence of paint stripes which help in identifying the pavement lane.

Data collection was performed during daytime and only during dry weather conditions. Data collection was performed while observing all traffic rules and at posted speed limits. Arterials and Collectors were surveyed in two passes (one pass in each direction) and residential roads were surveyed in one pass.

Figure 6 - RST Equipped with the 3D LCMS-2 Camera

3.5. Pavement Condition Data Analysis

Following the pavement condition data collection, the 3D images and pavement profile captured by the RST were analyzed following industry standards to determine the PCI and IRI for each block of the road. The following describes the method used to determine each index.

Pavement Condition Index (PCI) – The Laser RST collects surface distress observations based on the extent and severity of distresses encountered along the length of the roadway following ASTM D6433 protocols for asphalt and concrete pavements. The surface distress condition (cracking, potholes, raveling) is considered by the traveling public to be the most important aspect in assessing the overall pavement condition.

Presented on a 0 to 100 scale, the PCI is an aggregation of the observed pavement defects. Within the PCI, not all distresses are weighted equally. Certain load associated distresses (caused by traffic loading), such as rutting or alligator cracking have a much higher impact on the surface distress index than non-load associated distresses such as raveling or patching. Even at low extents and moderate severity – less than 10% of the total area – these distresses can drop the PCI considerably. ASTM D6433 also has algorithms within it to correct for multiple or overlapping distresses within a segment.

The following **Table 2** provides a description of major distress types identified in the network:

Table 2- Pavement Distress Descriptions

Alligator Cracking – Quantified by the severity of the failure and number of square feet. As a load associated distress, this distress has a significant impact on the condition score, even at low extents.

Wheel Path Rutting – Starting at a minimum depth of ¼ inch, wheel path ruts are quantified by their depth and the number of square feet encountered. Like alligator cracking, low densities of rutting can have a large impact on the final condition score.

Longitudinal & Transverse Cracks – Quantified by their length and width. These cracks can be the result of pavement shrinkage, or construction issues.

Block Cracking – Quantified by their width and number of square feet, these cracks form by interconnected longitudinal and transverse cracks that divide the pavement into approximately rectangular pieces.

Patching – Quantified by the extent and quality of patches. Even a good quality patch is considered a surface defect and affects the conditions.

Raveling – Loss of course aggregate materials on the pavement surface and is measured by the severity and number of square feet affected.

Bleeding – the presence of free asphalt on the roadway surface caused by too much asphalt in the pavement or insufficient voids in the matrix. The result is a pavement surface with low skid resistance. This distress is measured by the amount and severity of the area.

Edge Cracking – Running parallel to the road and usually within 1 to 2 feet of the outer edge of the pavement, this distress is accelerated by traffic loading and weakened base conditions resulting from poor drainage.

Distortion – Includes various localized unevenness in the surface of the pavement including bumps and sags, depressions, swell, corrugation or shoving.

Weathering – The wearing away of the asphalt binder and fine aggregate matrix quantified by the severity and area

The 0 to 100 PCI range is commonly divided into various ranges using descriptive terms. Divisions between the terms are not fixed but are meant to reflect common perceptions of pavement conditions **Table 3** detail a general description for each of these condition ranges with respect to remaining life and typical rehabilitation actions.

Table 3 - Pavement Condition Index Categories

Condition Assessment	Typical Pavement Distresses and M&R Needed	PCI Range
Good	Fresh like-new pavement **Preventative Maintenance:** *Crack Sealing*	85-100
Satisfactory	Low severity L&T cracking and weathering **Preventative Maintenance:** *Crack Sealing & Surface Treatments*	70-85
Fair	Moderate severity L&T cracking **Global preventive maintenance & localized repairs:** *Localized surface and/or full-depth patching, surface treatments, and thin overlays*	55-70
Poor	Severe L&T cracking, low severity alligator cracking **Moderate rehabilitation:** *Localized full-depth patching, mill and overlays*	40-55
Very Poor	Moderate alligator cracking **Major rehabilitation:** *Mill and overlays, and reconstruction*	25-40
Serious	Severe alligator cracking, rutting **Major rehabilitation:** *Partial and complete reconstruction*	10-25
Failed	Severe alligator cracking, rutting and potholes **Major rehabilitation:** *Complete reconstruction*	0-10

International Roughness Index (IRI) - The captured longitudinal profile of the road was analyzed following ASTM E1926 to determine the IRI. IRI values measure the roughness (vertical displacement over a fixed interval reported in inches per mile) of a roadway pavement.

- IRI values less than 200 inches/mile indicate “smooth” pavement.
- IRI values between 200 and 400 inches/mile indicate a “marginally rough” pavement.
- IRI values greater than 400 inches/mile indicate “rough” pavement.

3.6. Summary

This section reviewed the scope and standards used in this project. The LCMS-2 technology was mobilized to collect pavement condition information, including roughness and surface distresses. Pavement condition data was then loaded into the PAVER Pavement Management System and through a series of calculations (outlined in 3.5) an accurate PCI was determined for each pavement segment. PAVER used this data to develop pavement deterioration models and M&R recommendations.

4.0 Pavement Condition Survey Results

4.1. Foreword

This section will review the results of the pavement condition survey performed in January 2022. First is a summary of conditions in the four functional classes used in the City analysis. Next, this section will review photos of the network taken from the RST. Finally, a series of charts and maps will summarize the findings of the condition survey and the overall PCI distribution of the City pavement network. **The City PCI is a 72.**

4.2. Fayetteville Street Inventory and Condition Summary

The paved roadway network covers approximately 757 miles of asphalt pavements.

As part of the scope of this assignment, the functional classification designations currently used by the City were adopted for their use in the pavement analysis. The City currently consists of four classes: principal, arterial, collector, and residential.

1. **Principal (P)** – all cross-City corridors consisting of 4 or more lanes, generally allowing access to vehicles from outside of the city. Traffic distribution would consist of a higher amount of truck traffic than other classes. Major cross City corridors with a landscaped median were also assigned to the Major Arterial designation.
2. **Arterial (A)** – these are the street segments linking the collector and residential roadways to the principal roadway network. They are generally two lanes across and have traffic volumes lower than that of the principal roads.
3. **Collector (C) –** 2-lane roads connecting local and residential neighborhood roadways to the arterial pavement network.
4. **Residential (R)** – These are the street segments consisting of all residential or other low volume roads. This category accounts for the majority of roadways in the City's pavement network.

Table 4 presents the City's inventory and pavement condition breakdown between different functional classes. **Appendix A** provides detailed inventory and condition data the City network.

Table 4 - Network Inventory Summary by Functional Class

Fayetteville, NC
Network Summary by Functional Class

	Pavetype	Network	Principal	Arterial	Collector	Residential
Segment (Block) Count	All Streets	8157	59	86	133	7879
	AC	8150	59	86	133	7872
	PCC	5	0	0	0	5
	GR	2	0	0	0	2
Network Length (ft)	All Streets	3,994,584	25,969	44,622	57,014	3,866,979
(Centerline Length)	AC	3,992,230	25,969	44,622	57,014	3,864,625
	PCC	2,354	0	0	0	2,354
	GR	194	0	0	0	194
Network Length (mi)	All Streets	756.6	4.9	8.5	11	732
(Centerline Length)	AC	756.1	4.9	8.5	11	732
	PCC	0.4	0.0	0.0	0	0
Average Width (ft)	All Streets	29	51	41	33	28
	AC	29	51	41	33	28
	PCC	21	0	0	0	21
	GR	54	0	0	0	54
Network Area (sf)	All Streets	115,208,183	1,329,869	1,840,448	1,895,961	110,141,905
	AC	115,148,598	1,329,869	1,840,448	1,895,961	110,082,320
	PCC	49,109	0	0	0	49,109
	GR	10,476	0	0	0	10,476
Current PCI	All Streets	72	69	71	73	72
	AC	72	69	71	73	72
	PCC	0	0	0	0	68

- Nineteen percent (19%) of the network can be considered in Good condition and require only routine maintenance.
- Thirty-six percent (36%) of the network falls into the Satisfactory classification. These are roads that benefit most from preventative maintenance techniques such as microsurfacing, slurry seals.
- Thirty-five percent (35%) of the roadways are rated as Fair and are candidates for lighter surface-based rehabilitations such as thin overlays.
- Eight percent (8%) of network can be considered Poor condition representing candidates for progressively thicker overlay-based rehabilitation. If left untreated, they will decline rapidly into reconstruction candidates.
- The remaining one percent (1%) of the network is rated as Very Poor, Serious and Failed meaning these roadways have failed or are past their optimal due point for overlay or surface-based rehabilitation and may require progressively heavier forms of rehabilitation (such as surface reconstruction or total reconstruction).

The following graph **(Figure 7)** plots the same pavement condition information using descriptive terms to classify the roadways.

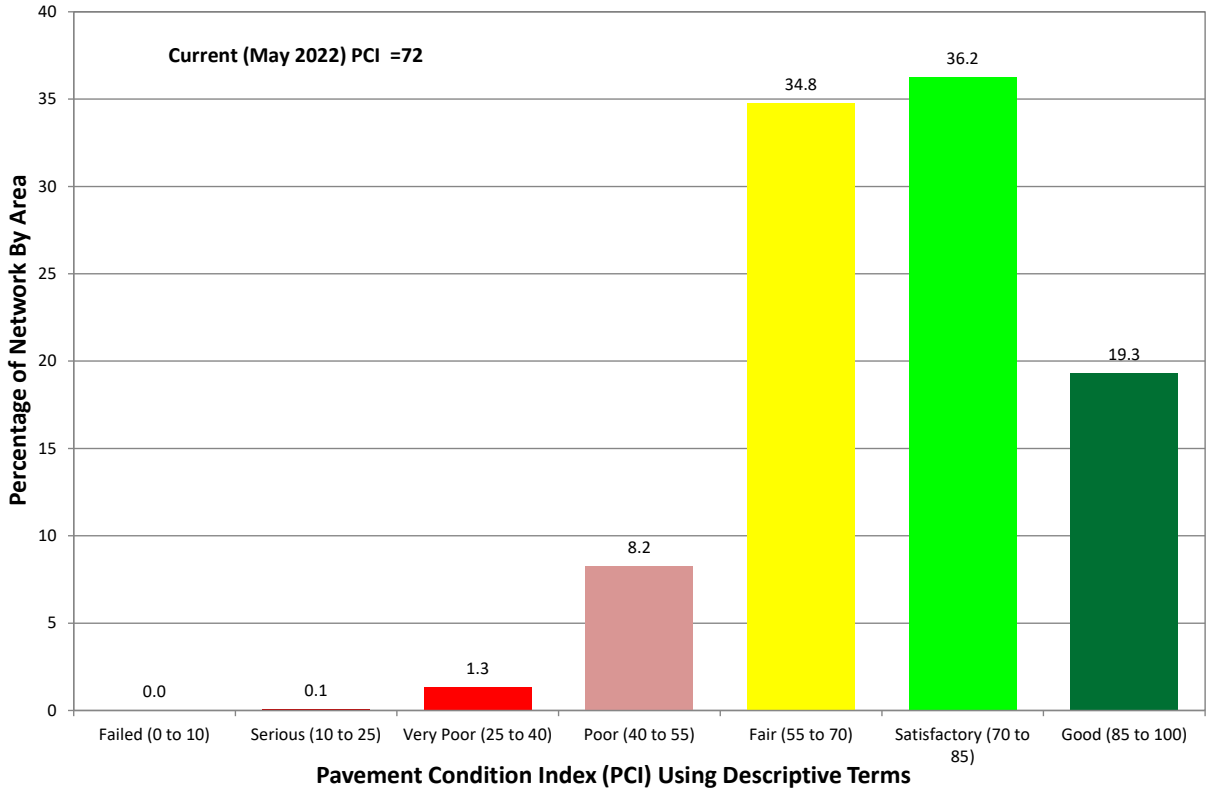

Figure 7 – Roadway Network Present Status Using Descriptive Terms

The City consists of 4 unique functional classes. **Figure 8** shows the PCI breakdown of each of the 4 functional classes. The majority of roadways in need of heavier maintenance and rehabilitation, such as overlays and partial reconstruction fall into the Principal (Red) functional class, as seen in the figure below.

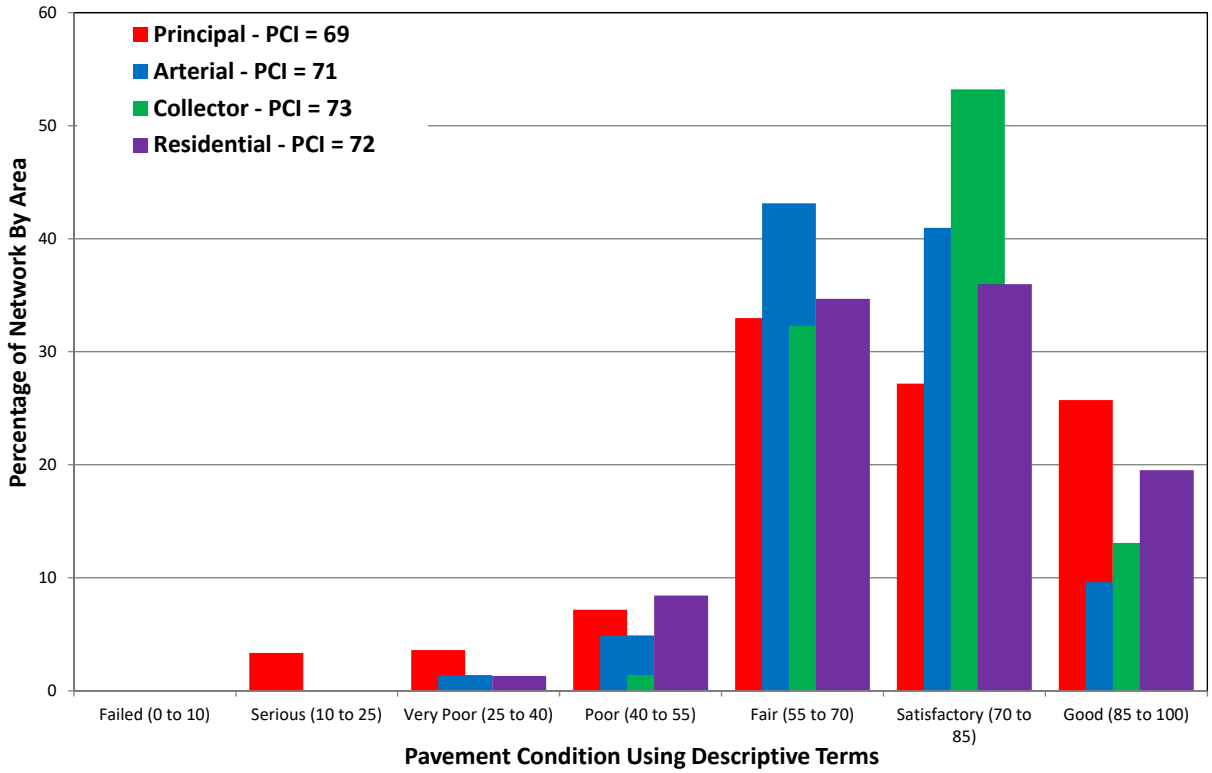

Figure 8 – Roadway Network Present Status by Functional Class

4.3. Fayetteville Network Condition Imagery

The images presented below provide a sampling of the City roadways that fall into the various condition categories with a discussion of potential rehabilitation strategies.

Failed (PCI = 0 to 10) – Complete Reconstruction

Figure 9 – Example of a Pavement Rated as Failed

Como Street from Tina Drive to Goins Drive (GISID 2374, PCI = 8) – Rated as Failed, this street displays spreading base failure as evidenced by presence of numerous potholes. A mill and overlay on this street would not be suitable as the base has failed and would not meet an extended service life of at least 15 years. This street requires a full reconstruction and should be carefully monitored.

Deferral of reconstruction of roadways rated as Failed will not cause a substantial decrease in pavement quality as the roadways have passed the opportunity for overlay-based strategies. Due to the high cost of reconstruction, Failed roadways are often deferred in favor of completing more roadways that can be rehabilitated at lower costs, resulting in a greater net benefit to the City. This strategy however must be sensitive to citizen complaints forcing the street to be selected earlier. In addition, this type of street can pose a safety hazard for motorists since severe potholes and distortions may develop. It is important to consistently monitor these roadways and check for potholes or other structural deficiencies until the street is eventually rebuilt.

Serious (PCI = 10 to 25) – Last Opportunity for Surface Base Rehabilitation

Figure 10 - Example of a Pavement Rated as Serious

Ferrell Drive from Gladys Street to Fieldcrest Drive (GISID 3084, PCI = 24) – Rated as Serious, this segment still has some remaining life before it becomes a critical reconstruction need. As evident in the imagery, a fair amount of the segment is severely cracked, and potholes strongly contribute to the lower PCI score of this segment. If left untreated, within a short period of time, a full reconstruction would be required.

On heavy traffic roadways, Serious roadways often require partial to full reconstruction – that is removal of the pavement surface and base down to the subgrade and rebuilding from there. On local roadways, they require removal of the pavement surface through grinding or excavation, base repairs, restoration of the curb line and drainage, and then placement of a new surface.

In general, the service life of Serious roadways is such that if deferred for too long, it would require a more costly reconstruction. Roadways rated as Poor are typically selected first for rehabilitation as they provide the greatest cost/benefit to the City – that is the greatest increase in life per rehabilitation dollar spent.

Very Poor (PCI = 25 to 40) – Moderate to Thick Overlays

Figure 11 - Example of a Pavement Rated as Very Poor

Sourwood Drive from Veanna Drive to Rustland Drive (GISID 7716, PCI = 35) – Very Poor roadways have distresses that tend to be localized, but moderate to severe in nature – that is they do not extend the full length of the segment. On this segment the evidence of deterioration is the extensive alligator cracking which can be clearly seen in the image above. Crack seal has been applied in the past, but with little success in stopping the spread of alligator cracking.

Very Poor roadways that display high amounts of load associated distresses are selected as a priority for rehabilitation as they provide the greatest cost/benefit to the City. If left untreated, Very Poor roadways with high amounts of load associated distresses would deteriorate to become partial reconstruction candidates. Very Poor roadways that are failing due to materials issues or non-load associated failures may become suitable candidates for thick overlays if deferred, without a significant cost increase.

Poor (PCI = 40 to 55) – Thin to Moderate Overlays

Figure 12 - Example of a Pavement Rated as Poor

Scotland Drive from Scotland Drive to Alamance Road (GISID 13345, PCI = 48) – Several distresses are present, but tend to be more localized and moderate in severity. There is some block cracking across the segment, thought the left-hand lane has been patched recently.

Fair (PCI = 55 to 70) – Surface Treatments to Thin Overlays

Figure 13 - Example of a Pavement Rated as Fair

Little Beaver Drive from Nato Road to Fargo Drive (GISID 7293, PCI = 56) – Rated as Fair with the primary cause of deterioration is the transverse and longitudinal cracking. It also displays small amounts of load associated distresses that can easily be removed to restore the visual appearance of the roadway. The existing surface should be milled and the failed areas patched before restoring the surface with an overlay. Streets in this condition are at point were additional deterioration will put them past the point at which a thin overlay is effective.

Satisfactory (PCI = 70 to 85) – Surface Treatments and Localized Rehabilitation

Figure 14 - Example of a Pavement Rated as Satisfactory

Mohawk Avenue from Cherokee Drive to Catawba Street (GISID 8518, PCI = 70) – Rated as Satisfactory, this road displays minor amounts of longitudinal and transverse cracking. This street is an example of a candidate for preventative maintenance such as a cape seal to extend the life of a roadway.

Routine maintenance such as crack sealing and localized patching allows for keeping the cracks as waterproof as possible. By keeping water out of the base layers, the pavement life is extended without the need for heavier rehabilitations.

Good (PCI = 85 to 100)

Figure 15 - Example of a Pavement Rated as Good

Belvedere Avenue from Greenland Drive to Westmont Drive (GISID 1583, PCI = 100) – Rated as Good, displaying little to no surface distresses. The ride is smooth and the surface and the base is strong. As long as load associated distress do not appear, this road will be an excellent candidate for a slurry seal in several years.

4.4. Summary

Section 4 reviewed the results of the condition survey in the City. The section described each of the four functional classifications in the City and outlined their respective conditions on the PCI scale. The PCI scale was explained further through a series of pavement photographs that were taken during the 2022 survey. **The network average PCI in Fayetteville is a 72.**

5.0 Rehabilitation Plan and Budget Development

5.1. Foreword

This section discusses the results of the pavement management analysis that was performed using the PAVER pavement management system. First is an overview of the assumptions that were used when implementing the system. Some of these include the development of accurate unit rates, and the selection methodology for rehabilitation candidates. Next, in 5.3, the results of each of the various budget runs is detailed, along with their resulting conditions. This is highlighted further through a series of charts that are used to demonstrate the positives and negatives of various funding models. Finally, the City's selected budget is presented through a map and chart outlining the 5-year anticipated condition.

5.2. Key Analysis Set Points and Assumptions

The PAVER program requires user inputs to complete its condition forecasting, prioritization, and budget analysis. The M&R analyses were based on the results of the 2022 PCI survey and the pavement inventory and historical work records provided by the City and stored in the City's PAVER database. The other assumptions made in our analyses include:

- **Pavement Performance Curves:** Pavement performance curves (aka deterioration curves) are used to predict future pavement conditions. PAVER allows for historical M&R and inspection data to be used to build deterioration models that reflect actual pavement conditions over time for pavement families that share similar characteristics (e.g. functional class, pavement use, pavement type, pavement strength, AADT, soil properties, and construction methods).
- **Critical PCI:** Paver allows the user to pick a point in the pavement performance curve where rehabilitation is deemed most necessary. The Critical PCI value represents the condition at or below which Major M&R (e.g., resurfacing and reconstruction) is typically recommended. A PCI value of 60 has been chosen for all the city's roadways as this numerical value allows roads a cushion of 2-3 years before thin overlays become ineffective. Performing major M&R on pavements that are closer to the critical PCI of 60 through resurfacing, rather than waiting for these pavements to deteriorate further to reconstruction is generally more cost effective and is prioritized in PAVER.
- **M&R Categories, Rates, and Policies:** PAVER groups M&R activities into four categories designated as Major, Global Preventive, Localized Preventive, and Localized Stopgap work.
    - **Major M&R:** major M&R include structural overlays, mill and overlays, and partial and full reconstructions activities and reset the PCI to 100. **Table 5** presents estimated unit costs and recommended PCI ranges for various major M&R activities provided by the City. The estimated costs presented should be considered rough estimates based on the assumed unit costs only and should not be considered engineering estimates.

- **Global Preventive M&R:** includes surface treatments such as Slurry Seal. This treatment should be applied to pavements in good or satisfactory conditions with minimal load associated distresses. It is represented in **Table 6**.

- **Localized Preventive M&R:** includes localized activities such as crack sealing and patching that are applied to pavements above critical PCI.
- **Localized Stopgap M&R:** includes localized stopgap (safety related) activities such as patching that are applied to severe distresses posing a safety concern on pavements with a PCI below critical pending the availability of major M&R funds.
- Selection and Prioritization of Rehab Candidates
  - **Priority ranking** - analysis in Paver uses prioritization for rehabilitation candidate selection based on segments Use and Rank. In the program "Use" defines the role the pavement plays (Roadway, Parking Lot, Driveway), while "Rank" defines its functional class. Since this project only focused on roadways, the prioritization will be entirely based on Rank. Generally, higher traffic functional classes receive a higher priority. This ensures that roadways that service the most residents undergo rehabilitation first to provide as much benefit per person as possible.
  - **Proximity to Critical PCI** - when selecting major M&R candidates for pavements below critical PCI, pavements with PCI values closer to the critical PCI of 60 receive a higher priority to allow for more resurfacing projects, rather than waiting for these pavements to deteriorate further to become reconstruction candidates.

Table 5 - Major M&R

Fayetteville, NC
Rehabilitation Strategies and Unit Rates
Major M&R

Rehab Code	Typical Rehab Activity	PCI	Unit Rate ($/sf)
FR	Full Reconstruction - Asphalt	0-40	8.33
OL	Overlay (~1.5")	40-70	2.00

Table 6 - Global M&R

Fayetteville, NC
Rehabilitation Strategies and Unit Rates
Global M&R

Rehab Code	Typical Rehab Activity	PCI	Application Interval	Delta T (Year)	Unit Rate ($/sf)
SS	Slurry Seal	65-80, minimal climate-related distress	5	3	0.44
CS	Cape Seal	65-80, minimal and skid-causing distress	7	5	0.85

The net result of the five-year plans is a program that favors global surface treatments, followed by moderate to thick overlays, then partial reconstruction projects, and finally full reconstruction projects. The 5-year projected results of the 2022 budget runs as presented in **Table 7**.

Table 7 - Summary of Budget Runs

Fayetteville, NC
Summary of Budget Analysis Runs

Scenario Description	Annual Budget ($K/Yr)	5 Year Total Spending ($K/Yr)	Remaining B/L ($K/Yr)	Total Cost (Spending + B/L) ($K/Yr)	5th Year PCI
Backlog Elimination	$33513.9	$167569.3	$0	$167569.3	86.1
Maintain PCI	$10175.9	$50879.4	$148530.7	$199410.1	70.6
6.5M$/Year	$6499.5	$32497.5	$164127.4	$196624.9	68.9
Unlimited Budget	$29613.6	$148067.8	$0	$148067.8	85.8
4.7M$/Year	$4699.3	$23496.7	$172166.6	$195663.3	67.5
5.5M$/Year	$5498.8	$27493.9	$168803.6	$196297.5	68.1
6.0M$/Year	$5999	$29994.9	$166263.6	$196258.5	68.5

5.3. Network Budget Analysis Models

An analysis containing a total of 8 profile budget runs was prepared for the City starting in fiscal year 2022 and running through 2026. The analysis results are summarized below:

- **Do Nothing** (illustrated in **Figure 18**) – This option identifies the effect of spending no capital for 5 years. After 5 years, this scenario results in a network average PCI drop from a 72 to a 64 and an increase in backlog to nearly $192M.
- **Fayetteville $4.7M Budget** (Green Line) – This represents the City's current average annual budget of $4.7M/Yr dedicated to pavement preservation and rehabilitation. This level of funding will result in a network average PCI score of 68 and a backlog of $172M.
- **Maintain PCI** – this budget represents the cost to maintain the current PCI level at 71 and will cost approximately $10.2M.
- **Eliminate Backlog –** A final budget was run to determine the cost associated with reducing the backlog to $0. This would cost approximately $33.5M/Yr and will result in a PCI of 86.

The results of the analysis are summarized in **Figure 16**. The X-axis highlights the annual budget, while the Y-axis plots the 5 Year Post Rehab Network Average PCI value. The diagonal blue line is the results of the pavement analysis (the Fayetteville model profile).

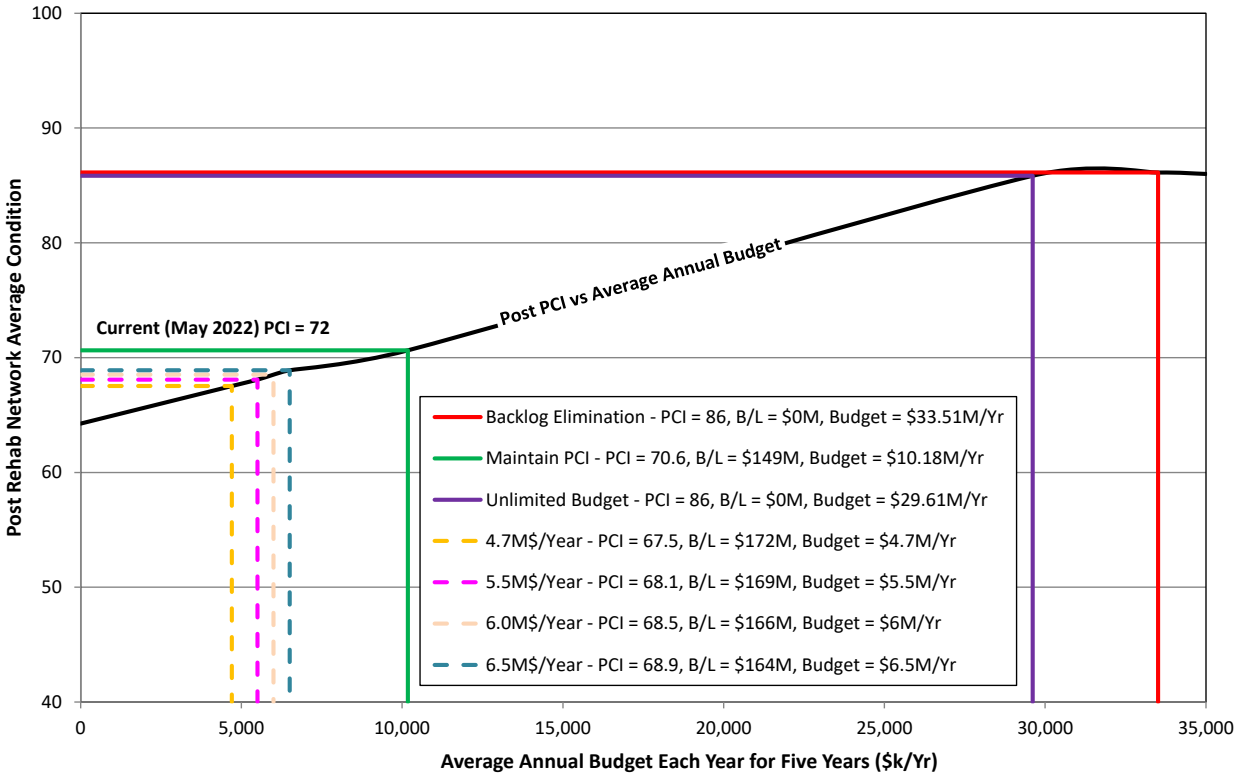

Figure 16 – 5-Year Post Rehab Network PCI Analysis Results

Figure 17 presents the resultant network backlog against annual budget. Similar to **Figure 16**, but instead of plotting the average PCI score, the blue diagonal line represents the total backlog after 5 years.

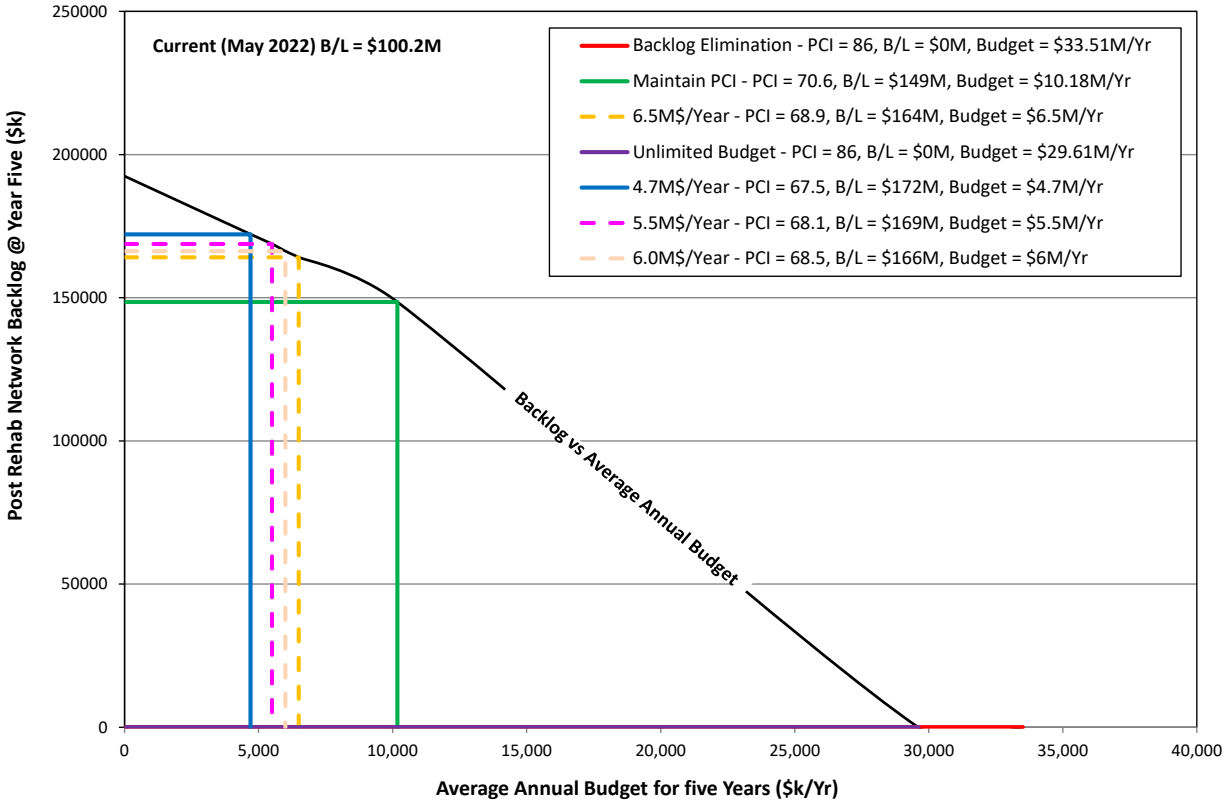

Figure 17 – 5-Year Post Rehab Network Backlog Results

Figure 18 presents the analysis results on an annual basis. This shows that if the budget falls below $10.2M/Yr (Maintain PCI), over time the overall condition of the roads will deteriorate as backlog continues to grow.

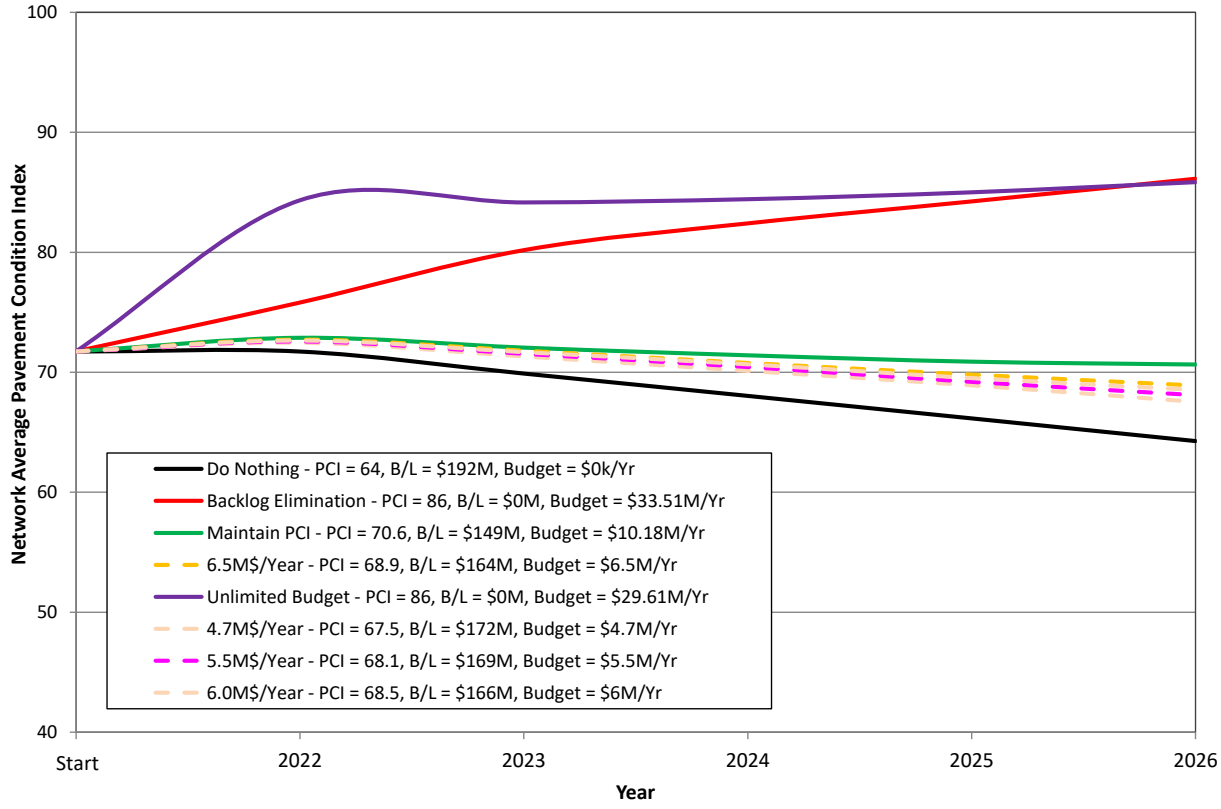

Figure 18 – 5-Year Annual PCI

5.4. Post Rehabilitation Condition

The following (**Figure 19**) compares the current network condition distribution (Red) against what the 5-year post rehabilitation distribution would be in 2026 at with the current budget of $4.7M/Yr (Tan). With the City's current annual budget dedicated to pavement M&R and previously planned projects, the average PCI is expected to decrease to a 68 by the end of the five-year plan.

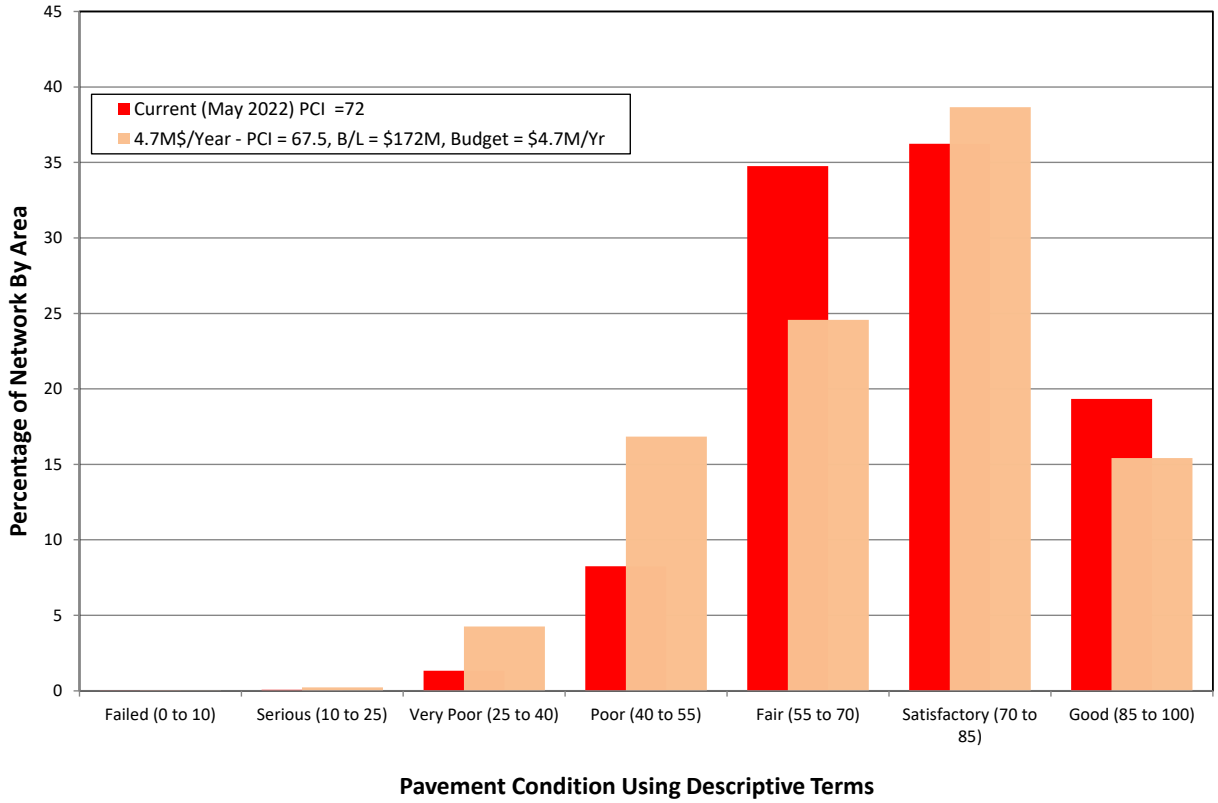

Figure 19 – 5-Year Post Rehabilitation Condition Distribution

Finally, the PAVER pavement management program was used to formulate practical projects for the City with its current annual budget of $4.7M. The results of this analysis are presented in Appendix B.

6.0 Project Recommendations and Comments

6.1. Project Summary and Recommendations

A pavement condition survey was performed in January 2022 on the Fayetteville network. The results of the condition survey were loaded into the PAVER pavement management system. This system was used to organize a georeferenced pavement inventory, develop an accurate model of the networks condition and anticipated deterioration, and provide funding recommendations for various level-of-service goals.

For the City to get the most out of their PAVER system it must be updated regularly with routinely collected pavement condition data, M&R strategies and unit costs. This report outlines the most recent efforts to update and maintain the City pavement management system.

The following broad recommendations are presented to the City as an output from the pavement analysis and must be read in conjunction with the attached reports.

1. Fayetteville should adopt a level-of-service policy statement to maintain PCI at or above a 65.
2. An annual budget of $4.7M (dedicated to pavement rehabilitation) will achieve a network average PCI of 68 and backlog of $172M.
3. The full suite of proposed rehabilitation strategies and unit rates should be reviewed annually as these can have considerable effects on the final program.
4. The City should keep track of M&R work performed in the City and update the pavement management system with newly repaired roadways.
5. The City should resurvey their roadways every few years to update the condition data and rehabilitation program.

6.2. Closing

The IMS Team greatly appreciates the opportunity to work Fayetteville on this pavement management update. Over the course of this project it has become clear that the City staff demonstrates a strong commitment to provide the best level-of-service that they can to their community. IMS stands ready to assist the City for training and technical support as necessary, and we welcome the opportunity to work with the City on future pavement management projects.

Appendix A

Street Inventory and Condition Summary

Fayetteville, NC

Appendix A - Network Inventory and Condition

BranchID	Section ID	Branch Name	From	To	Pavement Length (ft)	Pavement Width (ft)	Total Area (ft2)	Section Rank	Pavement Type	Current PCI (May 2022)
1000	10	ABBEYDALE LN	CARLOWAY DR	CULLEN DR	388	31	12,028	Residential	AC	**88**
1000	20	ABBEYDALE LN	CULLEN DR	NOTLAND CT	848	30	25,440	Residential	AC	**89**
1000	30	ABBEYDALE LN	NOTLAND CT	NORTH END	521	35	18,235	Residential	AC	**82**
10000	10	DUFF CT	NORTH HILL RD	NORTH END	289	37	10,693	Residential	AC	**68**
10010	10	DUKE ST	RAEFORD RD	DAIRY DR	467	23	10,741	Residential	AC	**35**
10020	10	DUMONT PL	WEST END	GODFREY DR	352	35	12,320	Residential	AC	**64**
10030	10	DUNBANE CT	BURNSIDE PL	DUNBANE CT	279	28	7,812	Residential	AC	**71**
10030	20	DUNBANE CT	DUNBANE CT	DS@355FT	354	28	9,912	Residential	AC	**74**
10030	30	DUNBANE CT	DS@355FT	DUNBANE CT	301	26	7,826	Residential	AC	**78**
10040	10	DUNBAR DR	N EDGEWATER DR	BENNINGTON RD	351	34	11,934	Residential	AC	**77**
10040	20	DUNBAR DR	BENNINGTON RD	HUNTINGTON RD	323	32	10,336	Residential	AC	**84**
10050	10	DUNBLANE WAY	WEST END	ABERCARN WAY	366	34	12,444	Residential	AC	**86**
10050	20	DUNBLANE WAY	ABERCARN WAY	ELLESMERE DR	603	27	16,281	Residential	AC	**86**
10050	30	DUNBLANE WAY	ELLESMERE DR	EAST END	177	29	5,133	Residential	AC	**80**
10060	10	DUNBRIDGE DR	ANONA DR	OFFING DR	417	28	11,676	Residential	AC	**83**
10070	10	DUNCAN ST	BLANTON RD	SWANN ST	308	31	9,548	Residential	AC	**58**
10070	100	DUNCAN ST	VAN BUREN AVE	KIPLING CIR	702	33	23,166	Residential	AC	**75**
10070	110	DUNCAN ST	KIPLING CIR	TRYON DR	217	34	7,378	Residential	AC	**85**
10070	20	DUNCAN ST	SWANN ST	SCAMPTON DR	707	29	20,503	Residential	AC	**63**
10070	30	DUNCAN ST	SCAMPTON DR	BIXLEY DR	345	34	11,730	Residential	AC	**85**
10070	40	DUNCAN ST	BIXLEY DR	WEBSTER AVE	357	34	12,138	Residential	AC	**73**
10070	50	DUNCAN ST	WEBSTER AVE	LASALLE AVE	336	35	11,760	Residential	AC	**74**
10070	60	DUNCAN ST	LASALLE AVE	NUTLEY DR	325	34	11,050	Residential	AC	**75**
10070	70	DUNCAN ST	NUTLEY DR	LASALLE AVE	372	34	12,648	Residential	AC	**79**
10070	80	DUNCAN ST	LASALLE AVE	MOREHEAD AVE	399	32	12,768	Residential	AC	**59**
10070	90	DUNCAN ST	MOREHEAD AVE	VAN BUREN AVE	437	29	12,673	Residential	AC	**69**
10080	10	DUNCASTLE RD	WEST END	FLINTCASTLE RD	157	26	4,082	Residential	AC	**71**
10080	20	DUNCASTLE RD	FLINTCASTLE RD	PRIVATE	179	29	5,191	Residential	AC	**54**
10090	10	DUNDEE RD	SKYE DR	MORGANTON RD	667	35	23,345	Residential	AC	**84**
1010	10	ABBOTTSWOOD DR	BROADVIEW DR	MERRIEFIELD CT	846	29	24,534	Residential	AC	**39**
1010	20	ABBOTTSWOOD DR	MERRIEFIELD CT	BALTOSROL LN	258	28	7,224	Residential	AC	**32**
1010	30	ABBOTTSWOOD DR	BALTOSROL LN	IVEYSTONE CT	612	27	16,524	Residential	AC	**37**
1010	40	ABBOTTSWOOD DR	IVEYSTONE CT	COPENHAGEN DR	596	27	16,092	Residential	AC	**76**
10100	10	DUNDENNON DR	CELTIC DR	CAITHNESS DR	564	34	19,176	Residential	AC	**51**
10110	10	DUNHAM DR	RANNOCK DR	DONCASTER DR	1,082	30	32,460	Residential	AC	**94**
10120	10	DUNHOLME DR	NORTH END	SYKES POND RD	549	33	18,117	Residential	AC	**45**
10120	20	DUNHOLME DR	SYKES POND RD	SHOREWAY DR	681	28	19,068	Residential	AC	**64**
10120	30	DUNHOLME DR	SHOREWAY DR	SOUTH END	476	36	17,136	Residential	AC	**52**
10130	10	DUNLEITH PL	IVERLEIGH CIR	SOUTH END	223	42	9,366	Residential	AC	**44**
10140	10	DUNLOE CT	GABLES DR	DUNLOE CT	120	26	3,120	Residential	AC	**50**
10140	20	DUNLOE CT	DUNLOE CT	DS@120FT	116	19	2,204	Residential	AC	**59**
10140	30	DUNLOE CT	DS@120FT	DUNLOE CT	119	18	2,142	Residential	AC	**71**
10150	10	DUNMORE RD	WEATHERFORD RD	HALLMARK RD	2,210	28	61,880	Residential	AC	**73**
10160	10	DUNWOODY DR	ROLLING MEADOWS LN	CHAMBLEE DR	839	24	20,136	Residential	AC	**99**
10160	20	DUNWOODY DR	CHAMBLEE DR	SOUTH END	273	38	10,374	Residential	AC	**100**
10170	10	DURANT DR	RAEFORD RD	DAIRY DR	463	20	9,260	Residential	AC	**69**
10170	20	DURANT DR	DAIRY DR	WILLIAMSBURGH DR	397	21	8,337	Residential	AC	**73**
10170	30	DURANT DR	WILLIAMSBURGH DR	JEFFERSON DR	1,995	20	39,900	Residential	AC	**68**
10180	10	DURHAM ST	NORTH END	DS@620FT	621	24	14,904	Residential	AC	**78**
10180	20	DURHAM ST	DS@620FT	MURCHISON RD	88	29	2,552	Residential	AC	**76**
10190	10	DUROC CT	WEST END	MURRAY FORK DR	229	37	8,473	Residential	AC	**66**
1020	10	ABERCARN WAY	NORTH END	EDWINSTOWE AVE	1,336	28	37,408	Residential	AC	**84**

Fayetteville, NC

Appendix A - Network Inventory and Condition

BranchID	Section ID	Branch Name	From	To	Pavement Length (ft)	Pavement Width (ft)	Total Area (ft2)	Section Rank	Pavement Type	Current PCI (May 2022)
1020	20	ABERCARN WAY	EDWINSTOWE AVE	DUNBLANE WAY	362	29	10,498	Residential	AC	**82**
10200	10	DURWOOD DR	ROSEHILL RD	FERGUSON DR	426	20	8,520	Residential	AC	**73**
10200	20	DURWOOD DR	FERGUSON DR	COOLIDGE ST	1,653	25	41,325	Residential	AC	**68**
10200	30	DURWOOD DR	COOLIDGE ST	FERGUSON DR	773	24	18,552	Residential	AC	**72**
10200	40	DURWOOD DR	FERGUSON DR	ROSEHILL RD	393	23	9,039	Residential	AC	**68**
10210	10	DUVAL DR	DARK BRANCH RD	ROSECROFT DR	293	23	6,739	Residential	AC	**95**
10210	20	DUVAL DR	ROSECROFT DR	DELAWARE DR	886	24	21,264	Residential	AC	**88**
10210	30	DUVAL DR	DELAWARE DR	EAST END	169	24	4,056	Residential	AC	**88**
10220	10	DWAIN DR	CHESTERFIELD DR	PERLEY ST	1,164	35	40,740	Residential	AC	**67**
10220	20	DWAIN DR	PERLEY ST	COMMERCE ST	404	33	13,332	Residential	AC	**62**
10230	10	DWIREWOOD DR	LENNOX DR	EDINBURGH DR	914	33	30,162	Residential	AC	**72**
10230	20	DWIREWOOD DR	EDINBURGH DR	MURRAY HILL RD	373	34	12,682	Residential	AC	**70**
10240	10	EAGLE CT	WINGATE RD	EAST END	571	30	17,130	Residential	AC	**75**
10250	10	EAGLE HILL RD	EAST END	DRAW BRIDGE LN	189	24	4,536	Residential	AC	**91**
10250	20	EAGLE HILL RD	DRAW BRIDGE LN	WEST END	332	24	7,968	Residential	AC	**91**
10260	10	EAGLE PASS CIR	ARROW RIDGE WAY	SOUTH END	195	26	5,070	Residential	AC	**87**
10270	10	EAGLECHASE DR	ANONA DR	OFFING DR	456	30	13,680	Residential	AC	**86**
10280	10	EAGLECREST LN	SUNCHASE DR	HEATHERBROOKE DR	423	26	10,998	Residential	AC	**77**
10280	20	EAGLECREST LN	HEATHERBROOKE DR	SOUTHRIDGE CT	329	28	9,212	Residential	AC	**69**
10280	30	EAGLECREST LN	SOUTHRIDGE CT	STANDARD DR	592	26	15,392	Residential	AC	**74**
10280	40	EAGLECREST LN	STANDARD DR	MEADOW LN	924	26	24,024	Residential	AC	**81**
10280	50	EAGLECREST LN	MEADOW LN	DOVE HUNTER CIR	474	25	11,850	Residential	AC	**80**
10280	60	EAGLECREST LN	DOVE HUNTER CIR	EAST END	211	38	8,018	Residential	AC	**85**
10290	10	EARLY ST	GLENOLA ST	EDNA ST	926	34	31,484	Residential	AC	**63**
10290	20	EARLY ST	EDNA ST	PATRICIA DR	458	33	15,114	Residential	AC	**64**
10290	30	EARLY ST	PATRICIA DR	GREENWOOD DR	450	32	14,400	Residential	AC	**68**
10290	40	EARLY ST	GREENWOOD DR	EAST END	210	32	6,720	Residential	AC	**60**
1030	10	ABERNATHY DR	BRISTLECONE DR	HOLSTEIN DR	410	28	11,480	Residential	AC	**62**
1030	20	ABERNATHY DR	HOLSTEIN DR	BRISTLECONE DR	886	28	24,808	Residential	AC	**66**
10300	10	EASTCLIFF CT	NORHT END	SHOREWAY DR	196	41	8,036	Residential	AC	**41**
10310	10	EASTDALE DR	NORTH END	ASHDOWN PL	327	32	10,464	Residential	AC	**84**
10310	20	EASTDALE DR	ASHDOWN PL	STANDINGSTONE DR	440	23	10,120	Residential	AC	**73**
10310	30	EASTDALE DR	STANDINGSTONE DR	SARASOTA DR	327	23	7,521	Residential	AC	**80**
10310	40	EASTDALE DR	SARASOTA DR	E RAYNOR DR	309	27	8,343	Residential	AC	**82**
10320	10	EASTHAMPTON RD	S REILLY RD	WICKFORD CT	204	25	5,100	Residential	AC	**65**
10320	20	EASTHAMPTON RD	WICKFORD CT	BAYFIELD ST	287	25	7,175	Residential	AC	**69**
10320	30	EASTHAMPTON RD	BAYFIELD ST	BAYFIELD LOOP	632	25	15,800	Residential	AC	**65**
10320	40	EASTHAMPTON RD	LIVERMORE DR	EAST END	402	29	11,658	Residential	AC	**57**
10330	10	EASTMAN RD	BEAVER RUN DR	FLINTWOOD RD	679	30	20,370	Residential	AC	**100**
10340	10	EASTWOOD AVE	RAMSEY ST	KINGDOM WAY	1,286	43	55,298	Residential	AC	**57**
10340	20	EASTWOOD AVE	KINGDOM WAY	KENTBERRY AVE	643	41	26,363	Residential	AC	**72**
10340	30	EASTWOOD AVE	KENTBERRY AVE	COPENHAGEN DR	1,274	44	56,056	Residential	AC	**71**
10340	40	EASTWOOD AVE	COPENHAGEN DR	CAPE FEAR RIVER TRL	274	45	12,330	Residential	AC	**70**
10340	50	EASTWOOD AVE	CAPE FEAR RIVER TRL	RIVERCLIFF RD	196	28	5,488	Residential	AC	**74**
10350	10	EATON ST	SEABROOK RD	EDGECOMBE AVE	1,006	32	32,192	Residential	AC	**76**
10360	10	EAU GALLIE DR	SARASOTA DR	ARCADIA CT	303	25	7,575	Residential	AC	**61**
10360	20	EAU GALLIE DR	ARCADIA CT	EAST END	345	31	10,695	Residential	AC	**63**
10370	10	ECCLES DR	LAKE AVE	VESTAL AVE	805	33	26,565	Residential	AC	**66**
10370	20	ECCLES DR	VESTAL AVE	REGAN AVE	357	32	11,424	Residential	AC	**57**
10370	30	ECCLES DR	REGAN AVE	VARSITY DR	427	33	14,091	Residential	AC	**57**
10370	40	ECCLES DR	VARSITY DR	EVERENA AVE	182	32	5,824	Residential	AC	**63**
10370	50	ECCLES DR	EVERENA AVE	PRINCE ST	176	32	5,632	Residential	AC	**62**
10380	10	ECRU CT	WEST END	CORNFIELD AVE	404	35	14,140	Residential	AC	**74**

BranchID	Section ID	Branch Name	From	To	Pavement Length (ft)	Pavement Width (ft)	Total Area (ft2)	Section Rank	Pavement Type	Current PCI (May 2022)
10380	20	ECRU CT	CORNFIELD AVE	PURPLE DR	705	30	21,150	Residential	AC	**86**
10390	10	EDELWEISS PL	BITTERSWEET DR	EAST END	639	22	14,058	Residential	AC	**75**
1040	10	ABILENE RD	NORTH END	RANCHO DR	158	26	4,108	Residential	AC	**73**
1040	20	ABILENE RD	RANCHO DR	PINTO CT	523	26	13,598	Residential	AC	**69**
1040	30	ABILENE RD	PINTO CT	LARUE CT	266	26	6,916	Residential	AC	**71**
1040	40	ABILENE RD	LARUE CT	SOUTH END	255	36	9,180	Residential	AC	**66**
10400	10	EDEN CROSS ST	NORTH END	CUNNINGHAM ST	282	27	7,614	Residential	AC	**70**
10400	20	EDEN CROSS ST	CUNNINGHAM ST	SOUTH END	268	27	7,236	Residential	AC	**78**
10410	10	EDENWOOD DR	LYON RD	N PEARL ST	399	33	13,167	Residential	AC	**57**
10410	20	EDENWOOD DR	N PEARL ST	BELLEMEADE RD	348	35	12,180	Residential	AC	**71**
10410	30	EDENWOOD DR	BELLEMEADE RD	ANARINE RD	623	32	19,936	Residential	AC	**67**
10420	10	EDERTON CT	WEST END	CARNSMORE DR	490	38	18,620	Residential	AC	**51**
10420	20	EDERTON CT	CARNSMORE DR	EAST END	138	32	4,416	Residential	AC	**50**
10430	10	EDGAR ST	EMILY ST	AMYE ST	511	27	13,797	Residential	AC	**62**
10430	20	EDGAR ST	AMYE ST	BREWER ST	371	27	10,017	Residential	AC	**51**
10430	30	EDGAR ST	BREWER ST	WILMA ST	136	28	3,808	Residential	AC	**55**
10430	40	EDGAR ST	WILMA ST	JASPER ST	221	29	6,409	Residential	AC	**68**
10440	10	EDGECOMBE AVE	CASCADE ST	ELDRIDGE ST	568	32	18,176	Residential	AC	**87**
10440	20	EDGECOMBE AVE	ELDRIDGE ST	ALBANY ST	421	32	13,472	Residential	AC	**91**
10440	30	EDGECOMBE AVE	ALBANY ST	SPAULDING ST	384	34	13,056	Residential	AC	**92**
10440	40	EDGECOMBE AVE	SPAULDING ST	CASCADE ST	409	32	13,088	Residential	AC	**93**
10440	50	EDGECOMBE AVE	CASCADE ST	EATON ST	371	33	12,243	Residential	AC	**86**
10440	60	EDGECOMBE AVE	EATON ST	LANGDON ST	606	33	19,998	Residential	AC	**89**
10440	70	EDGECOMBE AVE	LANGDON ST	PRIVATE	776	35	27,160	Residential	AC	**73**
10450	10	EDGEDALE DR	GLENWICK DR	WENDOVER DR	569	30	17,070	Residential	AC	**69**
10450	20	EDGEDALE DR	WENDOVER DR	MARTINDALE DR	447	32	14,304	Residential	AC	**72**
10450	30	EDGEDALE DR	MARTINDALE DR	GATEWOOD DR	328	32	10,496	Residential	AC	**63**
10450	40	EDGEDALE DR	GATEWOOD DR	ST PAUL AVE	338	31	10,478	Residential	AC	**66**
10460	10	EDGEHILL RD	NORTH END	ASPEN CT	451	29	13,079	Residential	AC	**70**
10460	20	EDGEHILL RD	ASPEN CT	BELLWOOD CT	305	22	6,710	Residential	AC	**59**
10460	30	EDGEHILL RD	BELLWOOD CT	IVYRIDGE CT	342	25	8,550	Residential	AC	**63**
10460	40	EDGEHILL RD	IVYRIDGE CT	RICHWOOD CT	306	23	7,038	Residential	AC	**64**
10460	50	EDGEHILL RD	RICHWOOD CT	LAZYBROOK CT	301	27	8,127	Residential	AC	**69**
10460	60	EDGEHILL RD	LAZYBROOK CT	MAPLEWOOD CT	297	27	8,019	Residential	AC	**65**
10460	70	EDGEHILL RD	MAPLEWOOD CT	LINDALE CT	299	28	8,372	Residential	AC	**65**
10460	80	EDGEHILL RD	LINDALE CT	LYNBROOK CT	301	28	8,428	Residential	AC	**65**
10460	90	EDGEHILL RD	LYNBROOK CT	SOUTH END	144	28	4,032	Residential	AC	**81**
10470	10	EDGESIDE CT	WAGONER DR	EAST END	482	33	15,906	Residential	AC	**91**
10480	10	EDGEWARE CT	PEBBLESTONE DR	SOUTH END	459	31	14,229	Residential	AC	**73**
10490	10	EDGEWATER DR	NORTHVIEW DR	TULLAMORE LN	1,553	35	54,355	Residential	AC	**82**
10490	20	EDGEWATER DR	TULLAMORE LN	FOXHALL RD	180	29	5,220	Residential	AC	**90**
10490	30	EDGEWATER DR	FOXHALL RD	DUNBAR DR	1,219	34	41,446	Residential	AC	**88**
10490	40	EDGEWATER DR	DUNBAR DR	HUNTINGTON RD	674	34	22,916	Residential	AC	**83**
10490	50	EDGEWATER DR	HUNTINGTON RD	MIRROR LAKE DR	512	32	16,384	Residential	AC	**93**
10490	60	EDGEWATER DR	NORTHVIEW DR	MILLBROOK RD	512	31	15,872	Residential	AC	**84**
10490	70	EDGEWATER DR	MILLBROOK RD	WESTCHESTER DR	374	26	9,724	Residential	AC	**80**
10490	80	EDGEWATER DR	WESTCHESTER DR	MIRROR LAKE DR	1,546	31	47,926	Residential	AC	**83**
1050	10	ABINGTON ST	KITTRIDGE DR	DARNELL ST	362	27	9,774	Residential	AC	**55**
10500	10	EDGEWAY LOOP	WATERS EDGE DR	DS@165FT	167	27	4,509	Residential	AC	**67**
10500	20	EDGEWAY LOOP	DS@165FT	WATERS EDGE DR	163	27	4,401	Residential	AC	**67**
10510	10	EDGEWOOD ST	GILLESPIE ST	RIDGEWOOD ST	406	18	7,308	Residential	AC	**58**
10520	10	EDINBURGH DR	COLINWOOD DR	DWIREWOOD DR	1,133	34	38,522	Residential	AC	**68**
10520	20	EDINBURGH DR	DWIREWOOD DR	LENNOX DR	796	34	27,064	Residential	AC	**67**

Fayetteville, NC

Appendix A - Network Inventory and Condition

BranchID	Section ID	Branch Name	From	To	Pavement Length (ft)	Pavement Width (ft)	Total Area (ft2)	Section Rank	Pavement Type	Current PCI (May 2022)
10520	30	EDINBURGH DR	LENNOX DR	JURA DR	472	33	15,576	Residential	AC	**68**
10530	10	EDMESTON DR	SHAW RD	SHREWSBURY DR	852	23	19,596	Residential	AC	**58**
10530	20	EDMESTON DR	SHREWSBURY DR	SHAW RD	825	22	18,150	Residential	AC	**58**
10530	30	EDMESTON DR	SHAW RD	LIVINGSTON DR	362	23	8,326	Residential	AC	**62**
10540	10	EDMONTON RD	POTOMAC RD	SPRING CT	821	34	27,914	Residential	AC	**92**
10540	20	EDMONTON RD	SPRING CT	HANBURY LN	213	34	7,242	Residential	AC	**84**
10540	30	EDMONTON RD	HANBURY LN	STRIDE LN	432	35	15,120	Residential	AC	**86**
10540	40	EDMONTON RD	STRIDE LN	COLGATE DR	435	27	11,745	Residential	AC	**73**
10550	10	EDNA ST	EARLY ST	GLENOLA ST	599	34	20,366	Residential	AC	**65**
10560	10	EDWARDS ST	WEST END	HILLSBORO ST	850	22	18,700	Residential	AC	**78**
10570	10	EDWINSTOWE AVE	WHITEMOSS CT	ABERCARN WAY	1,014	29	29,406	Residential	AC	**87**
10570	20	EDWINSTOWE AVE	ABERCARN WAY	ELLESMERE DR	614	29	17,806	Residential	AC	**72**
10570	30	EDWINSTOWE AVE	ELLESMERE DR	EAST END	272	28	7,616	Residential	AC	**76**
10580	10	EGRET CT	WEST END	WHEELING ST	491	28	13,748	Residential	AC	**85**
10590	10	EGYPT RD	TIN LIZZA DR	TIBS RUN DR	1,255	32	40,160	Residential	AC	**68**
1060	10	ABRAHAM AVE	DEEP CREEK RD	JACOB ST	844	26	21,944	Residential	AC	**79**
10600	10	EICHELBERGER DR	HELEN ST	GEIBERGER DR	323	26	8,398	Residential	AC	**55**
10600	20	EICHELBERGER DR	GEIBERGER DR	RODRIGUEZ CT	171	27	4,617	Residential	AC	**47**
10600	30	EICHELBERGER DR	RODRIGUEZ CT	WEISKOPF CT	691	26	17,966	Residential	AC	**66**
10600	40	EICHELBERGER DR	WEISKOPF CT	DEVLIN DR	464	27	12,528	Residential	AC	**80**
10600	50	EICHELBERGER DR	DEVLIN DR	SWANN ST	964	25	24,100	Residential	AC	**85**
10610	10	ELBA ST	ROSEBUD DR	OXFORD ST	227	25	5,675	Residential	AC	**85**
10620	10	ELDER LN	SEQUOIA RD	CATALPA RD	453	20	9,060	Residential	AC	**74**
10620	20	ELDER LN	CATALPA RD	SPRUCE DR	353	21	7,413	Residential	AC	**56**
10620	30	ELDER LN	SPRUCE DR	CYPRESS RD	361	20	7,220	Residential	AC	**71**
10620	40	ELDER LN	CYPRESS RD	WALNUT DR	357	22	7,854	Residential	AC	**76**
10620	50	ELDER LN	WALNUT DR	BIRCH RD	361	20	7,220	Residential	AC	**75**
10630	10	ELDERBERRY DR	PLEASANT LOOP	SOUTH END	1,204	36	43,344	Residential	AC	**70**
10640	10	ELDORADO RD	ENTERPRISE AVE	CORONADA PKWY	580	34	19,720	Residential	AC	**63**
10640	20	ELDORADO RD	CORONADA PKWY	CORONADA PKWY	63	30	1,890	Residential	AC	**57**
10640	30	ELDORADO RD	CORONADA PKWY	CATALINA RD	1,150	33	37,950	Residential	AC	**64**
10640	40	ELDORADO RD	CATALINA RD	POINCIANA LN	680	35	23,800	Residential	AC	**63**
10650	10	ELDRIDGE ST	EDGECOMBE AVE	CASCADE ST	1,234	34	41,956	Residential	AC	**65**
10660	10	ELEANOR AVE	HARPER ST	VANDER ST	559	21	11,739	Residential	AC	**57**
10660	20	ELEANOR AVE	VANDER ST	CEDAR ST	468	21	9,828	Residential	AC	**84**
10660	30	ELEANOR AVE	CEDAR ST	SAPONA RD	316	23	7,268	Residential	AC	**63**
10670	10	ELECTRA RD	PONY RUN DR	SOUTH END	400	30	12,000	Residential	AC	**82**
10680	10	ELEMENTARY DR	GILLESPIE ST	BUXTON BLVD	1,782	24	42,768	Residential	AC	**92**
10690	10	ELIZABETH DR	EAST END	ROXIE AVE	349	31	10,819	Residential	AC	**75**
1070	10	ABRAMS ST	NORTH END	RYDER ST	369	37	13,653	Residential	AC	**73**
1070	20	ABRAMS ST	RYDER ST	WALKER ST	373	31	11,563	Residential	AC	**70**
10700	10	ELK CT	NORTH END	GABLES DR	265	39	10,335	Residential	AC	**62**
10710	10	ELK RUN DR	WEST END	DRAW BRIDGE LN	216	27	5,832	Residential	AC	**87**
10710	20	ELK RUN DR	DRAW BRIDGE LN	WEST END	377	26	9,802	Residential	AC	**89**
10720	10	ELKHORN DR	BEAVER RUN DR	FAIRPOINT RD	288	29	8,352	Residential	AC	**59**
10720	20	ELKHORN DR	FAIRPOINT RD	FLINTWOOD RD	337	32	10,784	Residential	AC	**44**
10720	30	ELKHORN DR	FLINTWOOD RD	BLACKBIRD RD	299	29	8,671	Residential	AC	**38**
10720	40	ELKHORN DR	BLACKBIRD RD	BUHMANN DR	294	30	8,820	Residential	AC	**39**
10730	10	ELKINS DR	BOSTIAN DR	STRICKLAND BRIDGE RD	521	21	10,941	Residential	AC	**47**
10740	10	ELKTON CT	NORTH END	WORDSWORTH DR	242	37	8,954	Residential	AC	**50**
10750	10	ELLERSLIE DR	NORTH END	N HERNDON ST	757	30	22,710	Residential	AC	**81**
10750	20	ELLERSLIE DR	N HERNDON ST	MAFFITT CT	1,955	26	50,830	Residential	AC	**70**
10750	30	ELLERSLIE DR	MAFFITT CT	HYBART ST	221	25	5,525	Residential	AC	**62**

BranchID	Section ID	Branch Name	From	To	Pavement Length (ft)	Pavement Width (ft)	Total Area (ft2)	Section Rank	Pavement Type	Current PCI (May 2022)
10750	40	ELLERSLIE DR	HYBART ST	MORGANTON RD	315	26	8,190	Residential	AC	**68**
10760	10	ELLESMERE DR	EDWINSTOWE AVE	DUNBLANE WAY	323	36	11,628	Residential	AC	**83**
10760	20	ELLESMERE DR	DUNBLANE WAY	SOUTH END	237	35	8,295	Residential	AC	**79**
10770	10	ELLIE AVE	BRAWLEY AVE	GOLDENRAIN DR	1,448	30	43,440	Residential	AC	**87**
10770	100	ELLIE AVE	CROWN RIDGE CT	DAYBROOK CT	249	25	6,225	Residential	AC	**93**
10770	110	ELLIE AVE	DAYBROOK CT	SOUTH END	104	26	2,704	Residential	AC	**85**
10770	20	ELLIE AVE	GOLDENRAIN DR	GERANIUM DR	486	31	15,066	Residential	AC	**82**
10770	30	ELLIE AVE	GERANIUM DR	BEGONIA DR	279	32	8,928	Residential	AC	**86**
10770	40	ELLIE AVE	BEGONIA DR	BRAWLEY AVE	1,162	32	37,184	Residential	AC	**88**
10770	50	ELLIE AVE	BRAWLEY AVE	KEY CT	308	32	9,856	Residential	AC	**89**
10770	60	ELLIE AVE	KEY CT	TREYBURN BLVD	1,387	30	41,610	Residential	AC	**92**
10770	80	ELLIE AVE	TREYBURN BLVD	CORNFIELD AVE	1,131	28	31,668	Residential	AC	**91**
10770	90	ELLIE AVE	CORNFIELD AVE	CROWN RIDGE CT	365	27	9,855	Residential	AC	**89**
10780	10	ELLINGTON ST	MORGANTON RD	CALCUTT DR	785	23	18,055	Residential	AC	**55**
10780	20	ELLINGTON ST	CALCUTT DR	PUGH ST	537	25	13,425	Residential	AC	**46**
10790	10	ELLIOTTE CIR	ERNEST ST	HENDERSON AVE	583	32	18,656	Residential	AC	**67**
10790	20	ELLIOTTE CIR	HENDERSON AVE	STOUT ST	558	35	19,530	Residential	AC	**79**
10790	30	ELLIOTTE CIR	STOUT ST	HENDERSON AVE	984	35	34,440	Residential	AC	**74**
1080	10	ACACIA DR	REDWOOD AVE	JERICHO DR	525	28	14,700	Residential	AC	**97**
1080	20	ACACIA DR	JERICHO DR	BUTTONWOOD AVE	555	28	15,540	Residential	AC	**99**
1080	30	ACACIA DR	BUTTONWOOD AVE	HAZELWOOD AVE	361	17	6,137	Residential	AC	**92**
1080	40	ACACIA DR	HAZELWOOD AVE	RAEFORD RD	428	22	9,416	Residential	AC	**92**
10800	10	ELLIS ST	TURNPIKE RD	ASHLEY ST	1,088	25	27,200	Residential	AC	**61**
10800	20	ELLIS ST	ASHLEY ST	EAST END	165	22	3,630	Residential	AC	**56**
10800	30	ELLIS ST	SILK LN	ITALY ST	249	26	6,474	Residential	AC	**64**
10800	40	ELLIS ST	ITALY ST	BRADFORD AVE	90	25	2,250	Residential	AC	**65**
10800	50	ELLIS ST	BRADFORD AVE	CHEER LN	174	24	4,176	Residential	AC	**62**
10800	60	ELLIS ST	CHEER LN	CURRIE ST	159	22	3,498	Residential	AC	**65**
10800	70	ELLIS ST	CURRIE ST	MCIVER ST	213	24	5,112	Residential	AC	**65**
10810	10	ELLSWORTH DR	ODOM DR	WICKER CT	296	24	7,104	Residential	AC	**73**
10810	20	ELLSWORTH DR	WICKER CT	HURLEY DR	233	24	5,592	Residential	AC	**69**
10810	30	ELLSWORTH DR	HURLEY DR	BOWLING GREEN DR	355	30	10,650	Residential	AC	**71**
10810	40	ELLSWORTH DR	BOWLING GREEN DR	CAGLE CT	478	29	13,862	Residential	AC	**77**
10810	50	ELLSWORTH DR	CAGLE CT	BARWIN DR	396	27	10,692	Residential	AC	**69**
10820	10	ELM ST	HICKORY ST	HICKORY ST	905	34	30,770	Residential	AC	**57**
10820	20	ELM ST	HICKORY ST	ROGERS DR	373	32	11,936	Residential	AC	**57**
10820	30	ELM ST	ROGERS DR	BEECH ST	709	32	22,688	Residential	AC	**65**
10820	40	ELM ST	BEECH ST	SIGMAN ST	645	40	25,800	Residential	AC	**60**
10820	50	ELM ST	SIGMAN ST	BRAGG BLVD	331	40	13,240	Residential	AC	**66**
10830	10	ELMHURST DR	NORTH END	DARTMOUTH DR	278	34	9,452	Residential	AC	**83**
10830	20	ELMHURST DR	DARTMOUTH DR	VANDEMERE AVE	1,234	32	39,488	Residential	AC	**99**
10830	30	ELMHURST DR	VANDEMERE AVE	PURDUE DR	773	26	20,098	Residential	AC	**95**
10830	40	ELMHURST DR	PURDUE DR	COLGATE DR	898	33	29,634	Residential	AC	**80**
10830	50	ELMHURST DR	COLGATE DR	SOUTH END	179	35	6,265	Residential	AC	**91**
10840	10	ELSTREE PL	LANSDOWNE RD	LYNHURST DR	1,053	24	25,272	Residential	AC	**69**
10850	10	ELVIRA ST	MCPHERSON AVE	WEXFORD OAKS CT	424	32	13,568	Residential	AC	**86**
10850	20	ELVIRA ST	WEXFORD OAKS CT	BRIGHT CT	261	33	8,613	Residential	AC	**79**
10850	30	ELVIRA ST	BRIGHT CT	HARLEE ST	390	34	13,260	Residential	AC	**68**
10850	40	ELVIRA ST	HARLEE ST	TOWNSEND ST	338	24	8,112	Residential	AC	**64**
10850	50	ELVIRA ST	TOWNSEND ST	GLENVILLE AVE	321	23	7,383	Residential	AC	**52**
10850	60	ELVIRA ST	GLENVILLE AVE	PILOT AVE	445	26	11,570	Residential	AC	**63**
10860	10	EMELINE AVE	RAVENHILL DR	COWLES ST	740	32	23,680	Residential	AC	**75**
10860	20	EMELINE AVE	COWLES ST	MICHAEL ST	774	31	23,994	Residential	AC	**76**

BranchID	Section ID	Branch Name	From	To	Pavement Length (ft)	Pavement Width (ft)	Total Area (ft2)	Section Rank	Pavement Type	Current PCI (May 2022)
10860	30	EMELINE AVE	MICHAEL ST	RAEFORD RD	839	25	20,975	Residential	AC	**73**
10870	10	EMERALD DR	RUBY RD	AMBER DR	351	26	9,126	Residential	AC	**73**
10870	20	EMERALD DR	AMBER DR	GOLDEN RD	888	27	23,976	Residential	AC	**73**
10870	30	EMERALD DR	GOLDEN RD	SPINEL DR	518	29	15,022	Residential	AC	**70**
10880	10	EMILY ST	EDGAR ST	AMYE ST	329	27	8,883	Residential	AC	**61**
10880	20	EMILY ST	AMYE ST	BREWER ST	350	28	9,800	Residential	AC	**71**
10890	10	EMPRESS LN	CALISTA CIR	CHARITY LN	1,049	28	29,372	Residential	AC	**55**
1090	10	ACORN ST	STAMPER RD	SPRUCE ST	1,713	33	56,529	Residential	AC	**70**
10900	10	END PL	WEST END	CONIFER DR	185	39	7,215	Residential	AC	**59**
10910	10	ENDSLEIGH CT	WEST END	HILLIARD DR	566	31	17,546	Residential	AC	**55**
10920	10	ENFIELD DR	DANDRIDGE DR	RUTON CT	317	28	8,876	Residential	AC	**78**
10920	20	ENFIELD DR	RUTON CT	BASHLOT PL	347	28	9,716	Residential	AC	**76**
10920	30	ENFIELD DR	BASHLOT PL	ROMAIN CT	359	27	9,693	Residential	AC	**77**
10920	40	ENFIELD DR	ROMAIN CT	DANDRIDGE DR	570	28	15,960	Residential	AC	**80**
10930	10	ENFORCEMENT DR	CLIFFDALE RD	IDENTITY LN	274	29	7,946	Residential	AC	**96**
10940	10	ENGLEWOOD DR	WEST END	CEDAR CREEK RD	881	23	20,263	Residential	AC	**66**
10950	10	ENGLISH SADDLE DR	RIM RD	SHOSHONE PL	214	34	7,276	Residential	AC	**77**
10950	20	ENGLISH SADDLE DR	SHOSHONE PL	FRENCHORN LN	130	34	4,420	Residential	AC	**78**
10950	30	ENGLISH SADDLE DR	FRENCHORN LN	SALTWELL PL	1,202	32	38,464	Residential	AC	**84**
10950	40	ENGLISH SADDLE DR	SALTWELL PL	BUGLE CALL DR	1,094	31	33,914	Residential	AC	**84**
10950	50	ENGLISH SADDLE DR	BUGLE CALL DR	FOXHUNT LN	538	32	17,216	Residential	AC	**84**
10950	60	ENGLISH SADDLE DR	FOXHUNT LN	OLD HUNT PL	331	32	10,592	Residential	AC	**84**
10950	70	ENGLISH SADDLE DR	OLD HUNT PL	GROUSE RUN LN	554	33	18,282	Residential	AC	**83**
10960	10	ENOCH AVE	SLATER AVE	MURCHISON RD	605	33	19,965	Residential	AC	**76**
10970	10	ENTERPRISE AVE	ELDORADO RD	EMERSON AVE	397	25	9,925	Residential	AC	**93**
10970	20	ENTERPRISE AVE	EMERSON AVE	HYDE PL	110	25	2,750	Residential	AC	**92**
10970	30	ENTERPRISE AVE	HYDE PL	TOLEDO CT	402	26	10,452	Residential	AC	**93**
10970	40	ENTERPRISE AVE	TOLEDO CT	MEDIAN	1,742	27	47,034	Residential	AC	**90**
10970	50	ENTERPRISE AVE	MEDIAN	POINCIANA LN	646	25	16,150	Residential	AC	**90**
10970	60	ENTERPRISE AVE	POINCIANA LN	MEDIAN	715	18	12,870	Residential	AC	**80**
10980	10	ERNEST ST	PENNSYLVANIA AVE	THELBERT DR	624	34	21,216	Residential	AC	**67**
10980	20	ERNEST ST	THELBERT DR	HOOD AVE	364	33	12,012	Residential	AC	**64**
10990	10	ESSEX PL	THELBERT DR	STOUT ST	1,131	33	37,323	Residential	AC	**81**
10990	20	ESSEX PL	STOUT ST	COLEY DR	584	34	19,856	Residential	AC	**81**
1100	10	ACUS CT	BROCTON DR	EAST END	857	37	31,709	Residential	AC	**55**
11000	10	ETHELORED ST	CHESTER CIR	CHESTER CIR	721	35	25,235	Residential	AC	**69**
11010	10	EUCALYPTUS RD	RAEFORD RD	BANYAN RD	470	32	15,040	Residential	AC	**62**
11010	20	EUCALYPTUS RD	BANYAN RD	SEQUOIA RD	455	32	14,560	Residential	AC	**67**
11010	30	EUCALYPTUS RD	SEQUOIA RD	CATALPA RD	448	20	8,960	Residential	AC	**71**
11010	40	EUCALYPTUS RD	CATALPA RD	SPRUCE DR	329	18	5,922	Residential	AC	**35**
11010	50	EUCALYPTUS RD	SPRUCE DR	CYPRESS RD	354	21	7,434	Residential	AC	**78**
11010	60	EUCALYPTUS RD	CYPRESS RD	WALNUT DR	354	23	8,142	Residential	AC	**86**
11010	70	EUCALYPTUS RD	WALNUT DR	BIRCH RD	364	20	7,280	Residential	AC	**74**
11020	10	EUFAULA ST	MILAN RD	VOGEL DR	669	35	23,415	Residential	AC	**54**
11030	10	EUGENE ST	SOUTH END	DINMONT CIR	240	39	9,360	Residential	AC	**73**
11030	20	EUGENE ST	DINMONT CIR	COFFMAN ST	1,361	28	38,108	Residential	AC	**71**
11030	30	EUGENE ST	CAMDEN RD	SOUTHERN AVE	283	24	6,792	Residential	AC	**77**
11040	10	EUNICE DR	LAW RD	SUGAR BUSH LN	794	23	18,262	Residential	AC	**79**
11050	10	EVANSTON ST	MORGANTON RD	PINEDALE CT	216	36	7,776	Residential	AC	**62**
11050	100	EVANSTON ST	LIVERMORE DR	SHADS FORD BLVD	203	32	6,496	Residential	AC	**46**
11050	110	EVANSTON ST	SHADS FORD BLVD	LIVERMORE DR	622	31	19,282	Residential	AC	**52**
11050	120	EVANSTON ST	LIVERMORE DR	WAXHAW DR	341	34	11,594	Residential	AC	**59**
11050	130	EVANSTON ST	WAXHAW DR	DARNELL ST	339	33	11,187	Residential	AC	**61**
11050	140	EVANSTON ST	DARNELL ST	ADDISON ST	461	34	15,674	Residential	AC	**56**
11050	150	EVANSTON ST	ADDISON ST	TIMBERLAKE DR	310	32	9,920	Residential	AC	**60**
11050	20	EVANSTON ST	PINEDALE CT	TANNEN CT	360	34	12,240	Residential	AC	**51**

Fayetteville, NC

Appendix A - Network Inventory and Condition

BranchID	Section ID	Branch Name	From	To	Pavement Length (ft)	Pavement Width (ft)	Total Area (ft2)	Section Rank	Pavement Type	Current PCI (May 2022)
11050	30	EVANSTON ST	TANNEN CT	TUCKAHOE CT	144	34	4,896	Residential	AC	**49**
11050	40	EVANSTON ST	TUCKAHOE CT	LEWISTON CT	430	35	15,050	Residential	AC	**54**
11050	50	EVANSTON ST	LEWISTON CT	BUNKER HILL RD	475	35	16,625	Residential	AC	**65**
11050	60	EVANSTON ST	BUNKER HILL RD	RIEGELWOOD ST	493	35	17,255	Residential	AC	**60**
11050	70	EVANSTON ST	RIEGELWOOD ST	WOLCOTT CT	507	35	17,745	Residential	AC	**60**
11050	80	EVANSTON ST	WOLCOTT CT	TIVERTON ST	185	32	5,920	Residential	AC	**70**
11050	90	EVANSTON ST	TIVERTON ST	LIVERMORE DR	147	32	4,704	Residential	AC	**54**
11060	10	EVERENA AVE	REGAN AVE	ECCLES DR	957	32	30,624	Residential	AC	**71**
11070	10	EVERGLADES DR	NORTH END	VALENCIA DR	351	34	11,934	Residential	AC	**83**
11080	10	EXCHANGE PL	WEST END	WATERSPLASH LN	202	36	7,272	Residential	AC	**75**
11090	10	EXECUTIVE PL	RAVENHILL DR	WINDING CREEK RD	1,056	33	34,848	Residential	AC	**79**
11090	20	EXECUTIVE PL	WINDING CREEK RD	MCGILL DR	975	34	33,150	Residential	AC	**87**
11090	30	EXECUTIVE PL	MCGILL DR	RAEFORD RD	430	35	15,050	Residential	AC	**86**
1110	10	ADAM ST	N COOL SPRING ST	N KENNEDY ST	718	25	17,950	Residential	AC	**68**
1110	20	ADAM ST	N KENNEDY ST	EAST END	370	22	8,140	Residential	AC	**79**
1110	30	ADAM ST	B ST	N C ST	657	26	17,082	Residential	AC	**80**
1110	40	ADAM ST	N C ST	N EASTERN BLVD	604	25	15,100	Residential	AC	**75**
11100	10	EXETER LN	ARAILIA DR	ST JULIAN WAY	941	26	24,466	Residential	AC	**84**
11110	10	FABER ST	ROXIE AVE	MADISON AVE	1,873	35	65,555	Residential	AC	**69**
11120	10	FACILITY DR	RAMSEY ST	BLAKE ST	298	24	7,152	Residential	AC	**68**
11120	20	FACILITY DR	BLAKE ST	EAST END	747	29	21,663	Residential	AC	**64**
11130	10	FAIR OAKS DR	WEST END	GARDEN CT	127	27	3,429	Residential	AC	**94**
11130	20	FAIR OAKS DR	GARDEN CT	COTTAGE WAY	666	28	18,648	Residential	AC	**95**
11140	10	FAIR ST	WEST END	STONEWOOD DR	109	35	3,815	Residential	AC	**74**
11140	20	FAIR ST	STONEWOOD DR	ROCKTREE CT	673	35	23,555	Residential	AC	**72**
11140	30	FAIR ST	ROCKTREE CT	DEAL ST	313	32	10,016	Residential	AC	**65**
11140	40	FAIR ST	DEAL ST	CAMDEN RD	571	35	19,985	Residential	AC	**69**
11150	10	FAIRCLOTH ST	WEST END	NEAL ST	498	22	10,956	Residential	AC	**74**
11160	10	FAIRFAX AVE	MCPHERSON AVE	FAIRFAX PL	556	34	18,904	Residential	AC	**77**
11160	20	FAIRFAX AVE	FAIRFAX PL	FORT BRAGG RD	320	35	11,200	Residential	AC	**80**
11170	10	FAIRFIELD RD	NORTH END	SWIFTCREEK DR	164	32	5,248	Residential	AC	**88**
11170	20	FAIRFIELD RD	SWIFTCREEK DR	RAVENHILL DR	702	33	23,166	Residential	AC	**87**
11170	30	FAIRFIELD RD	RAVENHILL DR	COWLES ST	668	39	26,052	Residential	AC	**82**
11170	40	FAIRFIELD RD	COWLES ST	TALLYWOOD DR	555	38	21,090	Residential	AC	**79**
11170	50	FAIRFIELD RD	TALLYWOOD DR	MICHAEL ST	169	39	6,591	Residential	AC	**71**
11170	60	FAIRFIELD RD	MICHAEL ST	RAEFORD RD	927	39	36,153	Residential	AC	**67**
11170	70	FAIRFIELD RD	CLIFFDALE RD	BRECHIN RD	462	31	14,322	Residential	AC	**83**
11170	80	FAIRFIELD RD	BRECHIN RD	GLENBURNEY DR	879	31	27,249	Residential	AC	**85**
11170	90	FAIRFIELD RD	GLENBURNEY DR	THORNCLIFF DR	391	30	11,730	Residential	AC	**88**
11180	10	FAIRFOREST DR	KODIAK DR	QUEBEC CT	615	26	15,990	Residential	AC	**71**
11180	20	FAIRFOREST DR	QUEBEC CT	COLERIDGE DR	431	25	10,775	Residential	AC	**68**
11180	30	FAIRFOREST DR	COLERIDGE DR	RAYCONDA RD	542	28	15,176	Residential	AC	**73**
11190	10	FAIRMONT CT	NORTH END	CAPE CENTER DR	253	36	9,108	Residential	AC	**50**
1120	10	ADDINGHAM CT	VAUGHN RD	EAST END	643	32	20,576	Residential	AC	**66**
11200	10	FAIRPOINT RD	ELKHORN DR	FLINTWOOD RD	1,296	31	40,176	Residential	AC	**100**
11210	10	FAIRVALE DR	N REILLY RD	SQUIRE LN	465	21	9,765	Residential	AC	**58**
11220	10	FAIRVIEW ST	OSCAR ST	SLOAN AVE	1,052	21	22,092	Residential	AC	**67**
11230	10	FAIRWAY DR	RAEFORD RD	ROBESON ST ON RAMP	1,202	37	44,474	Residential	AC	**70**
11230	20	FAIRWAY DR	ROBESON ST ON RAMP	ROBESON ST	367	21	7,707	Residential	AC	**76**
11240	10	FAIRWOOD CT	NORTH END	RUSH RD	578	22	12,716	Residential	AC	**60**
11250	10	FAISON AVE	RAEFORD RD	JOHN MARSHALL RD	632	28	17,696	Residential	AC	**44**
11250	100	FAISON AVE	HARTWELL RD	IRELAND DR	1,348	30	40,440	Residential	AC	**70**
11250	110	FAISON AVE	IRELAND DR	COVENTRY RD	1,202	30	36,060	Residential	AC	**66**
11250	120	FAISON AVE	COVENTRY RD	NORTH END	181	33	5,973	Residential	AC	**42**
11250	20	FAISON AVE	JOHN MARSHALL RD	E SHEPHARD ST	492	21	10,332	Residential	AC	**71**
11250	30	FAISON AVE	E SHEPHARD ST	DAVID ST	339	21	7,119	Residential	AC	**61**
11250	40	FAISON AVE	DAVID ST	JOEL ST	339	22	7,458	Residential	AC	**98**
11250	50	FAISON AVE	JOEL ST	HANNA ST	343	21	7,203	Residential	AC	**80**
11250	60	FAISON AVE	HANNA ST	ISHAM ST	338	21	7,098	Residential	AC	**87**
11250	70	FAISON AVE	ISHAM ST	CRESTWOOD ST	343	21	7,203	Residential	AC	**89**
11250	80	FAISON AVE	CRESTWOOD ST	HARTWELL RD	1,191	23	27,393	Residential	AC	**87**
11250	90	FAISON AVE	HARTWELL RD	HARTWELL RD	85	27	2,295	Residential	AC	**45**
11260	10	FALCON CREST CIR	ARROW RIDGE WAY	EAST END	257	35	8,995	Residential	AC	**89**
11270	10	FALKIRK ST	MCDOUGAL DR	MCDOUGAL DR	330	34	11,220	Residential	AC	**65**
11280	10	FALKNER PL	NORTH END	WELSH PL	243	36	8,748	Residential	AC	**48**

Fayetteville, NC

Appendix A - Network Inventory and Condition

BranchID	Section ID	Branch Name	From	To	Pavement Length (ft)	Pavement Width (ft)	Total Area (ft2)	Section Rank	Pavement Type	Current PCI (May 2022)
11290	10	FALLS CHURCH CT	BAY SHORE DR	EAST END	156	40	6,240	Residential	AC	**93**
1130	10	ADDISON ST	EVANSTON ST	LAWSON ST	986	30	29,580	Residential	AC	**46**
1130	20	ADDISON ST	LAWSON ST	KITTRIDGE DR	888	29	25,752	Residential	AC	**51**
11300	10	FANNING CIR	NORTH END	TIMBERLAND DR	1,025	22	22,550	Residential	AC	**76**
11300	20	FANNING CIR	TIMBERLAND DR	SOUTH END	529	28	14,812	Residential	AC	**61**
11310	10	FARADAY PL	WEST END	CARROLLBURG DR	488	30	14,640	Residential	AC	**76**
11320	10	FARGO DR	VILLAGE DR	FARGO DR	801	35	28,035	Residential	AC	**69**
11320	100	FARGO DR	MEDIAN START	MEDIAN END	57	14	798	Residential	AC	**64**
11320	110	FARGO DR	FARGO DR	SANDHILL DR	719	34	24,446	Residential	AC	**71**
11320	120	FARGO DR	SANDHILL DR	CARLOS AVE	417	35	14,595	Residential	AC	**66**
11320	20	FARGO DR	MEDIAN END	MEDIAN START	48	60	2,880	Residential	AC	**66**
11320	30	FARGO DR	MEDIAN START	MEDIAN END	47	60	2,820	Residential	AC	**54**
11320	40	FARGO DR	FARGO DR	MADISON AVE	760	33	25,080	Residential	AC	**69**
11320	50	FARGO DR	MADISON AVE	BOONE TRL	477	33	15,741	Residential	AC	**73**
11320	60	FARGO DR	BOONE TRL	NATO RD	431	24	10,344	Residential	AC	**55**
11320	70	FARGO DR	NATO RD	LITTLE BEAVER DR	547	35	19,145	Residential	AC	**68**
11320	80	FARGO DR	LITTLE BEAVER DR	FARGO DR	744	34	25,296	Residential	AC	**69**
11320	90	FARGO DR	MEDIAN END	MEDIAN START	58	13	754	Residential	AC	**59**
11330	10	FARLEY PL	NORTH END	SUMMERTIME RD	544	33	17,952	Residential	AC	**90**
11340	10	FARMINGTON ST	LANSDOWNE RD	LYNHURST DR	976	25	24,400	Residential	AC	**63**
11350	10	FARMVIEW DR	CHESAPEAKE RD	WATERBURY DR	1,265	34	43,010	Residential	AC	**70**
11360	10	FARRELL AVE	DUNN RD	PRIVATE	811	20	16,220	Residential	AC	**74**
11370	10	FARTHING CT	COACHMANS WAY	MEDIAN	134	19	2,546	Residential	AC	**73**
11370	20	FARTHING CT	MEDIAN	COACHMANS WAY	136	19	2,584	Residential	AC	**66**
11380	10	FARWELL DR	RHEMISH DR	RHEMISH DR	424	29	12,296	Residential	AC	**91**
11390	10	FASHION LN	HANBURY LN	STRIDE LN	381	21	8,001	Residential	AC	**70**
1140	10	ADGER CT	NORTH END	LAGUNA DR	134	51	6,834	Residential	AC	**85**
11400	10	FAWN CT	WARMSPRINGS DR	EAST END	166	41	6,806	Residential	AC	**81**
11410	10	FAWN RD	DEERWOOD DR	SOUTH END	630	26	16,380	Residential	AC	**88**
11420	10	FAY HART RD	HOMEWOOD ST	COOPER ST	1,179	23	27,117	Residential	AC	**57**
11430	10	FAYETTE AVE	COLONIAL DR	BROOKWOOD AVE	340	22	7,480	Residential	AC	**70**
11440	10	FELIX CT	PACIFIC AVE	SOUTH END	183	35	6,405	Residential	AC	**92**
11450	10	FENMARK PL	NORTH END	CHESTERBROOK DR	443	31	13,733	Residential	AC	**80**
11460	10	FENWICK PL	GALLOWAY DR	SOUTH END	318	30	9,540	Residential	AC	**70**
11470	10	FERGUSON DR	DURWOOD DR	DARLINGTON DR	339	21	7,119	Residential	AC	**73**
11470	20	FERGUSON DR	DARLINGTON DR	DURWOOD DR	344	21	7,224	Residential	AC	**75**
11480	10	FERN CREEK PL	BUTTERMERE DR	SANDRIDGE DR	480	29	13,920	Residential	AC	**56**
11480	20	FERN CREEK PL	SANDRIDGE DR	BRASSWOOD DR	795	30	23,850	Residential	AC	**66**
11480	30	FERN CREEK PL	BRASSWOOD DR	BRYANSTONE WAY	355	25	8,875	Residential	AC	**68**
11490	10	FERNCLIFF CT	NORTH END	GRIST MILL RD	238	38	9,044	Residential	AC	**55**
1150	10	ADMIRAL DR	SUGAR CANE CIR	SOUTH END	331	28	9,268	Residential	AC	**63**
11500	10	FERNCREEK DR	WEAVERHALL DR	WEAVERHALL DR	837	27	22,599	Residential	AC	**77**
11500	100	FERNCREEK DR	RAVENCROFT CT	LARKFIELD CT	504	37	18,648	Residential	AC	**75**
11500	110	FERNCREEK DR	LARKFIELD CT	MEDIAN START	491	39	19,149	Residential	AC	**83**
11500	120	FERNCREEK DR	MEDIAN END	MEDIAN START	202	18	3,636	Residential	AC	**72**
11500	130	FERNCREEK DR	MEDIAN START	MEDIAN END	202	18	3,636	Residential	AC	**81**
11500	140	FERNCREEK DR	MEDIAN END	JENNIFER LN	384	46	17,664	Residential	AC	**72**
11500	150	FERNCREEK DR	JENNIFER LN	RAEFORD RD	379	57	21,603	Residential	AC	**72**
11500	160	FERNCREEK DR	TRADEWINDS DR	LOST TREE CT	399	25	9,975	Residential	AC	**86**
11500	170	FERNCREEK DR	LOST TREE CT	EAST END	128	23	2,944	Residential	AC	**85**
11500	20	FERNCREEK DR	WEAVERHALL DR	AMBROSE PL	1,299	38	49,362	Residential	AC	**61**
11500	30	FERNCREEK DR	AMBROSE PL	BROYHILL RD	333	37	12,321	Residential	AC	**59**
11500	40	FERNCREEK DR	BROYHILL RD	HUMBOLDT PL	479	38	18,202	Residential	AC	**42**
11500	50	FERNCREEK DR	HUMBOLDT PL	MILDEN RD	174	37	6,438	Residential	AC	**60**
11500	60	FERNCREEK DR	MILDEN RD	LONGWOOD DR	351	39	13,689	Residential	AC	**79**
11500	70	FERNCREEK DR	LONGWOOD DR	BRISBANE CT	391	37	14,467	Residential	AC	**73**
11500	80	FERNCREEK DR	BRISBANE CT	HUNTSFIELD RD	197	37	7,289	Residential	AC	**77**
11500	90	FERNCREEK DR	HUNTSFIELD RD	RAVENCROFT CT	535	38	20,330	Residential	AC	**73**
11510	10	FERNDELL DR	NORTH END	COTTONWOOD AVE	633	34	21,522	Residential	AC	**78**
11510	20	FERNDELL DR	COTTONWOOD AVE	BUTTONWOOD AVE	362	21	7,602	Residential	AC	**64**
11510	30	FERNDELL DR	BUTTONWOOD AVE	HAZELWOOD AVE	376	22	8,272	Residential	AC	**83**
11510	40	FERNDELL DR	HAZELWOOD AVE	RAEFORD RD	451	32	14,432	Residential	AC	**66**
11520	10	FERNFIELD RD	NORTH END	CARDALE DR	137	39	5,343	Residential	AC	**92**
11520	20	FERNFIELD RD	CARDALE DR	ROCKRIDGE LN	321	27	8,667	Residential	AC	**91**
11530	10	FERRELL DR	GLADYS ST	FIELDCREST DR	235	22	5,170	Residential	AC	**23**

Fayetteville, NC

Appendix A - Network Inventory and Condition

BranchID	Section ID	Branch Name	From	To	Pavement Length (ft)	Pavement Width (ft)	Total Area (ft2)	Section Rank	Pavement Type	Current PCI (May 2022)
11530	20	FERRELL DR	FIELDCREST DR	RHEW ST	677	21	14,217	Residential	AC	**64**
11530	30	FERRELL DR	RHEW ST	GERTRUDE ST	197	22	4,334	Residential	AC	**53**
11540	10	FESTIVAL DR	RAEFORD RD	NEXUS CT	386	40	15,440	Residential	AC	**58**
11550	10	FIELDCREST DR	NORTH END	CEDRIC ST	313	22	6,886	Residential	AC	**36**
11550	20	FIELDCREST DR	CEDRIC ST	DASHLAND DR	1,140	21	23,940	Residential	AC	**63**
11550	30	FIELDCREST DR	DASHLAND DR	FERRELL DR	382	22	8,404	Residential	AC	**68**
11560	10	FILTER PLANT DR	BRAGG BLVD	AMES ST	1,529	33	50,457	Residential	AC	**45**
11560	20	FILTER PLANT DR	AMES ST	MURCHISON RD	1,166	33	38,478	Residential	AC	**34**
11570	10	FINNEGAN ST	WEST END	PILOT AVE	220	34	7,480	Residential	AC	**64**
11570	20	FINNEGAN ST	PILOT AVE	CAPE FEAR AVE	395	33	13,035	Residential	AC	**72**
11580	10	FISHER ST	OLD WILMINGTON RD	HOLT WILLIAMSON ST	1,051	25	26,275	Residential	AC	**78**
11590	10	FISKE DR	MEHARRY DR	LIVINGSTON DR	1,211	23	27,853	Residential	AC	**62**
1160	10	ADOBE CT	WEST END	CARSON DR	219	36	7,884	Residential	AC	**75**
11600	10	FITZGERALD PL	NORTH END	TOUCHSTONE DR	164	41	6,724	Residential	AC	**90**
11610	10	FIVE SISTERS CT	NORTH END	CORONATION DR	388	33	12,804	Residential	AC	**95**
11620	10	FLAGSTONE CT	NORTH END	GLEN CANYON DR	335	34	11,390	Residential	AC	**62**
11630	10	FLANAGAN PL	NORTH END	BROOKEMERE PL	676	29	19,604	Residential	AC	**85**
11640	10	FLAT ROCK DR	WEST END	REMINGTON RD	367	43	15,781	Residential	AC	**75**
11640	20	FLAT ROCK DR	REMINGTON RD	ROCKINGHAM RD	351	35	12,285	Residential	AC	**76**
11640	30	FLAT ROCK DR	ROCKINGHAM RD	WATERBURY DR	264	32	8,448	Residential	AC	**76**
11640	40	FLAT ROCK DR	WATERBURY DR	ALBEMARLE DR	335	29	9,715	Residential	AC	**85**
11640	50	FLAT ROCK DR	ALBEMARLE DR	MORNINGSIDE DR	332	27	8,964	Residential	AC	**82**
11640	60	FLAT ROCK DR	MORNINGSIDE DR	STACY WEAVER DR	353	29	10,237	Residential	AC	**87**
11650	10	FLEETWOOD DR	ROCHESTER DR	SOUTH END	1,134	34	38,556	Residential	AC	**67**
11660	10	FLEISHMAN ST	EAST END	BRAGG BLVD	730	25	18,250	Residential	AC	**56**
11670	10	FLETCHER AVE	BREWSTER DR	DECATUR DR	640	26	16,640	Residential	AC	**46**
11670	20	FLETCHER AVE	DECATUR DR	EAST END	178	25	4,450	Residential	AC	**51**
11680	10	FLINT DR	CHARTLEY DR	APPLEWHITE RD	460	28	12,880	Residential	AC	**75**
11690	10	FLINT MILL CT	NORTH END	LAKEDALE DR	251	38	9,538	Residential	AC	**92**
1170	10	ADOLPHUS DR	STACKHOUSE DR	EAST END	736	31	22,816	Residential	AC	**83**
11700	10	FLINTCASTLE RD	DUNCASTLE RD	CASTLE RISING RD	1,306	28	36,568	Residential	AC	**75**
11700	20	FLINTCASTLE RD	CASTLE RISING RD	EAST END	204	41	8,364	Residential	AC	**72**
11710	10	FLINTLOCK CT	PEOPLE ST	SOUTH END	179	40	7,160	Residential	AC	**87**
11720	10	FLINTSHIRE RD	CAWDOR DR	LAKEHURST DR	2,246	35	78,610	Residential	AC	**75**
11730	10	FLINTWOOD RD	SOUTHBEND DR	ROCKCLIFF RD	281	30	8,430	Residential	AC	**90**
11730	20	FLINTWOOD RD	ROCKCLIFF RD	GLENBROOK DR	273	27	7,371	Residential	AC	**77**
11730	30	FLINTWOOD RD	GLENBROOK DR	EASTMAN RD	289	27	7,803	Residential	AC	**85**
11730	40	FLINTWOOD RD	EASTMAN RD	ELKHORN DR	306	29	8,874	Residential	AC	**91**
11730	50	FLINTWOOD RD	ELKHORN DR	FAIRPOINT RD	1,580	29	45,820	Residential	AC	**88**
11730	60	FLINTWOOD RD	FAIRPOINT RD	BEAVER RUN DR	266	28	7,448	Residential	AC	**86**
11740	10	FLORIDA DR	NORTH END	MELBA DR	838	25	20,950	Residential	AC	**60**
11740	20	FLORIDA DR	MELBA DR	NORTH END	149	15	2,235	Residential	AC	**45**
11740	30	FLORIDA DR	WISCONSIN DR	TOKAY DR	786	30	23,580	Residential	AC	**55**
11750	10	FLORIDA DR EXT	NORTH END	WOODCLIFT DR	343	38	13,034	Residential	AC	**66**
11750	20	FLORIDA DR EXT	WOODCLIFT DR	SOUTH END	177	32	5,664	Residential	AC	**68**
11760	10	FLYING CLOUD LN	DEMILA DR	TIMBERCROFT LN	544	28	15,232	Residential	AC	**63**
11770	10	FOCH ST	POWELL ST	REEVES ST	653	20	13,060	Residential	AC	**77**
11770	20	FOCH ST	REEVES ST	EAST END	211	18	3,798	Residential	AC	**54**
11780	10	FOLGER ST	RYAN ST	AINSLEY ST	275	31	8,525	Residential	AC	**99**
11780	20	FOLGER ST	AINSLEY ST	DUDLEY DR	442	27	11,934	Residential	AC	**100**
11790	10	FONTANA ST	DONOVAN ST	BOUNDARY LN	231	29	6,699	Residential	AC	**62**
11790	20	FONTANA ST	BOUNDARY LN	MONAGAN ST	260	30	7,800	Residential	AC	**55**
11790	30	FONTANA ST	MONAGAN ST	JULIA ST	416	26	10,816	Residential	AC	**51**
11790	40	FONTANA ST	JULIA ST	REXDALE ST	455	25	11,375	Residential	AC	**74**
11790	50	FONTANA ST	REXDALE ST	CUMBERLAND ST	350	34	11,900	Residential	AC	**58**
1180	10	ADRIAN DR	LOXLEY DR	LADONIA DR	979	29	28,391	Residential	AC	**78**
1180	20	ADRIAN DR	LADONIA DR	BARFIELD DR	338	29	9,802	Residential	AC	**87**
1180	30	ADRIAN DR	BARFIELD DR	ATMORE DR	312	27	8,424	Residential	AC	**82**
1180	40	ADRIAN DR	ATMORE DR	URIAH DR	274	26	7,124	Residential	AC	**87**
1180	50	ADRIAN DR	URIAH DR	CLAIRBORNE DR	799	28	22,372	Residential	AC	**88**
1180	60	ADRIAN DR	CLAIRBORNE DR	HAZELHURST DR	358	26	9,308	Residential	AC	**81**
11800	10	FORDHAM DR	VILLAGE DR	BANBURY DR	378	35	13,230	Residential	AC	**72**
11800	20	FORDHAM DR	BANBURY DR	HATHERLEIGH DR	685	35	23,975	Residential	AC	**70**
11800	30	FORDHAM DR	HATHERLEIGH DR	YONKERS CT	339	34	11,526	Residential	AC	**66**
11800	40	FORDHAM DR	YONKERS CT	TORCROSS DR	351	35	12,285	Residential	AC	**65**

BranchID	Section ID	Branch Name	From	To	Pavement Length (ft)	Pavement Width (ft)	Total Area (ft2)	Section Rank	Pavement Type	Current PCI (May 2022)
11800	50	FORDHAM DR	TORCROSS DR	DARTMOUTH DR	355	35	12,425	Residential	AC	**65**
11800	60	FORDHAM DR	DARTMOUTH DR	PURDUE DR	1,170	35	40,950	Residential	AC	**61**
11800	70	FORDHAM DR	PURDUE DR	NOTRE DAME PL	701	35	24,535	Residential	AC	**39**
11800	80	FORDHAM DR	NOTRE DAME PL	BRYN MAWR DR	346	34	11,764	Residential	AC	**50**
11800	90	FORDHAM DR	BRYN MAWR DR	COLGATE DR	334	35	11,690	Residential	AC	**46**
11810	10	FOREST HILLS DR	CAIN RD	WOODBERRY LN	448	32	14,336	Residential	AC	**74**
11810	20	FOREST HILLS DR	WOODBERRY LN	BRIARWOOD LN	280	31	8,680	Residential	AC	**71**
11810	30	FOREST HILLS DR	BRIARWOOD LN	WOODLEAF LN	873	35	30,555	Residential	AC	**74**
11810	40	FOREST HILLS DR	WOODLEAF LN	MULBERRY ST	923	25	23,075	Residential	AC	**67**
11820	10	FOREST LAKE RD	VALLEY RD	LAKEVIEW DR	400	35	14,000	Residential	AC	**54**
11820	20	FOREST LAKE RD	LAKEVIEW DR	VISTA DR	681	34	23,154	Residential	AC	**59**
11820	30	FOREST LAKE RD	VISTA DR	SOUTH END	160	55	8,800	Residential	AC	**60**
11830	10	FOREST RD	WOODLAND DR	JORDAN ST	472	33	15,576	Residential	AC	**79**
11830	20	FOREST RD	JORDAN ST	HILLTOP AVE	524	33	17,292	Residential	AC	**75**
11840	10	FORMAN DR	BUTTERWOOD CIR	BOSTICK DR	341	29	9,889	Residential	AC	**58**
11850	10	FORSYTHE ST	RAEFORD RD	BREEZEWOOD AVE	444	33	14,652	Residential	AC	**64**
11850	20	FORSYTHE ST	BREEZEWOOD AVE	ARLINGTON AVE	437	34	14,858	Residential	AC	**68**
11850	30	FORSYTHE ST	ARLINGTON AVE	DS@630FT	630	35	22,050	Residential	AC	**70**
11860	10	FORT BRAGG RD	BRAGG BLVD	BRAGG BLVD OFF	64	25	1,600	Residential	AC	**74**
11860	100	FORT BRAGG RD	HOBSON ST	STAMPER RD	1,179	43	50,697	Collector	AC	**73**
11860	110	FORT BRAGG RD	STAMPER RD	DEVERS ST	825	45	37,125	Collector	AC	**69**
11860	120	FORT BRAGG RD	DEVERS ST	MCPHERSON AVE	686	35	24,010	Collector	AC	**79**
11860	130	FORT BRAGG RD	MCPHERSON AVE	MCNEILL CIR	88	35	3,080	Residential	AC	**64**
11860	140	FORT BRAGG RD	MCNEILL CIR	MCNEILL CIR	455	35	15,925	Collector	AC	**70**
11860	150	FORT BRAGG RD	MCNEILL CIR	FAIRFAX AVE	284	35	9,940	Collector	AC	**79**
11860	160	FORT BRAGG RD	FAIRFAX AVE	COVERLY SQ	139	35	4,865	Collector	AC	**73**
11860	170	FORT BRAGG RD	COVERLY SQ	N CHURCHILL DR	305	43	13,115	Collector	AC	**72**
11860	180	FORT BRAGG RD	N CHURCHILL DR	GLENVILLE AVE	1,387	44	61,028	Collector	AC	**75**
11860	190	FORT BRAGG RD	GLENVILLE AVE	WOODROW ST	205	40	8,200	Collector	AC	**71**
11860	20	FORT BRAGG RD	BRAGG BLVD OFF	CUNNINGHAM ST	152	28	4,256	Residential	AC	**69**
11860	200	FORT BRAGG RD	WOODROW ST	PILOT AVE	389	37	14,393	Collector	AC	**72**
11860	210	FORT BRAGG RD	PILOT AVE	N VIRGINIA AVE	165	35	5,775	Collector	AC	**73**
11860	220	FORT BRAGG RD	N VIRGINIA AVE	CAPE FEAR AVE	233	37	8,621	Collector	AC	**75**
11860	230	FORT BRAGG RD	CAPE FEAR AVE	BETHUNE ST	154	35	5,390	Collector	AC	**77**
11860	240	FORT BRAGG RD	BETHUNE ST	PEARL ST	226	34	7,684	Collector	AC	**75**
11860	250	FORT BRAGG RD	PEARL ST	GREENLAND DR	408	34	13,872	Collector	AC	**70**
11860	260	FORT BRAGG RD	GREENLAND DR	PEACHTREE ST	200	38	7,600	Collector	AC	**65**
11860	270	FORT BRAGG RD	PEACHTREE ST	SUTTON ST	103	29	2,987	Collector	AC	**73**
11860	280	FORT BRAGG RD	SUTTON ST	WESTMONT DR	528	38	20,064	Collector	AC	**69**
11860	290	FORT BRAGG RD	WESTMONT DR	PATE DR	207	43	8,901	Collector	AC	**69**
11860	30	FORT BRAGG RD	CUNNINGHAM ST	BRAGG BLVD ON RAMP	236	29	6,844	Residential	AC	**77**
11860	310	FORT BRAGG RD	LITCHFIELD PL	W DOBBIN AVE	165	35	5,775	Collector	AC	**76**
11860	320	FORT BRAGG RD	W DOBBIN AVE	E DOBBIN AVE	438	35	15,330	Collector	AC	**73**
11860	40	FORT BRAGG RD	BRAGG BLVD ON RAMP	FORT BRAGG RD ON	181	19	3,439	Residential	AC	**73**
11860	50	FORT BRAGG RD	FORT BRAGG RD ON	FORT BRAGG RD	180	23	4,140	Collector	AC	**73**
11860	60	FORT BRAGG RD	FORT BRAGG RD	BRAGG BLVD ON RAMP	207	29	6,003	Collector	AC	**82**
11860	70	FORT BRAGG RD	BRAGG BLVD ON RAMP	BRAGG BLVD	131	48	6,288	Collector	AC	**79**
11860	80	FORT BRAGG RD	FORT BRAGG RD	HULL RD	772	44	33,968	Collector	AC	**68**
11860	90	FORT BRAGG RD	HULL RD	HOBSON ST	169	43	7,267	Collector	AC	**69**
11870	10	FORT BRAGG RD ON	BRAGG BLVD ON RAMP	FORT BRAGG RD	128	29	3,712	Collector	AC	**58**
11880	10	FORT BRAGG RD ON RAMP	BRAGG BLVD	BRAGG BLVD ON RAMP	71	24	1,704	Collector	AC	**74**
11890	10	FOSTER DR	ROSEHILL RD	WHITCOMB DR	231	27	6,237	Residential	AC	**80**
11890	20	FOSTER DR	WHITCOMB DR	DOWFIELD DR	842	26	21,892	Residential	AC	**80**
1190	10	AFTONSHIRE DR	MCDOUGAL DR	AFTONSHIRE DR	389	27	10,503	Residential	AC	**70**
1190	20	AFTONSHIRE DR	AFTONSHIRE DR	TANGORA LN	276	28	7,728	Residential	AC	**74**
1190	30	AFTONSHIRE DR	TANGORA LN	TANGORA LN	1,105	28	30,940	Residential	AC	**80**
1190	40	AFTONSHIRE DR	TANGORA LN	AFTONSHIRE DR	885	29	25,665	Residential	AC	**66**
11900	10	FOSTER GWIN LN	NORTH END	BROOKEMERE PL	424	32	13,568	Residential	AC	**88**
11900	20	FOSTER GWIN LN	BROOKEMERE PL	WALCOTT PL	316	29	9,164	Residential	AC	**80**
11900	30	FOSTER GWIN LN	WALCOTT PL	SOUTH END	263	38	9,994	Residential	AC	**75**
11910	10	FOUNTAINHEAD LN	HAY ST	PERSHING ST	400	24	9,600	Residential	AC	**76**
11910	20	FOUNTAINHEAD LN	PERSHING ST	MCGILVARY ST	655	27	17,685	Residential	AC	**73**
11920	10	FOX FERN DR	NAN ST	STITCH ST	242	28	6,776	Residential	AC	**81**
11920	20	FOX FERN DR	STITCH ST	TOPCON ST	347	29	10,063	Residential	AC	**83**
11920	30	FOX FERN DR	TOPCON ST	RANALDI ST	356	27	9,612	Residential	AC	**89**

Fayetteville, NC

Appendix A - Network Inventory and Condition

BranchID	Section ID	Branch Name	From	To	Pavement Length (ft)	Pavement Width (ft)	Total Area (ft2)	Section Rank	Pavement Type	Current PCI (May 2022)
11920	40	FOX FERN DR	RANALDI ST	BEVERLY DR	292	31	9,052	Residential	AC	**81**
11920	50	FOX FERN DR	BEVERLY DR	EAST END	318	32	10,176	Residential	AC	**86**
11930	10	FOXBERRY RD	EAST END	CURRY FORD DR	1,051	30	31,530	Residential	AC	**95**
11930	100	FOXBERRY RD	BLANKSHIRE RD	SEVENTY FIRST SCHOOL RD	313	29	9,077	Residential	AC	**93**
11930	20	FOXBERRY RD	CURRY FORD DR	CHESTNUT WOOD DR	899	29	26,071	Residential	AC	**89**
11930	30	FOXBERRY RD	CHESTNUT WOOD DR	CHESTNUT WOOD DR	1,084	29	31,436	Residential	AC	**93**
11930	40	FOXBERRY RD	CHESTNUT WOOD DR	DONNY BROOK CT	1,129	29	32,741	Residential	AC	**90**
11930	50	FOXBERRY RD	DONNY BROOK CT	CURRY FORD DR	375	28	10,500	Residential	AC	**96**
11930	60	FOXBERRY RD	CURRY FORD DR	HALLBERRY DR	320	28	8,960	Residential	AC	**94**
11930	70	FOXBERRY RD	HALLBERRY DR	DERBYSHIRE RD	318	28	8,904	Residential	AC	**93**
11930	80	FOXBERRY RD	DERBYSHIRE RD	HELMSLEY DR	321	27	8,667	Residential	AC	**96**
11930	90	FOXBERRY RD	HELMSLEY DR	BLANKSHIRE RD	324	28	9,072	Residential	AC	**94**
11940	10	FOXDENTON PL	ROUNDTREE DR	WEST END	285	34	9,690	Residential	AC	**80**
11950	10	FOXFIRE RD	BONANZA DR	SONNET DR	322	27	8,694	Residential	AC	**59**
11950	20	FOXFIRE RD	SONNET DR	TANBARK DR	273	25	6,825	Residential	AC	**62**
11950	30	FOXFIRE RD	TANBARK DR	WICHITA DR	739	25	18,475	Residential	AC	**62**
11950	40	FOXFIRE RD	WICHITA DR	LONGBRANCH DR	390	26	10,140	Residential	AC	**63**
11950	50	FOXFIRE RD	LONGBRANCH DR	BROOKFIELD RD	390	25	9,750	Residential	AC	**71**
11950	60	FOXFIRE RD	BROOKFIELD RD	QUAIL CT	775	25	19,375	Residential	AC	**66**
11950	70	FOXFIRE RD	QUAIL CT	BOBWHITE CT	706	26	18,356	Residential	AC	**67**
11950	80	FOXFIRE RD	BOBWHITE CT	GLEN CANYON DR	302	25	7,550	Residential	AC	**65**
11950	90	FOXFIRE RD	GLEN CANYON DR	BROOKFIELD RD	687	25	17,175	Residential	AC	**61**
11960	10	FOXGLENN DR	TOLLHOUSE DR	EAST END	489	31	15,159	Residential	AC	**67**
11970	10	FOXHALL RD	N EDGEWATER DR	BENNINGTON RD	297	34	10,098	Residential	AC	**66**
11970	20	FOXHALL RD	BENNINGTON RD	HUNTINGTON RD	304	34	10,336	Residential	AC	**76**
11970	30	FOXHALL RD	HUNTINGTON RD	MIRROR LAKE DR	309	33	10,197	Residential	AC	**74**
11970	40	FOXHALL RD	MIRROR LAKE DR	GREENBAY RD	338	35	11,830	Residential	AC	**74**
11970	50	FOXHALL RD	GREENBAY RD	WESTCHESTER DR	724	33	23,892	Residential	AC	**72**
11970	60	FOXHALL RD	WESTCHESTER DR	MILLBROOK RD	324	37	11,988	Residential	AC	**71**
11980	10	FOXHOUND CT	FRENCHORN LN	SOUTH END	373	35	13,055	Residential	AC	**79**
11990	10	FOXHUNT LN	ENGLISH SADDLE DR	GROUSE RUN LN	931	29	26,999	Residential	AC	**94**
1200	10	AGATE ST	NORTH END	RUBY RD	192	35	6,720	Residential	AC	**13**
12000	10	FOXLAKE DR	TOLLHOUSE DR	EAST END	503	32	16,096	Residential	AC	**69**
12010	10	FOXTON CT	VAUGHN RD	WEST END	631	33	20,823	Residential	AC	**42**
12020	10	FRANCAM DR	MCARTHUR RD	RAMSEY ST	1,414	33	46,662	Residential	AC	**66**
12030	10	FRANCIS ST	GILLESPIE ST	RIDGEWOOD ST	401	21	8,421	Residential	AC	**68**
12040	10	FRANKFORT CIR	OGLETHORP CT	EAST END	432	33	14,256	Residential	AC	**74**
12050	10	FRANKIE AVE	BINGHAM DR	MILTON DR	769	21	16,149	Residential	AC	**76**
12050	20	FRANKIE AVE	MILTON DR	BERRIEDALE DR	366	21	7,686	Residential	AC	**80**
12050	30	FRANKIE AVE	BERRIEDALE DR	BAILEY LAKE RD	579	21	12,159	Residential	AC	**83**
12060	10	FRANKLIN ST	HAY ST	ROBESON ST	528	40	21,120	Residential	AC	**70**
12060	100	FRANKLIN ST	DONALDSON ST	GILLESPIE ST	496	34	16,864	Residential	AC	**65**
12060	20	FRANKLIN ST	ROBESON ST	WINSLOW ST	538	35	18,830	Residential	AC	**67**
12060	40	FRANKLIN ST	WINSLOW ST	PITTMAN ST	440	33	14,520	Residential	AC	**68**
12060	50	FRANKLIN ST	PITTMAN ST	WILLIAMS ST	116	30	3,480	Residential	AC	**89**
12060	60	FRANKLIN ST	WILLIAMS ST	RAY AVE	418	26	10,868	Residential	AC	**79**
12060	70	FRANKLIN ST	RAY AVE	PENNMARK PL	134	33	4,422	Residential	AC	**73**
12060	80	FRANKLIN ST	PENNMARK PL	MAXWELL ST	239	35	8,365	Residential	AC	**71**
12060	90	FRANKLIN ST	MAXWELL ST	DONALDSON ST	392	32	12,544	Residential	AC	**62**
12070	10	FRASER DR	BROMLEY DR	HOLLYHOCK CT	951	27	25,677	Residential	AC	**76**
12070	20	FRASER DR	HOLLYHOCK CT	THISTLE CT	306	29	8,874	Residential	AC	**80**
12070	30	FRASER DR	THISTLE CT	BROMLEY DR	449	28	12,572	Residential	AC	**74**
12070	40	FRASER DR	BROMLEY DR	FREEPORT RD	429	28	12,012	Residential	AC	**72**
12080	10	FREDRICK RD	BUNCE RD	GINGER CIR	325	21	6,825	Residential	AC	**86**
12080	20	FREDRICK RD	GINGER CIR	WADDELL ST	42	21	882	Residential	AC	**80**
12080	30	FREDRICK RD	WADDELL ST	GINGER CIR	657	22	14,454	Residential	AC	**75**
12090	10	FREEDOM PARKWAY DR	CLIFFDALE RD	SKIBO RD	2,174	24	52,176	Residential	AC	**72**
12090	20	FREEDOM PARKWAY DR	SKIBO RD	CLIFFDALE RD	2,252	27	60,804	Residential	AC	**74**
1210	10	AIMSWORTH CT	BAYWATER DR	EAST END	274	34	9,316	Residential	AC	**86**
12100	10	FREEMAN ST	BRAINERD AVE	KIRKLAND DR	378	27	10,206	Residential	AC	**82**
12110	10	FREEPORT RD	DANDRIDGE DR	WINDY HILL CIR	967	31	29,977	Residential	AC	**75**
12110	20	FREEPORT RD	WINDY HILL CIR	FRASER DR	361	28	10,108	Residential	AC	**77**
12110	30	FREEPORT RD	FRASER DR	HAWFIELD DR	601	31	18,631	Residential	AC	**69**
12110	40	FREEPORT RD	HAWFIELD DR	NICKFIELD RD	407	30	12,210	Residential	AC	**79**
12110	50	FREEPORT RD	NICKFIELD RD	SUMMER HILL RD	326	28	9,128	Residential	AC	**70**

Fayetteville, NC

Appendix A - Network Inventory and Condition

BranchID	Section ID	Branch Name	From	To	Pavement Length (ft)	Pavement Width (ft)	Total Area (ft2)	Section Rank	Pavement Type	Current PCI (May 2022)
12120	10	FREMONT CIR	EAST END	HUFF ST	213	35	7,455	Residential	AC	**75**
12130	10	FRENCHORN LN	ENGLISH SADDLE DR	JUDY DR	493	28	13,804	Residential	AC	**69**
12130	20	FRENCHORN LN	JUDY DR	COMAN DR	1,376	29	39,904	Residential	AC	**70**
12130	30	FRENCHORN LN	COMAN DR	FOXHOUND CT	580	27	15,660	Residential	AC	**74**
12130	40	FRENCHORN LN	FOXHOUND CT	BUGLE CALL DR	256	29	7,424	Residential	AC	**62**
12140	10	FRESNO DR	MEDLO RD	MAVERICK CT	458	27	12,366	Residential	AC	**66**
12140	20	FRESNO DR	MAVERICK CT	RANCHO DR	446	26	11,596	Residential	AC	**74**
12140	30	FRESNO DR	RANCHO DR	PUEBLO CT	436	26	11,336	Residential	AC	**67**
12140	40	FRESNO DR	PUEBLO CT	SANTA FE DR	327	27	8,829	Residential	AC	**74**
12150	10	FRIAR AVE	WINGATE RD	ASPEN CIR	1,007	32	32,224	Residential	AC	**72**
12150	20	FRIAR AVE	ASPEN CIR	TWEED DR	728	31	22,568	Residential	AC	**72**
12150	30	FRIAR AVE	TWEED DR	ASPEN CIR	111	31	3,441	Residential	AC	**72**
12150	40	FRIAR AVE	ASPEN CIR	STRATHMORE AVE	310	24	7,440	Residential	AC	**77**
12150	50	FRIAR AVE	STRATHMORE AVE	CAMELOT DR	437	26	11,362	Residential	AC	**78**
12150	60	FRIAR AVE	CAMELOT DR	DEWSBERRY PL	350	27	9,450	Residential	AC	**73**
12150	70	FRIAR AVE	DEWSBERRY PL	ASHTON RD	286	28	8,008	Residential	AC	**72**
12160	10	FRIENDLY RD	OWEN DR	EAST END	414	38	15,732	Residential	AC	**83**
12170	10	FRIENDSHIP RD	TURTLE POINT DR	VILLAGE DR	433	35	15,155	Residential	AC	**66**
12180	10	FRINK ST	CUMBERLAND ST	CHANCE ST	733	25	18,325	Residential	AC	**54**
12180	20	FRINK ST	CHANCE ST	MOORE ST	754	23	17,342	Residential	AC	**52**
12190	10	FROST DR	HASTINGS DR	DS@415FT	414	28	11,592	Residential	AC	**82**
12190	20	FROST DR	DS@415FT	COUNTRY CLUB DR	196	34	6,664	Residential	AC	**63**
1220	10	AINSLEY CT	AINSLEY ST	AINSLEY ST	275	20	5,500	Residential	AC	**100**
12200	10	FROSTWOOD PL	NORTH END	CANFORD LN	154	48	7,392	Residential	AC	**74**
12210	10	FULHAM RD	ST THOMAS RD	W SUMMERCHASE DR	677	23	15,571	Residential	AC	**97**
12220	10	FULLER ST	PUGH ST	KELLY ST	233	25	5,825	Residential	AC	**79**
12220	20	FULLER ST	KELLY ST	RAEFORD RD	327	27	8,829	Residential	AC	**69**
12230	10	FURMAN DR	SANDRA DR	ROXIE AVE	382	30	11,460	Residential	AC	**79**
12230	20	FURMAN DR	ROXIE AVE	EAST END	535	27	14,445	Residential	AC	**78**
12240	10	FURNISH DR	RHEMISH DR	RHEMISH DR	471	26	12,246	Residential	AC	**91**
12250	10	FUTURE ST	QUAILRIDGE DR	EAST END	167	27	4,509	Residential	AC	**85**
12260	10	GABLES DR	GREEN VALLEY RD	MCGRATH CT	541	28	15,148	Residential	AC	**52**
12260	20	GABLES DR	MCGRATH CT	ST ANDREWS CT	311	28	8,708	Residential	AC	**47**
12260	30	GABLES DR	ST ANDREWS CT	GREYWALLS CT	1,086	24	26,064	Residential	AC	**42**
12260	40	GABLES DR	GREYWALLS CT	CARLTON PL	359	26	9,334	Residential	AC	**51**
12260	50	GABLES DR	CARLTON PL	DUNLOE CT	498	26	12,948	Residential	AC	**37**
12260	60	GABLES DR	DUNLOE CT	COUNTRY CLUB DR	721	26	18,746	Residential	AC	**45**
12260	70	GABLES DR	COUNTRY CLUB DR	GABLE CT	586	33	19,338	Residential	AC	**68**
12260	80	GABLES DR	GABLE CT	ELK CT	533	35	18,655	Residential	AC	**78**
12260	90	GABLES DR	ELK CT	SOUTH END	311	32	9,952	Residential	AC	**79**
12270	10	GAELIC DR	CELTIC DR	CAITHNESS DR	742	30	22,260	Residential	AC	**70**
12270	20	GAELIC DR	CAITHNESS DR	SOUTH END	229	34	7,786	Residential	AC	**63**
12270	30	GAELIC DR	WEST END	ADKINS HILL DR	66	29	1,914	Residential	AC	**81**
12270	40	GAELIC DR	ADKINS HILL DR	IRONHORSE RD	779	29	22,591	Residential	AC	**90**
12270	50	GAELIC DR	IRONHORSE RD	TRESTLE ST	601	28	16,828	Residential	AC	**89**
12270	60	GAELIC DR	TRESTLE ST	CROSSARM DR	350	31	10,850	Residential	AC	**92**
12270	70	GAELIC DR	CROSSARM DR	STONEY POINT RD	641	32	20,512	Residential	AC	**92**
12280	10	GAIRLOCH DR	STRATHDON AVE	TARBERT AVE	1,274	27	34,398	Residential	AC	**87**
12290	10	GALAX DR	NORTH END	SIPLE AVE	778	26	20,228	Residential	AC	**63**
12290	20	GALAX DR	SIPLE AVE	ANCON DR	595	21	12,495	Residential	AC	**72**
1230	10	AINSLEY ST	PERTH ST	MILBURN DR	440	27	11,880	Residential	AC	**100**
1230	20	AINSLEY ST	MILBURN DR	DUDLEY DR	328	29	9,512	Residential	AC	**100**
1230	30	AINSLEY ST	DUDLEY DR	BRETTON DR	161	26	4,186	Residential	AC	**98**
1230	40	AINSLEY ST	BRETTON DR	AINSLEY CT	589	29	17,081	Residential	AC	**100**
1230	50	AINSLEY ST	AINSLEY CT	AINSLEY CT	52	34	1,768	Residential	AC	**100**
1230	60	AINSLEY ST	AINSLEY CT	FOLGER ST	643	28	18,004	Residential	AC	**100**
12300	10	GALENA DR	SOUTHBEND DR	BEAVER RUN DR	1,370	29	39,730	Residential	AC	**61**
12310	10	GALLANT RIDGE DR	CLIFFDALE RD	DOVETAIL DR	177	31	5,487	Residential	AC	**70**
12310	20	GALLANT RIDGE DR	DOVETAIL DR	ROSSMORE DR	691	30	20,730	Residential	AC	**66**
12320	10	GALLOWAY DR	SHORTRIDGE RD	SHORTRIDGE RD	1,098	25	27,450	Residential	AC	**72**
12320	20	GALLOWAY DR	SHORTRIDGE RD	NEWCASTLE RD	1,966	25	49,150	Residential	AC	**71**
12320	30	GALLOWAY DR	NEWCASTLE RD	FENWICK PL	832	24	19,968	Residential	AC	**67**
12320	40	GALLOWAY DR	FENWICK PL	GREYFIELD RD	395	25	9,875	Residential	AC	**62**
12330	10	GALLUP DR	DAIRY DR	WILLIAMSBURGH DR	400	24	9,600	Residential	AC	**87**
12340	10	GALVESTON DR	NORTH END	DASHLAND DR	1,016	24	24,384	Residential	AC	**42**

Fayetteville, NC

Appendix A - Network Inventory and Condition

BranchID	Section ID	Branch Name	From	To	Pavement Length (ft)	Pavement Width (ft)	Total Area (ft2)	Section Rank	Pavement Type	Current PCI (May 2022)
12350	10	GAMBRILLS CT	GREENOCK AVE	EAST END	211	34	7,174	Residential	AC	**72**
12360	10	GARDEN CT	FAIR OAKS DR	SOUTH END	508	34	17,272	Residential	AC	**91**
12370	10	GARDENIA AVE	SHAW RD	PEPPERIDGE DR	449	33	14,817	Residential	AC	**53**
12380	10	GARDENWOOD CT	WESTFIELD RD	EAST END	338	35	11,830	Residential	AC	**63**
12390	10	GARDNER ST	WEST END	HULON ST	764	26	19,864	Residential	AC	**69**
1240	10	AIR FREIGHT RD	DOC BENNETT RD	EAST END	920	25	23,000	Residential	AC	**70**
12400	10	GARFIELD DR	FILLYAW RD	LANSING CT	511	29	14,819	Residential	AC	**80**
12400	20	GARFIELD DR	LANSING CT	DANDRIDGE DR	334	29	9,686	Residential	AC	**82**
12410	10	GARLAND ST	WINCHESTER ST	GLEN REILLY DR	282	28	7,896	Residential	AC	**74**
12420	10	GARNET DR	RUBY RD	CADMIUM CT	310	29	8,990	Residential	AC	**72**
12420	20	GARNET DR	CADMIUM CT	BRASS CT	327	29	9,483	Residential	AC	**77**
12420	30	GARNET DR	BRASS CT	NUGGET CT	331	29	9,599	Residential	AC	**73**
12420	40	GARNET DR	NUGGET CT	PLATINUM ST	693	29	20,097	Residential	AC	**70**
12420	50	GARNET DR	PLATINUM ST	SOUTH END	367	36	13,212	Residential	AC	**67**
12430	10	GARVIN ST	SOUTHERN AVE	PROGRESS ST	340	24	8,160	Residential	AC	**81**
12430	20	GARVIN ST	PROGRESS ST	POWELL ST	516	23	11,868	Residential	AC	**82**
12440	10	GARY ST	NORTH END	HULON ST	158	27	4,266	Residential	AC	**72**
12440	20	GARY ST	HULON ST	PAMALEE DR	542	28	15,176	Residential	AC	**71**
12450	10	GASTON CT	OLD FARM RD	EAST END	237	42	9,954	Residential	AC	**72**
12460	10	GATE POST CT	GOLF DR	EAST END	232	37	8,584	Residential	AC	**49**
12470	10	GATEWOOD DR	EDGEDALE DR	MARTINDALE DR	722	31	22,382	Residential	AC	**72**
12480	10	GATWICK RD	ST THOMAS RD	W SUMMERCHASE DR	329	25	8,225	Residential	AC	**65**
12490	10	GAVINS ST	GROOMS ST	ANDY ST	574	21	12,054	Residential	AC	**70**
12490	20	GAVINS ST	ANDY ST	TOPHAT ST	328	19	6,232	Residential	AC	**60**
12490	30	GAVINS ST	TOPHAT ST	JOHNSON ST	247	21	5,187	Residential	AC	**68**
1250	10	AIREDALE CT	NORTH END	DOWLESS DR	151	45	6,795	Residential	AC	**82**
12500	10	GAYRON DR	DOWFIELD DR	LOUFIELD DR	842	24	20,208	Residential	AC	**71**
12510	10	GAZA CIR	NORTH END	BUTTERWOOD CIR	235	40	9,400	Residential	AC	**33**
12520	10	GEIBERGER DR	EICHELBERGER DR	DEVLIN DR	690	27	18,630	Residential	AC	**85**
12520	20	GEIBERGER DR	DEVLIN DR	MIDDLECOFF DR	347	26	9,022	Residential	AC	**85**
12520	30	GEIBERGER DR	MIDDLECOFF DR	SWANN ST	1,111	28	31,108	Residential	AC	**82**
12520	40	GEIBERGER DR	SWANN ST	HELEN ST	423	28	11,844	Residential	AC	**79**
12530	10	GENERAL LEE AVE	WESTMONT DR	MARTINE RD	338	22	7,436	Residential	AC	**56**
12530	20	GENERAL LEE AVE	MARTINE RD	PARK AVE	652	34	22,168	Residential	AC	**55**
12530	30	GENERAL LEE AVE	PARK AVE	CLAREMONT ST	326	35	11,410	Residential	AC	**58**
12530	40	GENERAL LEE AVE	CLAREMONT ST	GLEN PL	258	34	8,772	Residential	AC	**54**
12530	50	GENERAL LEE AVE	GLEN PL	OAKRIDGE AVE	372	35	13,020	Residential	AC	**62**
12540	10	GENTLE BEND WAY	HICKORY KNOLL RD	PLEASANT RUN RD	274	26	7,124	Residential	AC	**91**
12540	20	GENTLE BEND WAY	PLEASANT RUN RD	BRIGHT VIEW ST	380	25	9,500	Residential	AC	**93**
12540	30	GENTLE BEND WAY	BRIGHT VIEW ST	SOUTH END	330	32	10,560	Residential	AC	**91**
12550	10	GENTLE BREEZE CT	WEST END	TRUEWINDS DR	441	30	13,230	Residential	AC	**89**
12560	10	GENTRY ST	DONOVAN ST	BOUNDARY LN	260	27	7,020	Residential	AC	**59**
12560	20	GENTRY ST	BOUNDARY LN	VERNON CT	417	26	10,842	Residential	AC	**66**
12570	10	GEORGE ST	BYRD ST	MARY ST	305	35	10,675	Residential	AC	**61**
12580	10	GEORGETOWN CIR	BAHAMA LOOP	OAKGROVE DR	205	27	5,535	Residential	AC	**74**
12580	100	GEORGETOWN CIR	DARTMUND PL	BIMINI PL	267	29	7,743	Residential	AC	**66**
12580	110	GEORGETOWN CIR	BIMINI PL	OAKGROVE DR	338	26	8,788	Residential	AC	**71**
12580	120	GEORGETOWN CIR	OAKGROVE DR	BAHAMA LOOP	624	31	19,344	Residential	AC	**74**
12580	20	GEORGETOWN CIR	OAKGROVE DR	ANDROS DR	659	24	15,816	Residential	AC	**54**
12580	30	GEORGETOWN CIR	ANDROS DR	RUNNYMEDE DR	425	30	12,750	Residential	AC	**46**
12580	40	GEORGETOWN CIR	RUNNYMEDE DR	STARBOARD WAY	811	30	24,330	Residential	AC	**61**
12580	50	GEORGETOWN CIR	STARBOARD WAY	HARBOUR POINTE PL	401	33	13,233	Residential	AC	**65**
12580	60	GEORGETOWN CIR	HARBOUR POINTE PL	REGAL CT	554	27	14,958	Residential	AC	**51**
12580	70	GEORGETOWN CIR	REGAL CT	RUNNYMEDE DR	250	27	6,750	Residential	AC	**72**
12580	80	GEORGETOWN CIR	RUNNYMEDE DR	ANDROS DR	300	26	7,800	Residential	AC	**78**
12580	90	GEORGETOWN CIR	ANDROS DR	DARTMUND PL	117	25	2,925	Residential	AC	**66**
12590	10	GERANIUM DR	ELLIE AVE	BRAWLEY AVE	991	30	29,730	Residential	AC	**80**
1260	10	AJUGA PL	OLDTOWN DR	EAST END	314	33	10,362	Residential	AC	**83**
12600	10	GERMAN ST	MCIVER ST	ROBESON ST	340	60	20,400	Residential	AC	**70**
12610	10	GERTRUDE ST	FERRELL DR	SCHMIDT ST	647	21	13,587	Residential	AC	**55**
12620	10	GEYSER PEAK RD	TALUS RD	STANDARD DR	567	28	15,876	Residential	AC	**85**
12630	10	GIBSON ST	NORTH END	KELLOGG ST	140	33	4,620	Residential	AC	**64**
12630	20	GIBSON ST	KELLOGG ST	BROOKWOOD AVE	663	33	21,879	Residential	AC	**59**
12640	10	GILABEND DR	WEST END	YARMOUTH DR	249	20	4,980	Residential	AC	**25**
12640	20	GILABEND DR	YARMOUTH DR	ALFORODO ST	356	21	7,476	Residential	AC	**41**

BranchID	Section ID	Branch Name	From	To	Pavement Length (ft)	Pavement Width (ft)	Total Area (ft2)	Section Rank	Pavement Type	Current PCI (May 2022)
12650	30	GILLESPIE ST	MEDIAN	FRANKLIN ST	216	33	7,128	Principal	AC	**66**
12650	40	GILLESPIE ST	FRANKLIN ST	W RUSSELL ST	430	35	15,050	Principal	AC	**67**
12660	10	GILLINGHAM CIR	LAKERIDGE DR	COBBLESTONE PL	547	29	15,863	Residential	AC	**93**
12660	20	GILLINGHAM CIR	COBBLESTONE PL	DOCKSIDE DR	520	28	14,560	Residential	AC	**91**
12670	10	GILLIS ST	NORTH END	SLATER AVE	239	35	8,365	Residential	AC	**83**
12670	20	GILLIS ST	SLATER AVE	MURCHISON RD	522	35	18,270	Residential	AC	**84**
12680	10	GILMORE ST	NORTH END	KELLOGG ST	138	31	4,278	Residential	AC	**65**
12680	20	GILMORE ST	KELLOGG ST	BROOKWOOD AVE	532	33	17,556	Residential	AC	**58**
12690	10	GINGER CIR	FREDRICK RD	FREDRICK RD	1,482	20	29,640	Residential	AC	**69**
12690	20	GINGER CIR	FREDRICK RD	WILSON AVE	550	21	11,550	Residential	AC	**75**
1270	10	AKE ST	JEAN ST	CUMBERLAND RD	101	27	2,727	Residential	AC	**60**
12700	10	GIRARD AVE	CORONATION DR	LONDON CT	256	38	9,728	Residential	AC	**80**
12700	20	GIRARD AVE	LONDON CT	RAMSEY ST	513	35	17,955	Residential	AC	**76**
12710	10	GLACIER CIR	WEST END	TURQUOISE RD	404	36	14,544	Residential	AC	**60**
12720	10	GLADSTONE CT	WEST END	SKYVIEW DR	120	59	7,080	Residential	AC	**46**
12730	10	GLANIS DR	TARBERT AVE	GLANIS PL	272	30	8,160	Residential	AC	**90**
12730	20	GLANIS DR	GLANIS PL	KINCROSS AVE	742	28	20,776	Residential	AC	**92**
12740	10	GLANIS PL	GLANIS DR	SOUTH END	380	31	11,780	Residential	AC	**85**
12750	10	GLASGOW DR	MURRAY HILL RD	ARGYLL RD	902	28	25,256	Residential	AC	**64**
12760	10	GLEN CANYON DR	BONANZA DR	SONNET DR	317	34	10,778	Residential	AC	**63**
12760	100	GLEN CANYON DR	COVENWOOD DR	BEAVER CREEK DR	1,214	27	32,778	Residential	AC	**58**
12760	110	GLEN CANYON DR	BEAVER CREEK DR	EAST END	339	35	11,865	Residential	AC	**59**
12760	20	GLEN CANYON DR	SONNET DR	WICHITA DR	771	25	19,275	Residential	AC	**59**
12760	30	GLEN CANYON DR	WICHITA DR	FLAGSTONE CT	300	25	7,500	Residential	AC	**64**
12760	40	GLEN CANYON DR	FLAGSTONE CT	LOWERY CT	300	26	7,800	Residential	AC	**59**
12760	50	GLEN CANYON DR	LOWERY CT	TABER CT	298	25	7,450	Residential	AC	**68**
12760	60	GLEN CANYON DR	TABER CT	LONGBRANCH DR	211	24	5,064	Residential	AC	**69**
12760	70	GLEN CANYON DR	LONGBRANCH DR	BROOKFIELD RD	291	24	6,984	Residential	AC	**69**
12760	80	GLEN CANYON DR	BROOKFIELD RD	FOXFIRE RD	563	25	14,075	Residential	AC	**66**
12760	90	GLEN CANYON DR	FOXFIRE RD	COVENWOOD DR	651	28	18,228	Residential	AC	**70**
12770	10	GLEN PL	GOODVIEW AVE	GENERAL LEE AVE	320	29	9,280	Residential	AC	**88**
12780	10	GLEN REILLY DR	NORTH END	WADSWORTH PL	101	29	2,929	Residential	AC	**78**
12780	100	GLEN REILLY DR	MARYFIELD DR	GLENALLEN ST	931	36	33,516	Residential	AC	**75**
12780	110	GLEN REILLY DR	GLENALLEN ST	GARLAND ST	655	35	22,925	Residential	AC	**73**
12780	120	GLEN REILLY DR	GARLAND ST	CALLAHAN CIR	141	35	4,935	Residential	AC	**77**
12780	130	GLEN REILLY DR	CALLAHAN CIR	CALLAHAN CIR	458	34	15,572	Residential	AC	**78**
12780	140	GLEN REILLY DR	CALLAHAN CIR	WINCHESTER ST	679	35	23,765	Residential	AC	**79**
12780	150	GLEN REILLY DR	WINCHESTER ST	GLEN REILLY DR	327	29	9,483	Residential	AC	**85**
12780	20	GLEN REILLY DR	WADSWORTH PL	CRESTON CIR	330	25	8,250	Residential	AC	**91**
12780	30	GLEN REILLY DR	CRESTON CIR	GLEN REILLY DR	278	28	7,784	Residential	AC	**88**
12780	40	GLEN REILLY DR	GLEN REILLY DR	ARDEN CT	417	35	14,595	Residential	AC	**78**
12780	50	GLEN REILLY DR	ARDEN CT	MELBOURNE DR	332	28	9,296	Residential	AC	**77**
12780	60	GLEN REILLY DR	MELBOURNE DR	MELBOURNE DR	618	29	17,922	Residential	AC	**76**
12780	70	GLEN REILLY DR	MELBOURNE DR	GLENCOE ST	160	30	4,800	Residential	AC	**75**
12780	80	GLEN REILLY DR	GLENCOE ST	GLENCOE ST	60	38	2,280	Residential	AC	**74**
12780	90	GLEN REILLY DR	GLENCOE ST	MARYFIELD DR	217	28	6,076	Residential	AC	**77**
12790	10	GLENALLEN ST	GLEN REILLY DR	NIGHTHAWK PL	281	33	9,273	Residential	AC	**70**
12790	20	GLENALLEN ST	NIGHTHAWK PL	S REILLY RD	1,092	35	38,220	Residential	AC	**81**
1280	10	ALAGON CT	NORTH END	PRESTIGE BLVD	209	40	8,360	Residential	AC	**78**
12800	10	GLENBARRY CIR	GLENBARRY PL	HARLOW DR	123	28	3,444	Residential	AC	**82**
12800	20	GLENBARRY CIR	HARLOW DR	GLENBARRY PL	1,340	27	36,180	Residential	AC	**89**
12810	10	GLENBARRY PL	WEST END	GLENBARRY CIR	165	43	7,095	Residential	AC	**81**
12820	10	GLENBROOK DR	BEAVER RUN DR	FLINTWOOD RD	612	29	17,748	Residential	AC	**50**
12830	10	GLENBURNEY DR	CLIFFDALE RD	BRECHIN RD	655	35	22,925	Residential	AC	**74**
12830	20	GLENBURNEY DR	BRECHIN RD	FAIRFIELD RD	1,097	32	35,104	Residential	AC	**67**
12840	10	GLENCOE ST	S REILLY RD	GLEN REILLY DR	440	24	10,560	Residential	AC	**86**
12840	20	GLENCOE ST	GLEN REILLY DR	S REILLY RD	427	24	10,248	Residential	AC	**77**
12850	10	GLENCORRA DR	NORTH END	BRIARGATE LN	213	45	9,585	Residential	AC	**70**
12850	20	GLENCORRA DR	BRIARGATE LN	CEDAR GLEN DR	1,346	29	39,034	Residential	AC	**80**
12850	30	GLENCORRA DR	CEDAR GLEN DR	HALLBERRY DR	154	27	4,158	Residential	AC	**77**
12850	40	GLENCORRA DR	HALLBERRY DR	EAST END	57	27	1,539	Residential	AC	**88**
12860	10	GLENCOURSE WAY	NORTH END	WHITEMOSS CT	1,870	25	46,750	Residential	AC	**81**
12870	10	GLENEAGLES CT	GREEN VALLEY RD	SOUTH END	280	34	9,520	Residential	AC	**92**
12880	10	GLENLEA CIR	NORTH END	TIMBERLAND DR	1,013	24	24,312	Residential	AC	**70**
12880	20	GLENLEA CIR	TIMBERLAND DR	SOUTH END	525	27	14,175	Residential	AC	**67**

BranchID	Section ID	Branch Name	From	To	Pavement Length (ft)	Pavement Width (ft)	Total Area (ft2)	Section Rank	Pavement Type	Current PCI (May 2022)
12890	10	GLENOLA ST	RAMSEY ST	EARLY ST	459	34	15,606	Residential	AC	**36**
12890	100	GLENOLA ST	SWEETBAY CIR	SWEETBAY CIR	457	24	10,968	Residential	AC	**51**
12890	20	GLENOLA ST	EARLY ST	EDNA ST	603	31	18,693	Residential	AC	**60**
12890	30	GLENOLA ST	EDNA ST	BENTON DR	218	33	7,194	Residential	AC	**64**
12890	40	GLENOLA ST	BENTON DR	PATRICIA DR	230	33	7,590	Residential	AC	**63**
12890	50	GLENOLA ST	PATRICIA DR	GREENWOOD DR	454	33	14,982	Residential	AC	**59**
12890	60	GLENOLA ST	GREENWOOD DR	MARITA DR	245	26	6,370	Residential	AC	**61**
12890	70	GLENOLA ST	MARITA DR	BEECHNUT CT	278	27	7,506	Residential	AC	**52**
12890	80	GLENOLA ST	BEECHNUT CT	MOUNTAIN ASH LN	688	27	18,576	Residential	AC	**43**
12890	90	GLENOLA ST	MOUNTAIN ASH LN	SWEETBAY CIR	266	26	6,916	Residential	AC	**53**
1290	10	ALAMANCE RD	SCOTLAND DR	ALLEGHANY RD	797	25	19,925	Residential	AC	**64**
1290	20	ALAMANCE RD	ALLEGHANY RD	EAST END	141	25	3,525	Residential	AC	**67**
12900	10	GLENRIDGE RD	VILLAGE DR	WELMONT DR	1,238	26	32,188	Residential	AC	**80**
12900	20	GLENRIDGE RD	WELMONT DR	CRESTVIEW DR	517	34	17,578	Residential	AC	**74**
12900	30	GLENRIDGE RD	CRESTVIEW DR	WESTHILL DR	219	34	7,446	Residential	AC	**75**
12900	40	GLENRIDGE RD	WESTHILL DR	WESTHILL DR	148	34	5,032	Residential	AC	**75**
12900	50	GLENRIDGE RD	WESTHILL DR	IRELAND DR	365	34	12,410	Residential	AC	**76**
12910	10	GLENROCK CT	WARMSPRINGS DR	WARMSPRINGS DR	220	26	5,720	Residential	AC	**68**
12920	10	GLENROCK DR	WARMSPRINGS DR	SANTA FE DR	334	25	8,350	Residential	AC	**69**
12920	20	GLENROCK DR	SANTA FE DR	CANYON CT	344	26	8,944	Residential	AC	**71**
12920	30	GLENROCK DR	CANYON CT	N PLATTE RD	767	26	19,942	Residential	AC	**75**
12930	10	GLENVILLE AVE	BRAGG BLVD	ELVIRA ST	426	27	11,502	Residential	AC	**72**
12930	20	GLENVILLE AVE	ELVIRA ST	QUEEN ST	452	27	12,204	Residential	AC	**72**
12930	30	GLENVILLE AVE	QUEEN ST	HARLEE ST	257	26	6,682	Residential	AC	**77**
12930	40	GLENVILLE AVE	HARLEE ST	FORT BRAGG RD	637	24	15,288	Residential	AC	**74**
12940	10	GLENWICK DR	COVENTRY RD	EDGEDALE DR	324	32	10,368	Residential	AC	**67**
12940	20	GLENWICK DR	EDGEDALE DR	DURANGO CT	2,164	33	71,412	Residential	AC	**65**
12940	30	GLENWICK DR	DURANGO CT	LAKE FRANCES PL	165	34	5,610	Residential	AC	**65**
12950	10	GLENWOOD DR	BRAGG BLVD	KOOLER CIR	197	21	4,137	Residential	AC	**49**
12950	20	GLENWOOD DR	KOOLER CIR	WELDON AVE	535	25	13,375	Residential	AC	**56**
12950	30	GLENWOOD DR	WELDON AVE	WOODLAND DR	199	24	4,776	Residential	AC	**71**
12960	10	GLIDDEN ST	BLOUNT ST	SOUTH END	1,381	35	48,335	Residential	AC	**86**
12970	10	GODFREY DR	PAXTON DR	DUMONT PL	302	26	7,852	Residential	AC	**67**
12970	20	GODFREY DR	AVALON DR	WAKEFIELD DR	1,183	28	33,124	Residential	AC	**53**
12970	30	GODFREY DR	WAKEFIELD DR	AVALON DR	371	24	8,904	Residential	AC	**74**
12970	40	GODFREY DR	AVALON DR	QUIMBY CT	483	28	13,524	Residential	AC	**62**
12970	50	GODFREY DR	QUIMBY CT	WENDELL PL	263	27	7,101	Residential	AC	**67**
12970	60	GODFREY DR	WENDELL PL	ROUNDTREE DR	577	26	15,002	Residential	AC	**62**
12980	10	GOINS DR	OWEN DR	SEMINOLE DR	213	33	7,029	Residential	AC	**62**
12980	20	GOINS DR	SEMINOLE DR	PINELAWN CT	474	22	10,428	Residential	AC	**50**
12980	30	GOINS DR	PINELAWN CT	COMO ST	236	32	7,552	Residential	AC	**57**
12980	40	GOINS DR	COMO ST	TINA DR	217	22	4,774	Residential	AC	**55**
12990	10	GOLA DR	BROADELL DR	PRIMROSE DR	1,241	32	39,712	Residential	AC	**58**
12990	20	GOLA DR	PRIMROSE DR	CASCADE ST	817	35	28,595	Residential	AC	**58**
12990	30	GOLA DR	CASCADE ST	OLYMPIA CT	462	32	14,784	Residential	AC	**58**
12990	40	GOLA DR	OLYMPIA CT	LIDO ST	659	33	21,747	Residential	AC	**57**
12990	50	GOLA DR	LIDO ST	EAST END	209	33	6,897	Residential	AC	**50**
1300	10	ALAMEDA DR	GALAX DR	RAYCONDA RD	620	20	12,400	Residential	AC	**75**
13000	10	GOLDEN RD	EMERALD DR	PLATINUM ST	319	34	10,846	Residential	AC	**75**
13000	20	GOLDEN RD	PLATINUM ST	ROSEHILL RD	623	35	21,805	Residential	AC	**72**
13010	10	GOLDENEYE CT	WEST END	WHEELING ST	294	32	9,408	Residential	AC	**86**
13020	10	GOLDENRAIN DR	ELLIE AVE	BRAWLEY AVE	1,175	28	32,900	Residential	AC	**88**
13030	10	GOLF DR	MORGANTON RD	GRIST MILL RD	210	34	7,140	Residential	AC	**60**
13030	20	GOLF DR	GRIST MILL RD	BONNIE BELL LN	337	31	10,447	Residential	AC	**55**
13030	30	GOLF DR	BONNIE BELL LN	GATE POST CT	436	34	14,824	Residential	AC	**53**
13030	40	GOLF DR	GATE POST CT	PADDLEWHEEL RD	297	34	10,098	Residential	AC	**53**
13030	50	GOLF DR	PADDLEWHEEL RD	SOUTH END	166	32	5,312	Residential	AC	**57**
13040	10	GOODEN DR	RIM RD	WINTERBERRY DR	417	21	8,757	Residential	AC	**44**
13040	20	GOODEN DR	WINTERBERRY DR	KENNESAW DR	1,118	20	22,360	Residential	AC	**46**
13040	30	GOODEN DR	KENNESAW DR	SKYLINE DR	609	26	15,834	Residential	AC	**36**
13040	40	GOODEN DR	SKYLINE DR	TURKEY RIDGE DR	209	25	5,225	Residential	AC	**60**
13040	50	GOODEN DR	TURKEY RIDGE DR	TURKEY RIDGE DR	1,533	25	38,325	Residential	AC	**53**
13040	60	GOODEN DR	TURKEY RIDGE DR	BROADMORE DR	311	30	9,330	Residential	AC	**70**
13040	70	GOODEN DR	BROADMORE DR	NORTH END	547	25	13,675	Residential	AC	**78**
13050	10	GOODVIEW AVE	PARK AVE	GLEN PL	415	35	14,525	Residential	AC	**61**

BranchID	Section ID	Branch Name	From	To	Pavement Length (ft)	Pavement Width (ft)	Total Area (ft2)	Section Rank	Pavement Type	Current PCI (May 2022)
13050	20	GOODVIEW AVE	GLEN PL	OAKRIDGE AVE	326	32	10,432	Residential	AC	**54**
13060	10	GOODYEAR AVE	BLANTON RD	STANSFIELD DR	260	22	5,720	Residential	AC	**49**
13060	20	GOODYEAR AVE	STANSFIELD DR	BREMER ST	394	21	8,274	Residential	AC	**67**
13070	10	GOOSE CREEK LN	BEAR CREEK CIR	PINEY CREEK PL	655	18	11,790	Residential	AC	**82**
13070	20	GOOSE CREEK LN	PINEY CREEK PL	BEAR CREEK CIR	580	18	10,440	Residential	AC	**74**
13080	10	GOSFIELD PL	BAYWATER DR	EAST END	371	36	13,356	Residential	AC	**86**
13090	10	GOWAN LN	KELBURN DR	ASHFIELD DR	493	25	12,325	Residential	AC	**91**
1310	10	ALBANY ST	RUDOLPH ST	MINURVA DR	241	36	8,676	Residential	AC	**59**
1310	20	ALBANY ST	MINURVA DR	SEABROOK RD	319	36	11,484	Residential	AC	**52**
1310	30	ALBANY ST	SEABROOK RD	BROADELL DR	794	35	27,790	Residential	AC	**94**
1310	40	ALBANY ST	BROADELL DR	EDGECOMBE AVE	407	32	13,024	Residential	AC	**95**
13100	10	GRACE AVE	OLD WILMINGTON RD	EAST END	352	22	7,744	Residential	AC	**81**
13110	10	GRADY ST	POWELL ST	HAMLET ST	480	26	12,480	Residential	AC	**54**
13110	30	GRADY ST	HAMLET ST	PRIVATE	607	24	14,568	Residential	AC	**60**
13120	10	GRAFTON AVE	SOUTH END	STUBBS ST	995	35	34,825	Residential	AC	**82**
13120	20	GRAFTON AVE	STUBBS ST	WEDGEWOOD DR	346	32	11,072	Residential	AC	**92**
13120	30	GRAFTON AVE	WEDGEWOOD DR	WEDGEWOOD DR	131	33	4,323	Residential	AC	**86**
13120	40	GRAFTON AVE	WEDGEWOOD DR	BANCROFT DR	622	34	21,148	Residential	AC	**92**
13130	10	GRAMBLING CT	NORTH END	MEHARRY DR	556	28	15,568	Residential	AC	**74**
13140	10	GRAMPIAN CT	PAISLEY AVE	WEST END	465	30	13,950	Residential	AC	**42**
13150	10	GRANADA DR	SOUTHGATE RD	SOUTHGATE RD	1,052	25	26,300	Residential	AC	**88**
13160	10	GRANBY ST	NORTH END	HOGAN ST	249	27	6,723	Residential	AC	**70**
13170	10	GRANDVIEW DR	NORTH END	SOUTHGATE RD	219	38	8,322	Residential	AC	**85**
13170	20	GRANDVIEW DR	SOUTHGATE RD	RAEFORD RD	2,753	26	71,578	Residential	AC	**87**
13180	10	GRANGER PL	N PLATTE RD	YADKIN RD	916	21	19,236	Residential	AC	**62**
13190	10	GRANTHER CT	WEST END	THAMESFORD RD	185	40	7,400	Residential	AC	**84**
1320	10	ALBEMARLE DR	HEWITT DR	FLAT ROCK DR	943	29	27,347	Residential	AC	**65**
13200	10	GRANVILLE DR	WEST END	RIVENOAK DR	216	33	7,128	Residential	AC	**67**
13200	20	GRANVILLE DR	RIVENOAK DR	ST MARYS PKWY	637	35	22,295	Residential	AC	**59**
13200	40	GRANVILLE DR	ST MARYS PKWY	MORGANTON RD	862	34	29,308	Residential	AC	**73**
13210	10	GRASSMERE PL	NORTH END	OLD SPEARS RD	356	31	11,036	Residential	AC	**62**
13210	20	GRASSMERE PL	OLD SPEARS RD	OLD FIELD RD	329	23	7,567	Residential	AC	**61**
13220	10	GRASSY BRANCH DR	RAEFORD RD	UMSTEAD RD	435	35	15,225	Residential	AC	**74**
13220	20	GRASSY BRANCH DR	UMSTEAD RD	UMSTEAD RD	1,406	34	47,804	Residential	AC	**69**
13230	10	GRAY ST	NORTH ST	MARSH ST	888	27	23,976	Residential	AC	**41**
13230	20	GRAY ST	MARSH ST	ANN ST	271	27	7,317	Residential	AC	**40**
13240	10	GRAYHAWK PL	DRAYCOTT RD	EAST END	647	29	18,763	Residential	AC	**82**
13250	10	GRAYLYN PL	EAST END	HARLOW DR	459	30	13,770	Residential	AC	**87**
13260	10	GRAYSTONE RD	WEST END	DIAMOND RD	172	28	4,816	Residential	AC	**80**
13260	20	GRAYSTONE RD	DIAMOND RD	QUARTZ DR	791	27	21,357	Residential	AC	**73**
13260	30	GRAYSTONE RD	QUARTZ DR	RUBY RD	1,047	27	28,269	Residential	AC	**72**
13270	10	GRAYTON PL	NORTH END	SANDSTONE DR	511	34	17,374	Residential	AC	**63**
13280	10	GREAT OAKS DR	MORGANTON RD	SOUTH END	1,097	32	35,104	Residential	AC	**86**
13290	10	GREAT ROCK RD	GRIST MILL RD	S REILLY RD	441	35	15,435	Residential	AC	**74**
1330	10	ALBERRY PL	NORTH END	ROLLING HILL RD	278	35	9,730	Residential	AC	**43**
13300	10	GREEN CIR	NORTH END	GREEN MEADOW RD	263	39	10,257	Residential	AC	**65**
13310	10	GREEN CREEK RD	EAST END	BONE CREEK DR	941	28	26,348	Residential	AC	**83**
13310	20	GREEN CREEK RD	BONE CREEK DR	WEST END	376	31	11,656	Residential	AC	**90**
13320	10	GREEN MEADOW CT	WEST END	GREEN MEADOW RD	118	54	6,372	Residential	AC	**40**
13330	10	GREEN MEADOW RD	SUMMERWOOD DR	GREEN MEADOW CT	1,511	27	40,797	Residential	AC	**57**
13330	20	GREEN MEADOW RD	GREEN MEADOW CT	WORDSWORTH DR	458	27	12,366	Residential	AC	**61**
13330	30	GREEN MEADOW RD	WORDSWORTH DR	GREEN CIR	757	29	21,953	Residential	AC	**61**
13330	40	GREEN MEADOW RD	GREEN CIR	LAIRD CT	211	27	5,697	Residential	AC	**56**
13330	50	GREEN MEADOW RD	LAIRD CT	WORDSWORTH DR	228	33	7,524	Residential	AC	**50**
13330	60	GREEN MEADOW RD	WORDSWORTH DR	SPRINGWOOD PL	730	32	23,360	Residential	AC	**49**
13330	70	GREEN MEADOW RD	SPRINGWOOD PL	SUMMERWOOD DR	471	33	15,543	Residential	AC	**53**
13340	10	GREEN SHORE CIR	LAKE STONE PL	SOUTH END	228	32	7,296	Residential	AC	**59**
13350	10	GREEN ST	GROVE ST	PARKING LOT	139	44	6,116	Principal	AC	**78**
13350	20	GREEN ST	PARKING LOT	GORHAM ALY	162	64	10,368	Principal	AC	**53**
13350	30	GREEN ST	GORHAM ALY	MASON ST	354	65	23,010	Principal	AC	**70**
13350	40	GREEN ST	MASON ST	MAIDEN LN ON RAMP	451	68	30,668	Principal	AC	**70**
13350	50	GREEN ST	MAIDEN LN ON RAMP	MAIDEN LN	233	46	10,718	Principal	AC	**54**
13350	60	GREEN ST	MAIDEN LN	MEDIAN	269	42	11,298	Principal	AC	**66**
13360	10	GREEN TREE CT	TRADEWINDS DR	SOUTH END	222	38	8,436	Residential	AC	**72**
13370	10	GREEN VALLEY RD	NORTH END	BRISTLECONE DR	715	24	17,160	Residential	AC	**68**

BranchID	Section ID	Branch Name	From	To	Pavement Length (ft)	Pavement Width (ft)	Total Area (ft2)	Section Rank	Pavement Type	Current PCI (May 2022)
13370	20	GREEN VALLEY RD	BRISTLECONE DR	GABLES DR	475	34	16,150	Residential	AC	**64**
13370	30	GREEN VALLEY RD	GABLES DR	GLENEAGLES CT	506	25	12,650	Residential	AC	**68**
13370	40	GREEN VALLEY RD	GLENEAGLES CT	TOWNHOUSE LN	1,235	26	32,110	Residential	AC	**50**
13370	50	GREEN VALLEY RD	TOWNHOUSE LN	COUNTRY CLUB DR	218	35	7,630	Residential	AC	**59**
13380	10	GREEN WAY DR	WEST END	PURPLE DR	885	32	28,320	Residential	AC	**71**
13380	20	GREEN WAY DR	PURPLE DR	BRAWLEY AVE	254	30	7,620	Residential	AC	**95**
13390	10	GREENBAY RD	NORTHVIEW DR	FOXHALL RD	486	34	16,524	Residential	AC	**90**
1340	10	ALBERT ST	BYRD ST	MARY ST	302	34	10,268	Residential	AC	**69**
13400	10	GREENDALE DR	COLERIDGE DR	SOUTH END	412	27	11,124	Residential	AC	**59**
13410	10	GREENGATE HILL RD	WELSH PL	NORTHAMPTON RD	375	28	10,500	Residential	AC	**67**
13410	20	GREENGATE HILL RD	NORTHAMPTON RD	HALIFAX DR	408	28	11,424	Residential	AC	**63**
13410	30	GREENGATE HILL RD	HALIFAX DR	JAMESTOWN AVE	352	30	10,560	Residential	AC	**76**
13410	40	GREENGATE HILL RD	JAMESTOWN AVE	YORK RD	669	27	18,063	Residential	AC	**69**
13420	10	GREENLAND DR	BELVEDERE AVE	ASHFORD AVE	380	23	8,740	Residential	AC	**68**
13420	20	GREENLAND DR	ASHFORD AVE	BRAGG BLVD	428	25	10,700	Residential	AC	**58**
13420	30	GREENLAND DR	BRAGG BLVD	ROCKLEDGE AVE	419	28	11,732	Residential	AC	**92**
13420	40	GREENLAND DR	ROCKLEDGE AVE	QUEEN ST	493	23	11,339	Residential	AC	**85**
13420	50	GREENLAND DR	QUEEN ST	MANCHESTER ST	461	22	10,142	Residential	AC	**85**
13420	60	GREENLAND DR	MANCHESTER ST	BROOKSIDE AVE	454	25	11,350	Residential	AC	**91**
13420	70	GREENLAND DR	BROOKSIDE AVE	HILLCREST AVE	376	24	9,024	Residential	AC	**88**
13420	80	GREENLAND DR	HILLCREST AVE	FORT BRAGG RD	370	24	8,880	Residential	AC	**85**
13430	10	GREENLEIGH CT	NORTH END	SUMMER RIDGE RD	127	49	6,223	Residential	AC	**86**
13440	10	GREENOCK AVE	MCDOUGAL DR	THATFORD CT	132	25	3,300	Residential	AC	**61**
13440	20	GREENOCK AVE	THATFORD CT	TIREE DR	339	25	8,475	Residential	AC	**50**
13440	30	GREENOCK AVE	TIREE DR	WHITBURN AVE	1,066	22	23,452	Residential	AC	**54**
13440	40	GREENOCK AVE	WHITBURN AVE	LOCHCARRON DR	408	20	8,160	Residential	AC	**54**
13440	50	GREENOCK AVE	LOCHCARRON DR	ORMSKIRK DR	415	22	9,130	Residential	AC	**56**
13440	60	GREENOCK AVE	ORMSKIRK DR	PAISLEY AVE	1,007	21	21,147	Residential	AC	**52**
13440	70	GREENOCK AVE	PAISLEY AVE	TARARE CT	1,784	22	39,248	Residential	AC	**64**
13440	80	GREENOCK AVE	TARARE CT	GAMBRILLS CT	321	25	8,025	Residential	AC	**65**
13440	90	GREENOCK AVE	GAMBRILLS CT	BINGHAM DR	412	33	13,596	Residential	AC	**72**
13450	10	GREENWOOD DR	EARLY ST	GLENOLA ST	601	35	21,035	Residential	AC	**62**
13460	10	GREGG CT	WEST END	SHAWCROFT RD	264	38	10,032	Residential	AC	**64**
13470	10	GREY FOX LN	S CHURCHILL DR	VIXEN ST	393	26	10,218	Residential	AC	**62**
13470	20	GREY FOX LN	VIXEN ST	SOUTH END	288	35	10,080	Residential	AC	**55**
13480	10	GREYCLIFF DR	TOLLHOUSE DR	EAST END	580	28	16,240	Residential	AC	**70**
13490	10	GREYFIELD RD	NORTHAMPTON RD	SHORTRIDGE RD	429	30	12,870	Residential	AC	**79**
13490	20	GREYFIELD RD	SHORTRIDGE RD	GALLOWAY DR	402	32	12,864	Residential	AC	**72**
13490	30	GREYFIELD RD	GALLOWAY DR	COOL SHADE DR	494	28	13,832	Residential	AC	**72**
13490	40	GREYFIELD RD	COOL SHADE DR	MILFORD RD	436	26	11,336	Residential	AC	**68**
13490	50	GREYFIELD RD	MILFORD RD	MILFORD RD	409	26	10,634	Residential	AC	**64**
1350	10	ALBERTSON CT	CLARK WEST RD	EAST END	102	54	5,508	Residential	GR	**0**
13500	10	GREYSON CT	NORTH END	GEORGETOWN CIR	263	38	9,994	Residential	AC	**72**
13510	10	GREYWALLS CT	GABLES DR	EAST END	460	31	14,260	Residential	AC	**51**
13520	10	GRIFFIN ST	TROY DR	ROSEBUD DR	366	25	9,150	Residential	AC	**75**
13520	20	GRIFFIN ST	ROSEBUD DR	OXFORD ST	192	27	5,184	Residential	AC	**84**
13530	10	GRIST MILL RD	S INGLESIDE DR	FERNCLIFF CT	554	30	16,620	Residential	AC	**93**
13530	20	GRIST MILL RD	FERNCLIFF CT	GOLF DR	508	29	14,732	Residential	AC	**86**
13530	30	GRIST MILL RD	GOLF DR	CROSS BOW CT	841	33	27,753	Residential	AC	**88**
13530	40	GRIST MILL RD	CROSS BOW CT	GREAT ROCK RD	589	32	18,848	Residential	AC	**95**
13530	50	GRIST MILL RD	GREAT ROCK RD	PADDLEWHEEL RD	203	32	6,496	Residential	AC	**92**
13540	10	GROOMS ST	IKE ST	GAVINS ST	270	21	5,670	Residential	AC	**70**
13540	20	GROOMS ST	GAVINS ST	HODGE ST	285	21	5,985	Residential	AC	**69**
13540	30	GROOMS ST	HODGE ST	PATTON ST	270	21	5,670	Residential	AC	**68**
13540	40	GROOMS ST	PATTON ST	CANNON ST	266	22	5,852	Residential	AC	**61**
13540	50	GROOMS ST	CANNON ST	HIGGINS ST	205	21	4,305	Residential	AC	**74**
13550	10	GROTON AVE	DS@50FT	WALTON PL	227	27	6,129	Residential	AC	**76**
13550	20	GROTON AVE	WALTON PL	PUGH ST	268	27	7,236	Residential	AC	**71**
13560	10	GROUSE RUN LN	NORTH END	TROPHY CT	533	30	15,990	Residential	AC	**74**
13560	20	GROUSE RUN LN	TROPHY CT	ST JULIAN WAY	548	30	16,440	Residential	AC	**85**
13560	30	GROUSE RUN LN	ST JULIAN WAY	ENGLISH SADDLE DR	455	30	13,650	Residential	AC	**77**
13560	40	GROUSE RUN LN	ENGLISH SADDLE DR	FOXHUNT LN	1,044	27	28,188	Residential	AC	**50**
13570	10	GROWERS WAY	COTTON VALLEY DR	SOUTH END	308	37	11,396	Residential	AC	**52**
13580	10	GRUNDY PL	NORTH END	PEBBLESTONE DR	491	29	14,239	Residential	AC	**72**
13590	10	GUILDHALL PL	SHAWCROFT RD	SHAWCROFT RD	314	18	5,652	Residential	AC	**73**

BranchID	Section ID	Branch Name	From	To	Pavement Length (ft)	Pavement Width (ft)	Total Area (ft2)	Section Rank	Pavement Type	Current PCI (May 2022)
1360	10	ALDEN DR	BERKSHIRE RD	WENTWORTH PL	428	36	15,408	Residential	AC	**62**
1360	20	ALDEN DR	WENTWORTH PL	CASTLEROCK DR	295	36	10,620	Residential	AC	**61**
1360	30	ALDEN DR	CASTLEROCK DR	MARLBOROUGH RD	334	35	11,690	Residential	AC	**64**
1360	40	ALDEN DR	MARLBOROUGH RD	SOUTH END	413	28	11,564	Residential	AC	**59**
13600	10	GUILDSMEN CT	PARDONER PL	SOUTH END	148	41	6,068	Residential	AC	**89**
13610	10	GUILFORD PL	NORTH END	ST MARYS PKWY	330	31	10,230	Residential	AC	**78**
13620	10	GUINEVERE CT	SOUTH END	SCOTTSDALE DR	557	33	18,381	Residential	AC	**63**
13630	10	GUNSTON CT	S CHURCHILL DR	WESTDALE DR	711	33	23,463	Residential	AC	**77**
13640	10	GURLEY ST	ROBESON ST	EAST END	403	22	8,866	Residential	AC	**69**
13650	10	GUS DR	NORTH END	DES PLANES AVE	154	28	4,312	Residential	AC	**69**
13650	20	GUS DR	DES PLANES AVE	BEAUBIEN DR	368	28	10,304	Residential	AC	**65**
13650	30	GUS DR	BEAUBIEN DR	GUS DR	1,037	29	30,073	Residential	AC	**72**
13650	40	GUS DR	GUS DR	CENTURY CIR	201	18	3,618	Residential	AC	**36**
13650	50	GUS DR	GUS DR	CENTURY CIR	205	20	4,100	Residential	AC	**46**
13660	10	GUTHRIE ST	HOLT WILLIAMSON ST	VOLUNTEER DR	588	22	12,936	Residential	AC	**78**
13670	10	GUY CIR	S MCPHERSON CHURCH RD	S MCPHERSON CHURCH RD	2,246	27	60,642	Residential	AC	**82**
13680	10	HABERSHAM DR	HERMITAGE AVE	BERKLEY PL	1,098	32	35,136	Residential	AC	**70**
13680	20	HABERSHAM DR	BERKLEY PL	MARLBOROUGH RD	631	32	20,192	Residential	AC	**71**
13690	10	HACKNEY LOOP	STRICKLAND BRIDGE RD	STRICKLAND BRIDGE RD	1,733	29	50,257	Residential	AC	**67**
1370	10	ALDER RD	ASPEN CIR	ASPEN CIR	862	32	27,584	Residential	AC	**86**
13700	10	HADDOCK ST	BONNIE ST	CEDRIC ST	261	20	5,220	Residential	AC	**78**
13700	20	HADDOCK ST	CEDRIC ST	SQUIRREL ST	295	21	6,195	Residential	AC	**77**
13700	30	HADDOCK ST	SQUIRREL ST	ALLWOOD DR	340	21	7,140	Residential	AC	**83**
13700	40	HADDOCK ST	ALLWOOD DR	MIKE ST	352	21	7,392	Residential	AC	**77**
13710	10	HADLEY CT	WEST END	SESSOMS ST	187	38	7,106	Residential	AC	**69**
13720	10	HAIGH ST	COBURN ST	HAYWOOD ST	325	22	7,150	Residential	AC	**73**
13720	20	HAIGH ST	HAYWOOD ST	SAPONA RD	342	21	7,182	Residential	AC	**79**
13730	10	HALBERTON LN	HOKE LOOP RD	TITUS CT	326	29	9,454	Residential	AC	**65**
13730	20	HALBERTON LN	TITUS CT	BUTTERWOOD CIR	260	25	6,500	Residential	AC	**53**
13740	10	HALE ST	BRANDTS LN	HAY ST	432	19	8,208	Residential	AC	**34**
13750	10	HALIFAX DR	BRUNSWICK RD	WHITEHALL DR	956	27	25,812	Residential	AC	**67**
13750	20	HALIFAX DR	WHITEHALL DR	GREENGATE HILL RD	745	30	22,350	Residential	AC	**76**
13760	10	HALL ST	CAMPBELL AVE	BUTLER ST	530	26	13,780	Residential	AC	**88**
13770	10	HALLBERRY DR	GLENCORRA DR	FOXBERRY RD	358	28	10,024	Residential	AC	**86**
13770	20	HALLBERRY DR	FOXBERRY RD	RYEFIELD DR	1,847	31	57,257	Residential	AC	**90**
13780	10	HALLIDAY ST	GILLESPIE ST	DICK ST	368	23	8,464	Residential	AC	**63**
13790	10	HALLMARK RD	SOUTHWICK DR	DUNMORE RD	344	28	9,632	Residential	AC	**68**
13790	20	HALLMARK RD	DUNMORE RD	WEATHERFORD RD	2,494	27	67,338	Residential	AC	**76**
1380	10	ALDWYCH PL	NORTH END	LAKERIDGE DR	203	41	8,323	Residential	AC	**68**
13800	10	HALLSTEAD CIR	WEST END	ROUNDTREE DR	354	35	12,390	Residential	AC	**84**
13810	10	HAMBURG DR	WEST END	RAMONA DR	366	23	8,418	Residential	AC	**83**
13820	10	HAMILTON ST	SANFORD DR	MARITA DR	880	33	29,040	Residential	AC	**67**
13830	10	HAMLET ST	NORTH END	COOPER ST	480	21	10,080	Residential	AC	**54**
13830	20	HAMLET ST	COOPER ST	GRADY ST	438	21	9,198	Residential	AC	**51**
13830	30	HAMLET ST	GRADY ST	PITT ST	306	24	7,344	Residential	AC	**45**
13830	40	HAMLET ST	PITT ST	REEVES ST	306	21	6,426	Residential	AC	**57**
13840	10	HAMMERSLY RD	NORTH END	TENTER DR	525	34	17,850	Residential	AC	**78**
13840	20	HAMMERSLY RD	TENTER DR	EAST END	1,246	27	33,642	Residential	AC	**71**
13850	10	HAMMOCK CT	DELAWARE DR	SOUTH END	242	27	6,534	Residential	AC	**61**
13860	10	HAMMOND ST	RAILROAD ST	LONG ST	450	21	9,450	Residential	AC	**74**
13860	20	HAMMOND ST	LONG ST	SAPONA RD	306	20	6,120	Residential	AC	**59**
13870	10	HAMPSHIRE DR	STACY WEAVER DR	SOUTH END	1,006	27	27,162	Residential	AC	**61**
13880	10	HAMPTON OAKS DR	BURGENFIELD DR	BURGENFIELD DR	876	20	17,520	Residential	AC	**40**
13880	20	HAMPTON OAKS DR	BURGENFIELD DR	IDLEWOOD CT	519	20	10,380	Residential	AC	**38**
13880	30	HAMPTON OAKS DR	IDLEWOOD CT	RAEFORD RD	454	44	19,976	Residential	AC	**43**
13890	10	HAMPTON RD	MARYLAND DR	KENWOOD DR	1,673	30	50,190	Residential	AC	**88**
13890	20	HAMPTON RD	KENWOOD DR	PRINCE CHARLES DR	367	30	11,010	Residential	AC	**90**
13890	30	HAMPTON RD	PRINCE CHARLES DR	STACY WEAVER DR	379	30	11,370	Residential	AC	**85**
13890	40	HAMPTON RD	STACY WEAVER DR	CONCORD DR	433	27	11,691	Residential	AC	**66**
13890	50	HAMPTON RD	CONCORD DR	SOUTHLAND DR	360	29	10,440	Residential	AC	**72**
1390	10	ALEXANDER ST	E RUSSELL ST	BROWNS LN	346	36	12,456	Residential	AC	**41**
1390	20	ALEXANDER ST	BROWNS LN	RAYMOND ST	485	39	18,915	Residential	AC	**64**
1390	30	ALEXANDER ST	RAYMOND ST	S COOL SPRING ST	743	36	26,748	Residential	AC	**65**
13900	10	HANBURY LN	WEST END	FASHION LN	99	19	1,881	Residential	AC	**81**
13900	20	HANBURY LN	FASHION LN	EDMONTON RD	208	19	3,952	Residential	AC	**84**

Fayetteville, NC

Appendix A - Network Inventory and Condition

BranchID	Section ID	Branch Name	From	To	Pavement Length (ft)	Pavement Width (ft)	Total Area (ft2)	Section Rank	Pavement Type	Current PCI (May 2022)
13910	10	HANLEY CT	NORTH END	BUTTERWOOD CIR	172	40	6,880	Residential	AC	**75**
13920	10	HANNA ST	MILLER AVE	HICKS AVE	340	21	7,140	Residential	AC	**72**
13920	20	HANNA ST	HICKS AVE	FAISON AVE	342	21	7,182	Residential	AC	**81**
13920	30	HANNA ST	FAISON AVE	RODIE AVE	341	21	7,161	Residential	AC	**80**
13920	40	HANNA ST	RODIE AVE	ROXIE AVE	334	21	7,014	Residential	AC	**75**
13920	50	HANNA ST	ROXIE AVE	EAST END	452	21	9,492	Residential	AC	**74**
13930	10	HARBOR RD	MURCHISON RD	SOUTH END	1,246	21	26,166	Residential	AC	**84**
13940	10	HARGROVE CT	INGLESIDE DR	EAST END	199	31	6,169	Residential	AC	**85**
13950	10	HARLEE ST	ELVIRA ST	TOWNSEND ST	900	25	22,500	Residential	AC	**62**
13950	20	HARLEE ST	TOWNSEND ST	GLENVILLE AVE	323	24	7,752	Residential	AC	**65**
13960	10	HARLOW DR	GLENBARRY CIR	KINGSFORD RD	532	30	15,960	Residential	AC	**88**
13960	20	HARLOW DR	KINGSFORD RD	RAEBURN CT	445	29	12,905	Residential	AC	**87**
13960	30	HARLOW DR	RAEBURN CT	MACQUEEN CT	753	28	21,084	Residential	AC	**84**
13960	40	HARLOW DR	MACQUEEN CT	KINGSFORD RD	384	26	9,984	Residential	AC	**85**
13960	50	HARLOW DR	KINGSFORD RD	GRAYLYN PL	424	25	10,600	Residential	AC	**89**
13960	60	HARLOW DR	GRAYLYN PL	LEVENHALL DR	421	26	10,946	Residential	AC	**91**
13970	10	HARMON PL	WILDER DR	EAST END	655	31	20,305	Residential	AC	**74**
13980	10	HARPER ST	SAPONA RD	TRIANGLE PL	716	19	13,604	Residential	AC	**59**
13980	20	HARPER ST	TRIANGLE PL	S PLYMOUTH ST	372	21	7,812	Residential	AC	**60**
13980	30	HARPER ST	S PLYMOUTH ST	ELEANOR AVE	468	21	9,828	Residential	AC	**59**
13990	10	HARRIS ST	NORTH END	HOOD AVE	568	34	19,312	Residential	AC	**67**
13990	20	HARRIS ST	HOOD AVE	HENDERSON AVE	349	34	11,866	Residential	AC	**73**
1400	10	ALFALFA ST	N KING ST	SOUTH END	331	18	5,958	Residential	AC	**85**
14000	10	HARRISON ST	NORTH END	MCDANIEL ST	264	34	8,976	Residential	AC	**93**
14000	20	HARRISON ST	MCDANIEL ST	SCARBOROUGH ST	384	32	12,288	Residential	AC	**90**
14010	10	HARROGATE CT	LAW RD	SOUTH END	209	36	7,524	Residential	AC	**67**
14020	10	HARROW PL	LAKERIDGE DR	SOUTH END	547	33	18,051	Residential	AC	**95**
14030	10	HARRY TRUMAN RD	RONALD REAGAN DR	PARK HILL RD	884	25	22,100	Residential	AC	**92**
14040	10	HARTFIELD CT	NORTH END	LOCKRIDGE RD	575	30	17,250	Residential	AC	**50**
14040	20	HARTFIELD CT	LOCKRIDGE RD	EAST END	362	32	11,584	Residential	AC	**54**
14050	10	HARTFORD PL	MIRROR LAKE DR	EAST END	179	45	8,055	Residential	AC	**71**
14060	10	HARTSHORNE CT	LINKWOOD DR	EAST END	133	34	4,522	Residential	AC	**89**
14070	10	HARTWELL CT	NORTH END	HARTWELL RD	272	22	5,984	Residential	AC	**74**
14080	10	HARTWELL RD	MEDIAN	FAISON AVE	78	24	1,872	Residential	AC	**70**
14080	20	HARTWELL RD	FAISON AVE	MEDIAN	75	18	1,350	Residential	AC	**65**
14080	30	HARTWELL RD	MEDIAN	MARTINDALE DR	245	26	6,370	Residential	AC	**70**
14080	40	HARTWELL RD	MARTINDALE DR	HARTWELL CT	279	26	7,254	Residential	AC	**71**
14090	10	HARVEST HILL CT	WOODLINE DR	SOUTH END	462	27	12,474	Residential	AC	**78**
1410	10	ALFORODO ST	NORTH END	GILABEND DR	175	20	3,500	Residential	AC	**65**
1410	20	ALFORODO ST	GILABEND DR	BAGDAD RD	563	21	11,823	Residential	AC	**45**
14100	10	HARVEY DR	WEST END	PELT DR	585	31	18,135	Residential	AC	**86**
14110	10	HASTINGS DR	NORTH END	HASTINGS DR	915	31	28,365	Residential	AC	**87**
14110	20	HASTINGS DR	HASTINGS DR	CREEK PATH PL	1,044	27	28,188	Residential	AC	**82**
14110	30	HASTINGS DR	CREEK PATH PL	FROST DR	119	27	3,213	Residential	AC	**89**
14110	40	HASTINGS DR	FROST DR	NESBIT RD	215	25	5,375	Residential	AC	**79**
14110	50	HASTINGS DR	NESBIT RD	NESBIT RD	901	29	26,129	Residential	AC	**82**
14110	60	HASTINGS DR	NESBIT RD	HASTINGS DR	568	29	16,472	Residential	AC	**86**
14120	10	HATHERLEIGH DR	BANBURY DR	HATHERLEIGH DR	545	34	18,530	Residential	AC	**69**
14120	20	HATHERLEIGH DR	HATHERLEIGH DR	FORDHAM DR	311	32	9,952	Residential	AC	**68**
14130	10	HATHERLEIGH PL	FORDHAM DR	EAST END	452	32	14,464	Residential	AC	**66**
14140	10	HAVEN CT	NORTH END	OAKCREST DR	288	33	9,504	Residential	AC	**64**
14150	10	HAVERFORD CT	WESTFIELD RD	SOUTH END	251	36	9,036	Residential	AC	**78**
14160	10	HAVERHILL DR	MCFADYEN DR	KITTRIDGE DR	769	35	26,915	Residential	AC	**58**
14160	20	HAVERHILL DR	KITTRIDGE DR	DARNELL ST	566	35	19,810	Residential	AC	**59**
14160	30	HAVERHILL DR	DARNELL ST	MCFADYEN DR	301	35	10,535	Residential	AC	**53**
14170	10	HAVILAH RD	ANARINE RD	CREEK SIDE RUN	187	33	6,171	Residential	AC	**86**
14170	20	HAVILAH RD	CREEK SIDE RUN	CREEK SIDE RUN	330	33	10,890	Residential	AC	**81**
14170	30	HAVILAH RD	CREEK SIDE RUN	PILOT AVE	47	60	2,820	Residential	AC	**82**
14170	40	HAVILAH RD	PILOT AVE	CAPE FEAR AVE	348	35	12,180	Residential	AC	**80**
14170	50	HAVILAH RD	CAPE FEAR AVE	PEARL ST	347	35	12,145	Residential	AC	**89**
14180	10	HAWFIELD DR	HAWFIELD DR	LANDIS ST	558	33	18,414	Residential	AC	**79**
14180	20	HAWFIELD DR	LANDIS ST	PENWALL CT	420	28	11,760	Residential	AC	**78**
14180	30	HAWFIELD DR	PENWALL CT	FREEPORT RD	636	29	18,444	Residential	AC	**73**
14190	10	HAWKINS RD	LYNN AVE	POST AVE	350	24	8,400	Residential	AC	**63**
1420	10	ALFRED ST	CAMPBELL AVE	VANSTORY ST	710	27	19,170	Residential	AC	**73**

BranchID	Section ID	Branch Name	From	To	Pavement Length (ft)	Pavement Width (ft)	Total Area (ft2)	Section Rank	Pavement Type	Current PCI (May 2022)
14200	10	HAWLEY LN	GROVE ST	PLUMMERS LN	397	35	13,895	Residential	AC	**75**
14200	20	HAWLEY LN	PLUMMERS LN	N COOL SPRING ST	1,132	23	26,036	Residential	AC	**67**
14210	10	HAWTHORNE RD	WEST DR	LIBERTY ST	402	21	8,442	Residential	AC	**57**
14210	20	HAWTHORNE RD	LIBERTY ST	HILLSBORO ST	727	34	24,718	Residential	AC	**64**
14220	10	HAY ST	RAY AVE	BURGESS ST	410	60	24,600	Principal	BK	**0**
14220	100	HAY ST	BRAGG BLVD	WINSLOW ST	1,009	41	41,369	Principal	AC	**70**
14220	110	HAY ST	WINSLOW ST	WINSLOW ST	47	38	1,786	Principal	AC	**93**
14220	120	HAY ST	WINSLOW ST	PITTMAN ST	438	33	14,454	Principal	AC	**92**
14220	130	HAY ST	PITTMAN ST	RAY AVE	494	43	21,242	Principal	AC	**85**
14220	20	HAY ST	BURGESS ST	ANDERSON ST	386	60	23,160	Principal	BK	**0**
14220	30	HAY ST	ANDERSON ST	MEDIAN	342	60	20,520	Principal	BK	**0**
14220	40	HAY ST	MARTIN LUTHER KING JR FWY OFF RAMP	WOODSIDE AVE	689	35	24,115	Principal	AC	**24**
14220	50	HAY ST	WOODSIDE AVE	FOUNTAINHEAD LN	396	43	17,028	Principal	AC	**23**
14220	60	HAY ST	FOUNTAINHEAD LN	HILLSIDE AVE	412	45	18,540	Principal	AC	**27**
14220	70	HAY ST	HILLSIDE AVE	DUPONT ST	80	44	3,520	Principal	AC	**22**
14220	80	HAY ST	DUPONT ST	FRANKLIN ST	336	44	14,784	Principal	AC	**31**
14220	90	HAY ST	FRANKLIN ST	BRAGG BLVD	407	54	21,978	Principal	AC	**53**
14230	10	HAYDEN LN	NORTH END	TARA WAY DR	176	27	4,752	Residential	AC	**69**
14230	20	HAYDEN LN	TARA WAY DR	HOPE MILLS RD	748	26	19,448	Residential	AC	**74**
14240	10	HAYWOOD ST	DEEP CREEK RD	HAIGH ST	218	23	5,014	Residential	AC	**83**
14240	20	HAYWOOD ST	HAIGH ST	CEDAR CREEK RD	1,075	23	24,725	Residential	AC	**79**
14250	10	HAZELHURST DR	NORTH END	LADONIA DR	158	44	6,952	Residential	AC	**87**
14250	20	HAZELHURST DR	LADONIA DR	BARFIELD DR	302	28	8,456	Residential	AC	**90**
14250	30	HAZELHURST DR	BARFIELD DR	ATMORE DR	351	30	10,530	Residential	AC	**82**
14250	40	HAZELHURST DR	ATMORE DR	RIVENDALE DR	811	29	23,519	Residential	AC	**78**
14250	50	HAZELHURST DR	RIVENDALE DR	ADRIAN DR	621	30	18,630	Residential	AC	**76**
14260	10	HAZELTON CT	WINNABOW DR	SOUTH END	183	43	7,869	Residential	AC	**75**
14270	10	HAZELWOOD AVE	FERNDELL DR	ACACIA DR	1,491	22	32,802	Residential	AC	**79**
14280	10	HAZLECREST DR	BECKFORD LN	WITHERS DR	296	32	9,472	Residential	AC	**56**
14280	20	HAZLECREST DR	WITHERS DR	PEOPLE ST	203	27	5,481	Residential	AC	**34**
14280	30	HAZLECREST DR	PEOPLE ST	WITHERS DR	95	27	2,565	Residential	AC	**34**
14280	40	HAZLECREST DR	WITHERS DR	GRAHAM RD	474	27	12,798	Residential	AC	**49**
14290	10	HEARTHSTONE DR	OLD GATE RD	MORGANTON RD	1,053	28	29,484	Residential	AC	**59**
1430	10	ALL SAINTS DR	STACKHOUSE DR	LOXLEY DR	1,001	31	31,031	Residential	AC	**83**
14300	10	HEARTLAND DR	NORTH END	BURWELL DR	404	31	12,524	Residential	AC	**82**
14300	20	HEARTLAND DR	BURWELL DR	DOVETAIL DR	269	30	8,070	Residential	AC	**80**
14300	30	HEARTLAND DR	DOVETAIL DR	CLIFFDALE RD	164	28	4,592	Residential	AC	**78**
14310	10	HEATHCLIFF CT	HEDRICK DR	SOUTH END	223	40	8,920	Residential	AC	**79**
14320	10	HEATHCOTE DR	WEST END	MAITLAND DR	222	29	6,438	Residential	AC	**94**
14320	20	HEATHCOTE DR	MAITLAND DR	JERSEY DR	298	30	8,940	Residential	AC	**93**
14320	30	HEATHCOTE DR	JERSEY DR	SUNCOAST DR	996	39	38,844	Residential	AC	**93**
14320	40	HEATHCOTE DR	SUNCOAST DR	BARFIELD DR	223	29	6,467	Residential	AC	**88**
14330	10	HEATHERBROOKE DR	WEST END	EAGLECREST LN	799	31	24,769	Residential	AC	**76**
14330	20	HEATHERBROOKE DR	EAGLECREST LN	SUNCHASE DR	1,277	26	33,202	Residential	AC	**75**
14330	30	HEATHERBROOKE DR	SUNCHASE DR	DUNDLE RD	171	28	4,788	Residential	AC	**62**
14340	10	HEDGELAWN WAY	LANDAU RD	TAMARACK DR	1,002	29	29,058	Residential	AC	**73**
14350	10	HEDGEPETH ST	NORTH END	SOUTHERN AVE	692	24	16,608	Residential	AC	**61**
14360	10	HEDRICK DR	SOUTHWICK DR	THORNGATE DR	559	26	14,534	Residential	AC	**86**
14360	20	HEDRICK DR	THORNGATE DR	HEATHCLIFF CT	554	26	14,404	Residential	AC	**79**
14360	30	HEDRICK DR	HEATHCLIFF CT	SATTERWHITE PL	628	29	18,212	Residential	AC	**73**
14360	40	HEDRICK DR	SATTERWHITE PL	SATTERWHITE PL	40	60	2,400	Residential	AC	**67**
14360	50	HEDRICK DR	SATTERWHITE PL	KELTON CIR	192	29	5,568	Residential	AC	**82**
14360	60	HEDRICK DR	KELTON CIR	HEMPHILL CIR	214	23	4,922	Residential	AC	**87**
14360	70	HEDRICK DR	HEMPHILL CIR	HEMPHILL CIR	40	60	2,400	Residential	AC	**84**
14360	80	HEDRICK DR	HEMPHILL CIR	THORNGATE DR	193	21	4,053	Residential	AC	**74**
14360	90	HEDRICK DR	THORNGATE DR	SOUTHWICK DR	359	26	9,334	Residential	AC	**68**
14370	10	HELEN ST	JOHNSON ST	SWAINEY AVE	463	21	9,723	Collector	AC	**70**
14370	100	HELEN ST	MAXINE ST	GEIBERGER DR	146	57	8,322	Collector	AC	**90**
14370	110	HELEN ST	GEIBERGER DR	BOROS DR	214	56	11,984	Collector	AC	**91**
14370	120	HELEN ST	BOROS DR	PAMALEE DR	926	56	51,856	Collector	AC	**81**
14370	130	HELEN ST	ANITA RD	JOHNSON ST	336	22	7,392	Residential	AC	**76**
14370	20	HELEN ST	SWAINEY AVE	CONVERSE AVE	1,476	20	29,520	Collector	AC	**61**
14370	30	HELEN ST	CONVERSE AVE	STANSFIELD DR	500	21	10,500	Collector	AC	**64**
14370	40	HELEN ST	STANSFIELD DR	DALE DR	391	21	8,211	Collector	AC	**75**
14370	50	HELEN ST	DALE DR	EICHELBERGER DR	291	22	6,402	Collector	AC	**75**

BranchID	Section ID	Branch Name	From	To	Pavement Length (ft)	Pavement Width (ft)	Total Area (ft2)	Section Rank	Pavement Type	Current PCI (May 2022)
14370	60	HELEN ST	EICHELBERGER DR	MAGGIE ST	459	24	11,016	Collector	AC	**76**
14370	70	HELEN ST	MAGGIE ST	MIDDLECOFF DR	565	22	12,430	Collector	AC	**75**
14370	80	HELEN ST	MIDDLECOFF DR	BOROS DR	264	22	5,808	Collector	AC	**74**
14370	90	HELEN ST	BOROS DR	MAXINE ST	1,193	32	38,176	Collector	AC	**80**
14380	10	HELMSLEY DR	FOXBERRY RD	RYEFIELD DR	1,753	28	49,084	Residential	AC	**85**
14390	10	HELMSMAN DR	EAST END	BLOCKADE RUNNER DR	410	31	12,710	Residential	AC	**89**
14390	20	HELMSMAN DR	BLOCKADE RUNNER DR	WEST END	440	31	13,640	Residential	AC	**83**
1440	10	ALLEGHANY RD	ALAMANCE RD	WATAUGA RD	337	26	8,762	Residential	AC	**63**
1440	20	ALLEGHANY RD	WATAUGA RD	PAMLICO RD	336	25	8,400	Residential	AC	**64**
1440	30	ALLEGHANY RD	PAMLICO RD	BEAUFORT DR	363	25	9,075	Residential	AC	**61**
1440	40	ALLEGHANY RD	BEAUFORT DR	BEAUFORT DR	1,480	24	35,520	Residential	AC	**61**
1440	50	ALLEGHANY RD	BEAUFORT DR	PAMLICO RD	433	25	10,825	Residential	AC	**59**
1440	60	ALLEGHANY RD	PAMLICO RD	WATAUGA RD	285	25	7,125	Residential	AC	**66**
14400	10	HEMLOCK DR	BIRCH RD	CHERRY LN	547	21	11,487	Residential	AC	**63**
14400	20	HEMLOCK DR	CHERRY LN	POPLAR DR	757	33	24,981	Residential	AC	**62**
14400	30	HEMLOCK DR	POPLAR DR	BIRCH RD	852	27	23,004	Residential	AC	**68**
14410	10	HEMPHILL CIR	HEDRICK DR	MEDIAN	114	20	2,280	Residential	AC	**81**
14410	20	HEMPHILL CIR	MEDIAN	HEDRICK DR	114	18	2,052	Residential	AC	**78**
14420	10	HENDERSON AVE	MURCHISON RD	HARRIS ST	288	35	10,080	Residential	AC	**70**
14420	20	HENDERSON AVE	HARRIS ST	ARMSTRONG ST	290	34	9,860	Residential	AC	**78**
14420	30	HENDERSON AVE	ARMSTRONG ST	ELLIOTTE CIR	808	35	28,280	Residential	AC	**71**
14430	10	HENNESSY PL	NORTH END	WALDEN RD	422	34	14,348	Residential	AC	**81**
14440	10	HENRY ST	ORLANDO ST	QUALITY RD	808	35	28,280	Residential	AC	**68**
14440	20	HENRY ST	QUALITY RD	SOUTH END	510	40	20,400	Residential	AC	**66**
14450	10	HERMITAGE AVE	BERKSHIRE RD	SKYCREST DR	352	35	12,320	Residential	AC	**71**
14450	20	HERMITAGE AVE	SKYCREST DR	HABERSHAM DR	349	34	11,866	Residential	AC	**64**
14450	30	HERMITAGE AVE	HABERSHAM DR	MARLBOROUGH RD	587	34	19,958	Residential	AC	**65**
14460	10	HERMOSA CT	NORTH END	MONTCLAIR RD	235	37	8,695	Residential	AC	**74**
14470	10	HERNDON ST	ELLERSLIE DR	HYBART ST	447	26	11,622	Residential	AC	**94**
14470	20	HERNDON ST	HYBART ST	MORGANTON RD	250	27	6,750	Residential	AC	**85**
14470	30	HERNDON ST	MORGANTON RD	BAKER ST	514	31	15,934	Residential	AC	**69**
14470	40	HERNDON ST	BAKER ST	CLIFFDALE RD	401	31	12,431	Residential	AC	**69**
14480	10	HEWITT DR	ROCKINGHAM RD	WATERBURY DR	363	32	11,616	Residential	AC	**100**
14480	20	HEWITT DR	WATERBURY DR	ALBEMARLE DR	355	30	10,650	Residential	AC	**100**
14480	30	HEWITT DR	ALBEMARLE DR	WESTMINSTER DR	499	28	13,972	Residential	AC	**100**
14480	40	HEWITT DR	WESTMINSTER DR	MORNINGSIDE DR	643	28	18,004	Residential	AC	**100**
14480	50	HEWITT DR	MORNINGSIDE DR	STACY WEAVER DR	413	28	11,564	Residential	AC	**100**
14490	10	HIBERNIA DR	CONIFER DR	E LOCH HAVEN DR	1,446	29	41,934	Residential	AC	**67**
1450	10	ALLOWAY PL	WEST END	KIRKWOOD RD	248	37	9,176	Residential	AC	**95**
14500	10	HICKORY KNOLL RD	WEST END	GENTLE BEND WAY	114	25	2,850	Residential	AC	**95**
14500	20	HICKORY KNOLL RD	GENTLE BEND WAY	YEOMAN DR	318	27	8,586	Residential	AC	**87**
14500	30	HICKORY KNOLL RD	YEOMAN DR	COZY BRANCH RD	86	24	2,064	Residential	AC	**85**
14500	40	HICKORY KNOLL RD	COZY BRANCH RD	SHADY KNOLL LN	483	28	13,524	Residential	AC	**92**
14500	50	HICKORY KNOLL RD	SHADY KNOLL LN	AMBER GATE PATH	617	26	16,042	Residential	AC	**90**
14500	60	HICKORY KNOLL RD	AMBER GATE PATH	CLIFFDALE RD	351	27	9,477	Residential	AC	**91**
14510	10	HICKORY ST	ELM ST	ELM ST	1,163	34	39,542	Residential	AC	**67**
14510	20	HICKORY ST	ELM ST	STAMPER RD	356	34	12,104	Residential	AC	**69**
14520	10	HICKORYRIDGE CT	PEOPLE ST	SOUTH END	795	33	26,235	Residential	AC	**91**
14530	10	HICKORYWOOD DR	RYAN ST	TIMBERWOOD DR	316	32	10,112	Residential	AC	**64**
14530	20	HICKORYWOOD DR	TIMBERWOOD DR	CANDLEWOOD DR	119	26	3,094	Residential	AC	**61**
14530	30	HICKORYWOOD DR	CANDLEWOOD DR	CANDLEWOOD DR	569	28	15,932	Residential	AC	**66**
14530	40	HICKORYWOOD DR	CANDLEWOOD DR	SOUTH END	131	26	3,406	Residential	AC	**27**
14540	10	HICKS AVE	DAVID ST	JOEL ST	339	22	7,458	Residential	AC	**73**
14540	20	HICKS AVE	JOEL ST	HANNA ST	337	21	7,077	Residential	AC	**62**
14540	30	HICKS AVE	HANNA ST	ISHAM ST	339	22	7,458	Residential	AC	**58**
14540	40	HICKS AVE	ISHAM ST	CRESTWOOD ST	340	21	7,140	Residential	AC	**60**
14540	50	HICKS AVE	CRESTWOOD ST	LYDIA ST	836	23	19,228	Residential	AC	**77**
14540	60	HICKS AVE	LYDIA ST	SOUTH END	521	22	11,462	Residential	AC	**68**
14550	10	HIDDEN FORGE DR	N ANCON DR	KENNY BUNK DR	774	29	22,446	Residential	AC	**89**
14550	20	HIDDEN FORGE DR	KENNY BUNK DR	SIPLE AVE	636	21	13,356	Residential	AC	**88**
14560	10	HIDDEN VALLEY DR	CHESAPEAKE RD	HIDDEN VALLEY PL	388	31	12,028	Residential	AC	**64**
14560	20	HIDDEN VALLEY DR	HIDDEN VALLEY PL	LANDMARK DR	442	31	13,702	Residential	AC	**69**
14570	10	HIDDEN VALLEY PL	WEST END	HIDDEN VALLEY DR	260	41	10,660	Residential	AC	**75**
14580	10	HIGGINS ST	GROOMS ST	GEMINI DR	398	23	9,154	Residential	AC	**72**
14580	20	HIGGINS ST	GEMINI DR	ANDY ST	209	21	4,389	Residential	AC	**70**

Fayetteville, NC

Appendix A - Network Inventory and Condition

BranchID	Section ID	Branch Name	From	To	Pavement Length (ft)	Pavement Width (ft)	Total Area (ft2)	Section Rank	Pavement Type	Current PCI (May 2022)
14580	30	HIGGINS ST	ANDY ST	JOHNSON ST	524	20	10,480	Residential	AC	**71**
14590	10	HIGH KITE PL	BEVERLY DR	SOUTH END	363	35	12,705	Residential	AC	**54**
1460	10	ALLSBROOK DR	WALSTONE RD	SOUTH END	935	37	34,595	Residential	AC	**90**
14600	10	HIGHLAND AVE	HAY ST	ARSENAL AVE	600	35	21,000	Residential	AC	**59**
14600	20	HIGHLAND AVE	ARSENAL AVE	CLARK ST	334	25	8,350	Residential	AC	**66**
14600	30	HIGHLAND AVE	CLARK ST	BRANSON ST	502	25	12,550	Residential	AC	**75**
14610	10	HIGHPOINT CT	WEST END	PAINTERSMILL DR	278	34	9,452	Residential	AC	**90**
14620	10	HIGHSTAN CT	WINDLOCK DR	SOUTH END	258	39	10,062	Residential	AC	**84**
14630	10	HILCO DR	WAYSIDE RD	SOUTH END	934	27	25,218	Residential	AC	**73**
14640	10	HILLCREST AVE	GREENLAND DR	PEACHTREE ST	368	34	12,512	Residential	AC	**65**
14640	20	HILLCREST AVE	PEACHTREE ST	WESTMONT DR	443	35	15,505	Residential	AC	**67**
14650	10	HILLIARD CT	THORNDIKE DR	WEST END	204	37	7,548	Residential	AC	**71**
14660	10	HILLIARD DR	NORTH END	LARKSPUR DR	191	36	6,876	Residential	AC	**52**
14660	100	HILLIARD DR	BLOOMFIELD DR	THAMESFORD RD	403	35	14,105	Residential	AC	**74**
14660	110	HILLIARD DR	THAMESFORD RD	CLEARWATER DR	1,069	35	37,415	Residential	AC	**72**
14660	120	HILLIARD DR	CLEARWATER DR	THORNDIKE DR	546	23	12,558	Residential	AC	**79**
14660	20	HILLIARD DR	LARKSPUR DR	ENDSLEIGH CT	332	35	11,620	Residential	AC	**65**
14660	30	HILLIARD DR	ENDSLEIGH CT	SPY GLASS DR	468	35	16,380	Residential	AC	**64**
14660	40	HILLIARD DR	SPY GLASS DR	ROCKPORT DR	338	35	11,830	Residential	AC	**64**
14660	50	HILLIARD DR	ROCKPORT DR	BROMSWORTH TRL	330	35	11,550	Residential	AC	**75**
14660	60	HILLIARD DR	BROMSWORTH TRL	KNIGHTBRIDGE PL	397	36	14,292	Residential	AC	**83**
14660	70	HILLIARD DR	KNIGHTBRIDGE PL	SOUTHVIEW CIR	420	35	14,700	Residential	AC	**78**
14660	80	HILLIARD DR	SOUTHVIEW CIR	STONINGTON DR	888	35	31,080	Residential	AC	**78**
14660	90	HILLIARD DR	STONINGTON DR	BLOOMFIELD DR	685	35	23,975	Residential	AC	**81**
14670	10	HILLSBORO ST	RAMSEY ST	IRVING DR	356	35	12,460	Residential	AC	**60**
14670	100	HILLSBORO ST	CUMBERLAND ST	EDWARDS ST	273	41	11,193	Residential	AC	**51**
14670	110	HILLSBORO ST	EDWARDS ST	CHANCE ST	546	43	23,478	Residential	AC	**46**
14670	120	HILLSBORO ST	CHANCE ST	MOORE ST	592	41	24,272	Residential	AC	**45**
14670	130	HILLSBORO ST	MOORE ST	MOORE ST	56	40	2,240	Residential	AC	**48**
14670	140	HILLSBORO ST	MOORE ST	SOUTH END	556	40	22,240	Residential	AC	**51**
14670	150	HILLSBORO ST	BRIDGE	WALTER ST	378	25	9,450	Residential	AC	**74**
14670	160	HILLSBORO ST	WALTER ST	HAY ST	1,059	24	25,416	Residential	AC	**75**
14670	20	HILLSBORO ST	IRVING DR	HAWTHORNE RD	361	35	12,635	Residential	AC	**66**
14670	30	HILLSBORO ST	HAWTHORNE RD	CENTRAL DR	354	35	12,390	Residential	AC	**57**
14670	40	HILLSBORO ST	CENTRAL DR	PEACE ST	133	34	4,522	Residential	AC	**66**
14670	50	HILLSBORO ST	PEACE ST	OAKLAND DR	216	35	7,560	Residential	AC	**67**
14670	60	HILLSBORO ST	OAKLAND DR	S WINDSOR DR	723	34	24,582	Residential	AC	**66**
14670	70	HILLSBORO ST	S WINDSOR DR	BOUNDARY LN	601	35	21,035	Residential	AC	**64**
14670	80	HILLSBORO ST	BOUNDARY LN	VERNON CT	443	35	15,505	Residential	AC	**63**
14670	90	HILLSBORO ST	VERNON CT	CUMBERLAND ST	1,199	32	38,368	Residential	AC	**57**
14680	10	HILLSIDE AVE	NORTH END	BRANDTS LN	791	30	23,730	Residential	AC	**80**
14680	20	HILLSIDE AVE	BRANDTS LN	ATHENS AVE	329	27	8,883	Residential	AC	**79**
14680	30	HILLSIDE AVE	ATHENS AVE	HAY ST	266	34	9,044	Residential	AC	**66**
14690	10	HILLTOP AVE	WESTMONT DR	MARTINE RD	330	31	10,230	Residential	AC	**76**
14690	20	HILLTOP AVE	MARTINE RD	HUSKE ST	351	34	11,934	Residential	AC	**65**
14690	30	HILLTOP AVE	HUSKE ST	PARK AVE	183	31	5,673	Residential	AC	**67**
14690	40	HILLTOP AVE	PARK AVE	FOREST RD	215	26	5,590	Residential	AC	**54**
14690	50	HILLTOP AVE	FOREST RD	OAKRIDGE AVE	382	27	10,314	Residential	AC	**70**
1470	10	ALLWOOD DR	WEST END	HADDOCK ST	653	21	13,713	Residential	AC	**81**
14700	10	HILLVIEW AVE	WEST END	RAMSEY ST	652	35	22,820	Residential	AC	**53**
14710	10	HILTON DR	ROSEHILL RD	JAVA DR	498	33	16,434	Residential	AC	**80**
14710	20	HILTON DR	JAVA DR	MCCHOEN DR	424	34	14,416	Residential	AC	**91**
14710	30	HILTON DR	MCCHOEN DR	DRIFTSTONE CIR	630	35	22,050	Residential	AC	**86**
14710	40	HILTON DR	DRIFTSTONE CIR	SANDYSTONE CIR	817	33	26,961	Residential	AC	**81**
14710	50	HILTON DR	SANDYSTONE CIR	LITTLESTONE CT	821	35	28,735	Residential	AC	**85**
14710	60	HILTON DR	LITTLESTONE CT	MCCHOEN DR	714	33	23,562	Residential	AC	**85**
14710	70	HILTON DR	MCCHOEN DR	JAVA DR	488	33	16,104	Residential	AC	**92**
14710	80	HILTON DR	JAVA DR	ROSEHILL RD	494	34	16,796	Residential	AC	**93**
14720	10	HIMALAYAN RD	NORTH END	BAYWOOD POINT DR	141	43	6,063	Residential	AC	**93**
14720	20	HIMALAYAN RD	BAYWOOD POINT DR	SOUTH END	185	25	4,625	Residential	AC	**78**
14730	10	HINSDALE AVE	W ROWAN ST	NORWOOD ST	678	20	13,560	Residential	AC	**73**
14730	20	HINSDALE AVE	NORWOOD ST	CLARENDON ST	726	29	21,054	Residential	AC	**61**
14730	30	HINSDALE AVE	CLARENDON ST	HAY ST	404	24	9,696	Residential	AC	**58**
14740	10	HOBSON ST	BRAGG BLVD	FORT BRAGG RD	317	24	7,608	Residential	AC	**91**
14750	10	HODGE ST	PATTON ST	GROOMS ST	609	24	14,616	Residential	AC	**81**

BranchID	Section ID	Branch Name	From	To	Pavement Length (ft)	Pavement Width (ft)	Total Area (ft2)	Section Rank	Pavement Type	Current PCI (May 2022)
14750	20	HODGE ST	GROOMS ST	ANDY ST	599	25	14,975	Residential	AC	**76**
14750	30	HODGE ST	ANDY ST	JOHNSON ST	548	25	13,700	Residential	AC	**78**
14760	10	HODHAT DR	NORTH END	CARTMAN DR	209	32	6,688	Residential	AC	**58**
14760	20	HODHAT DR	CARTMAN DR	AMISH DR	289	35	10,115	Residential	AC	**41**
14760	30	HODHAT DR	AMISH DR	HOKE LOOP RD	173	43	7,439	Residential	AC	**49**
14770	10	HOFFER DR	NORTH ST	DS@2375FT	2,374	21	49,854	Residential	AC	**66**
14780	10	HOGAN ST	MURCHISON RD	GRANBY ST	435	22	9,570	Residential	AC	**67**
14780	20	HOGAN ST	GRANBY ST	SOUTH END	329	22	7,238	Residential	AC	**76**
14790	10	HOLBROOK LN	WINTERBERRY DR	HOLLYDALE LN	383	29	11,107	Residential	AC	**51**
14790	20	HOLBROOK LN	HOLLYDALE LN	INGLEWOOD LN	365	28	10,220	Residential	AC	**56**
14790	30	HOLBROOK LN	INGLEWOOD LN	KENNESAW DR	349	26	9,074	Residential	AC	**39**
1480	10	ALOINE LN	DES PLANES AVE	BEAUBIEN DR	590	27	15,930	Residential	AC	**81**
14800	10	HOLLAND ST	DAVIS ST	SHAW RD	1,077	24	25,848	Residential	AC	**54**
14810	10	HOLLY LN	NORTH END	RAEFORD RD	541	22	11,902	Residential	AC	**81**
14820	10	HOLLYBERRY LN	TIMBERWOOD DR	CANDLEWOOD DR	776	27	20,952	Residential	AC	**83**
14830	10	HOLLYDALE LN	HOLBROOK LN	MOUNTAIN HOME DR	856	27	23,112	Residential	AC	**42**
14840	10	HOLLYHOCK CT	NORTH END	FRASER DR	213	39	8,307	Residential	AC	**78**
14850	10	HOLLYRIDGE PL	LAKE TRAIL DR	SOUTH END	461	34	15,674	Residential	AC	**94**
14860	10	HOLLYWOOD BLVD	MIDDLE RD OFF RAMP	HOLLYWOOD BLVD	1,061	19	20,159	Residential	AC	**71**
14870	10	HOLMAN ST	WEST END	JERNIGAN ST	269	34	9,146	Residential	AC	**69**
14870	20	HOLMAN ST	JERNIGAN ST	DEAL ST	567	25	14,175	Residential	AC	**70**
14880	10	HOLSTEIN DR	ABERNATHY DR	BRISTLECONE DR	511	28	14,308	Residential	AC	**75**
14890	10	HOLT WILLIAMSON ST	CURTIS LN	GUTHRIE ST	33	60	1,980	Residential	AC	**77**
14890	20	HOLT WILLIAMSON ST	GUTHRIE ST	FISHER ST	382	26	9,932	Residential	AC	**67**
1490	10	ALPHIN ST	NORTH END	SAPONA RD	799	22	17,578	Residential	AC	**78**
14900	10	HOLYROOD CT	SHAWCROFT RD	SOUTH END	219	43	9,417	Residential	AC	**82**
14910	10	HOMEPLACE CT	NORTH END	CORONATION DR	510	31	15,810	Residential	AC	**67**
14920	10	HOMESTEAD CT	HOMESTEAD DR	MEDIAN	123	24	2,952	Residential	AC	**73**
14920	20	HOMESTEAD CT	MEDIAN	HOMESTEAD DR	128	24	3,072	Residential	AC	**67**
14930	10	HOMESTEAD DR	YADKIN RD	HOMESTEAD CT	1,099	26	28,574	Residential	AC	**70**
14930	20	HOMESTEAD DR	HOMESTEAD CT	HOMESTEAD CT	51	35	1,785	Residential	AC	**74**
14930	30	HOMESTEAD DR	HOMESTEAD CT	YELLOWSTONE CT	271	25	6,775	Residential	AC	**71**
14930	40	HOMESTEAD DR	YELLOWSTONE CT	COMSTOCK CT	329	25	8,225	Residential	AC	**77**
14930	50	HOMESTEAD DR	COMSTOCK CT	CHISHOLM TRL	297	24	7,128	Residential	AC	**71**
14930	60	HOMESTEAD DR	CHISHOLM TRL	CODY ST	240	26	6,240	Residential	AC	**77**
14930	70	HOMESTEAD DR	CODY ST	WEATHERFORD RD	245	27	6,615	Residential	AC	**65**
14940	10	HOMEWOOD ST	FAY HART RD	SOUTH END	537	33	17,721	Residential	AC	**68**
14950	10	HONEYSUCKLE DR	NORTH END	KENMORE DR	933	37	34,521	Residential	AC	**90**
14960	10	HOOD AVE	MURCHISON RD	HARRIS ST	290	32	9,280	Residential	AC	**70**
14960	20	HOOD AVE	HARRIS ST	ARMSTRONG ST	295	33	9,735	Residential	AC	**67**
14960	30	HOOD AVE	ARMSTRONG ST	BAIN DR	115	24	2,760	Residential	AC	**60**
14960	40	HOOD AVE	BAIN DR	ERNEST ST	443	35	15,505	Residential	AC	**61**
14970	10	HOOKS ST	WEST END	WHITFIELD ST	1,002	29	29,058	Residential	AC	**79**
14980	10	HOPKINS ST	DANDY LOOP RD	LOUISE CIR	670	22	14,740	Residential	AC	**69**
14990	10	HOPPER RD	VANCE DR	MEDIAN	491	20	9,820	Residential	AC	**65**
14990	20	HOPPER RD	WOODMARK DR	SOUTH END	233	21	4,893	Residential	AC	**70**
1500	10	ALPINE ST	WEST END	MADONNA DR	88	26	2,288	Residential	AC	**65**
1500	20	ALPINE ST	MADONNA DR	DANBURY RD	327	26	8,502	Residential	AC	**67**
15000	10	HORNBEAM RD	SOUTH END	BUTTERNUT DR	595	26	15,470	Residential	AC	**80**
15000	20	HORNBEAM RD	BUTTERNUT DR	BUCKHORN RD	580	23	13,340	Residential	AC	**76**
15000	30	HORNBEAM RD	BUCKHORN RD	BILTMORE DR	344	27	9,288	Residential	AC	**64**
15000	40	HORNBEAM RD	BILTMORE DR	AMOORA DR	360	28	10,080	Residential	AC	**69**
15000	50	HORNBEAM RD	AMOORA DR	LOMBARDY DR	580	27	15,660	Residential	AC	**70**
15010	10	HORNBUCKLE DR	TOUCHSTONE DR	KIMBERWICKE DR	310	25	7,750	Residential	AC	**97**
15010	20	HORNBUCKLE DR	KIMBERWICKE DR	ST MARTINS PL	275	26	7,150	Residential	AC	**96**
15010	30	HORNBUCKLE DR	ST MARTINS PL	KIMBERWICKE DR	397	25	9,925	Residential	AC	**97**
15020	10	HORNCASTLE CT	WEST END	THAMESFORD RD	171	42	7,182	Residential	AC	**51**
15030	10	HORSECHESNUT PL	PEPPERBUSH DR	SOUTH END	112	59	6,608	Residential	AC	**77**
15040	10	HORSESHOE RD	YADKIN RD	DURDEN LN	1,699	21	35,679	Residential	AC	**69**
15040	20	HORSESHOE RD	DURDEN LN	SHOCKLEY DR	1,533	19	29,127	Residential	AC	**60**
15040	30	HORSESHOE RD	SHOCKLEY DR	ALPHA DR	651	20	13,020	Residential	AC	**65**
15040	40	HORSESHOE RD	ALPHA DR	SANDY LN	868	22	19,096	Residential	AC	**66**
15040	50	HORSESHOE RD	SANDY LN	YADKIN RD	1,327	21	27,867	Residential	AC	**64**
15050	10	HORTON PL	CYPRESS TRACE DR	MANGUM ST	344	37	12,728	Residential	AC	**34**
15050	20	HORTON PL	MANGUM ST	SOUTH END	534	32	17,088	Residential	AC	**60**

BranchID	Section ID	Branch Name	From	To	Pavement Length (ft)	Pavement Width (ft)	Total Area (ft2)	Section Rank	Pavement Type	Current PCI (May 2022)
15060	10	HOSWICK CT	ARNISH CT	WEST END	163	44	7,172	Residential	AC	**72**
15070	10	HOUSTON RD	DANBURY RD	AUSTIN DR	360	28	10,080	Residential	AC	**80**
15070	20	HOUSTON RD	AUSTIN DR	BRENDA DR	584	28	16,352	Residential	AC	**81**
15080	10	HOWELL ST	LANGDON ST	SOUTH END	878	35	30,730	Residential	AC	**80**
15090	10	HUFF ST	ROSEHILL RD	FREMONT CIR	366	26	9,516	Residential	AC	**65**
15090	20	HUFF ST	FREMONT CIR	SOUTHVIEW CIR	404	23	9,292	Residential	AC	**56**
1510	10	ALTGERO AVE	DES PLANES AVE	LIMWERT LN	293	27	7,911	Residential	AC	**84**
1510	20	ALTGERO AVE	LIMWERT LN	SCHICK PL	262	25	6,550	Residential	AC	**86**
1510	30	ALTGERO AVE	SCHICK PL	OBLU CT	328	27	8,856	Residential	AC	**85**
1510	40	ALTGERO AVE	OBLU CT	BEAUBIEN DR	217	27	5,859	Residential	AC	**85**
1510	50	ALTGERO AVE	BEAUBIEN DR	SOUTH END	167	27	4,509	Residential	AC	**89**
15100	10	HULL RD	HULL RD ON RAMP	FORT BRAGG RD	269	22	5,918	Residential	AC	**59**
15100	20	HULL RD	FORT BRAGG RD	MEDIAN	300	21	6,300	Residential	AC	**67**
15100	30	HULL RD	MEDIAN	FTCC ACCESS RD	68	41	2,788	Residential	AC	**62**
15100	40	HULL RD	FTCC ACCESS RD	DEVERS ST	2,882	41	118,162	Residential	AC	**66**
15100	50	HULL RD	DEVERS ST	MCNUTT RD	1,073	32	34,336	Residential	AC	**61**
15100	60	HULL RD	MCNUTT RD	N CHURCHILL DR	621	24	14,904	Residential	AC	**64**
15100	70	HULL RD	N CHURCHILL DR	SOUTH END	323	29	9,367	Residential	AC	**75**
15110	10	HULON ST	GARDNER ST	GARY ST	519	26	13,494	Residential	AC	**63**
15120	10	HUMBOLDT PL	FERNCREEK DR	SOUTH END	267	35	9,345	Residential	AC	**67**
15130	10	HUMPHREY LN	WEISEGER ST	MCIVER ST	335	27	9,045	Residential	AC	**57**
15130	20	HUMPHREY LN	MCIVER ST	ROBESON ST	333	27	8,991	Residential	AC	**53**
15140	10	HUNTER CIR	OWEN DR	OWEN DR	1,395	33	46,035	Residential	AC	**71**
15150	10	HUNTERS RUN	BINGHAM DR	ARROW RIDGE WAY	326	29	9,454	Residential	AC	**87**
15160	10	HUNTINGTON RD	MIRROR LAKE DR	ST JOHNS WOOD	419	34	14,246	Residential	AC	**47**
15160	20	HUNTINGTON RD	ST JOHNS WOOD	THORNCLIFF DR	320	33	10,560	Residential	AC	**66**
15160	30	HUNTINGTON RD	THORNCLIFF DR	NORTHVIEW DR	488	34	16,592	Residential	AC	**59**
15160	40	HUNTINGTON RD	NORTHVIEW DR	WHITE OAK CT	324	35	11,340	Residential	AC	**60**
15160	50	HUNTINGTON RD	WHITE OAK CT	BARKLEY DR	278	32	8,896	Residential	AC	**59**
15160	60	HUNTINGTON RD	BARKLEY DR	FOXHALL RD	516	35	18,060	Residential	AC	**59**
15160	70	HUNTINGTON RD	FOXHALL RD	DUNBAR DR	849	32	27,168	Residential	AC	**70**
15160	80	HUNTINGTON RD	DUNBAR DR	N EDGEWATER DR	631	34	21,454	Residential	AC	**75**
15170	10	HUNTLEIGH CT	SUMMER HILL RD	SOUTH END	324	34	11,016	Residential	AC	**67**
15180	10	HUNTSFIELD RD	NORTH END	BROYHILL RD	750	31	23,250	Residential	AC	**68**
15180	20	HUNTSFIELD RD	BROYHILL RD	MILDEN RD	357	27	9,639	Residential	AC	**55**
15180	30	HUNTSFIELD RD	MILDEN RD	LONGWOOD DR	357	27	9,639	Residential	AC	**44**
15180	40	HUNTSFIELD RD	LONGWOOD DR	FERNCREEK DR	671	27	18,117	Residential	AC	**65**
15190	10	HURLEY DR	ODOM DR	TUPELO CIR	794	23	18,262	Residential	AC	**78**
15190	20	HURLEY DR	TUPELO CIR	ELLSWORTH DR	1,022	24	24,528	Residential	AC	**72**
1520	10	AMANDA CIR	WEST END	DELTA DR	184	23	4,232	Residential	AC	**80**
1520	20	AMANDA CIR	DELTA DR	RAINTREE DR	680	27	18,360	Residential	AC	**84**
1520	30	AMANDA CIR	RAINTREE DR	DELTA DR	2,123	29	61,567	Residential	AC	**86**
1520	40	AMANDA CIR	DELTA DR	NORTH END	683	29	19,807	Residential	AC	**87**
15200	10	HURRICAN LN	SHOSHONE PL	AZTEK PL	334	28	9,352	Residential	AC	**82**
15200	20	HURRICAN LN	AZTEK PL	TREE PL	337	27	9,099	Residential	AC	**70**
15200	30	HURRICAN LN	TREE PL	RITCHE CT	330	27	8,910	Residential	AC	**82**
15200	40	HURRICAN LN	RITCHE CT	SALTWELL PL	337	29	9,773	Residential	AC	**64**
15210	10	HURSTBOURNE LN	BROCKWOOD ST	SKYHAWK DR	328	26	8,528	Residential	AC	**61**
15220	10	HUSKE ST	WOODLAND DR	JORDAN ST	472	35	16,520	Residential	AC	**70**
15220	20	HUSKE ST	JORDAN ST	HILLTOP AVE	525	33	17,325	Residential	AC	**64**
15230	10	HUTCHINS PL	SHIMMER DR	SOUTH END	264	35	9,240	Residential	AC	**82**
15240	10	HUTTON PL	STOKES CT	EAST END	213	38	8,094	Residential	AC	**91**
15250	10	HYANNIS DR	STRICKLAND BRIDGE RD	HYANNIS DR	427	23	9,821	Residential	AC	**86**
15250	20	HYANNIS DR	HYANNIS DR	HYANNIS DR	2,334	24	56,016	Residential	AC	**87**
15260	10	HYBART ST	N HERNDON ST	ELLERSLIE DR	1,502	28	42,056	Residential	AC	**80**
15270	10	HYDE PL	ENTERPRISE AVE	EAST END	181	41	7,421	Residential	AC	**78**
15280	10	HYMAN PL	MURRAY HILL RD	EAST END	248	38	9,424	Residential	AC	**88**
15290	10	ICARUS CIR	KARA CT	SOUTH END	206	41	8,446	Residential	AC	**67**
1530	10	AMBER DR	RUBY RD	PERIDOT CT	776	35	27,160	Residential	AC	**66**
1530	20	AMBER DR	PERIDOT CT	JADE CT	466	35	16,310	Residential	AC	**77**
1530	30	AMBER DR	JADE CT	DS@660FT	662	34	22,508	Residential	AC	**75**
1530	40	AMBER DR	DS@660FT	EMERALD DR	131	27	3,537	Residential	AC	**66**
15300	10	IDENTITY LN	BRANCHWOOD CIR	DEER TRAIL DR	143	24	3,432	Residential	AC	**100**
15300	20	IDENTITY LN	DEER TRAIL DR	ENFORCEMENT DR	751	24	18,024	Residential	AC	**99**
15310	10	IDLEWOOD CT	HAMPTON OAKS DR	SOUTH END	594	27	16,038	Residential	AC	**82**

Fayetteville, NC

Appendix A - Network Inventory and Condition

BranchID	Section ID	Branch Name	From	To	Pavement Length (ft)	Pavement Width (ft)	Total Area (ft2)	Section Rank	Pavement Type	Current PCI (May 2022)
15320	10	IJAMS ST	LANGDON ST	BARBOUR CT	635	35	22,225	Residential	AC	**80**
15320	20	IJAMS ST	BARBOUR CT	BARBOUR CT	175	33	5,775	Residential	AC	**79**
15320	30	IJAMS ST	BARBOUR CT	EAST END	45	60	2,700	Residential	AC	**75**
15330	10	IKE ST	GROOMS ST	ANDY ST	529	34	17,986	Residential	AC	**66**
15330	20	IKE ST	ANDY ST	TOPHAT ST	334	26	8,684	Residential	AC	**75**
15330	30	IKE ST	TOPHAT ST	JOHNSON ST	289	22	6,358	Residential	AC	**62**
15340	10	IMPERIAL DR	CAIN RD	EAST END	652	34	22,168	Residential	AC	**66**
15350	10	INDIGOBUSH PL	PEPPERBUSH DR	SOUTH END	115	61	7,015	Residential	AC	**70**
15360	10	INGATE ST	CROWN RIDGE CT	DAYBROOK CT	309	24	7,416	Residential	AC	**82**
15370	10	INGLENOOK CIR	BONNIE BELL LN	SOUTH END	310	38	11,780	Residential	AC	**33**
15380	10	INGLESIDE DR	MEDIAN	OVERBROOK DR	186	24	4,464	Residential	AC	**97**
15380	100	INGLESIDE DR	GRIST MILL RD	BONNIE BELL LN	344	21	7,224	Residential	AC	**83**
15380	110	INGLESIDE DR	BONNIE BELL LN	BIBB CT	342	23	7,866	Residential	AC	**76**
15380	120	INGLESIDE DR	BIBB CT	SOUTH END	244	22	5,368	Residential	AC	**76**
15380	20	INGLESIDE DR	OVERBROOK DR	CLIFFBOURNE DR	377	25	9,425	Residential	AC	**88**
15380	30	INGLESIDE DR	CLIFFBOURNE DR	HARGROVE CT	283	25	7,075	Residential	AC	**87**
15380	40	INGLESIDE DR	HARGROVE CT	JENNINGS LN	177	26	4,602	Residential	AC	**81**
15380	50	INGLESIDE DR	JENNINGS LN	BLOOMINGDALE CT	356	22	7,832	Residential	AC	**91**
15380	60	INGLESIDE DR	BLOOMINGDALE CT	SELWYN CT	363	21	7,623	Residential	AC	**77**
15380	70	INGLESIDE DR	SELWYN CT	BREWSTER DR	687	23	15,801	Residential	AC	**80**
15380	80	INGLESIDE DR	BREWSTER DR	MORGANTON RD EXT	352	20	7,040	Residential	AC	**82**
15380	90	INGLESIDE DR	MORGANTON RD EXT	GRIST MILL RD	528	23	12,144	Residential	AC	**82**
15390	10	INGLEWOOD LN	HOLBROOK LN	MOUNTAIN HOME DR	977	24	23,448	Residential	AC	**40**
1540	10	AMBER GATE PATH	HICKORY KNOLL RD	SOUTH END	230	35	8,050	Residential	AC	**97**
15400	10	INGRAM ST	NORTH ST	SEWELL ST	393	31	12,183	Residential	AC	**67**
15400	20	INGRAM ST	SEWELL ST	AUTRY ST	849	35	29,715	Residential	AC	**80**
15400	30	INGRAM ST	AUTRY ST	THAD ST	777	35	27,195	Residential	AC	**72**
15400	40	INGRAM ST	THAD ST	EAST END	64	33	2,112	Residential	AC	**89**
15410	10	INTERBAN DR	KIZER DR	KIENAST DR	493	34	16,762	Residential	AC	**90**
15410	20	INTERBAN DR	KIENAST DR	WORSTEAD DR	333	32	10,656	Residential	AC	**90**
15410	30	INTERBAN DR	WORSTEAD DR	CHILTON DR	338	34	11,492	Residential	AC	**81**
15420	10	INVERNESS DR	CAWDOR DR	ASHTON RD	2,583	35	90,405	Residential	AC	**68**
15420	20	INVERNESS DR	ASHTON RD	ASHTON RD	2,185	34	74,290	Residential	AC	**76**
15430	10	INWOOD CT	LENNOX DR	WEST END	185	41	7,585	Residential	AC	**71**
15440	10	IRA ST	BURNETT AVE	COWAN ST	312	34	10,608	Residential	AC	**53**
15450	10	IRENE AVE	NORTH ST	POPE ST	544	33	17,952	Residential	AC	**80**
15450	20	IRENE AVE	POPE ST	MARSH ST	351	34	11,934	Residential	AC	**73**
15450	30	IRENE AVE	MARSH ST	EAST END	349	33	11,517	Residential	AC	**79**
15460	10	IRONWOOD DR	BILTMORE DR	BUCKHORN RD	304	28	8,512	Residential	AC	**65**
15460	20	IRONWOOD DR	BUCKHORN RD	MANGO CIR	858	30	25,740	Residential	AC	**81**
15470	10	IRVING DR	HILLSBORO ST	PEACE ST	840	23	19,320	Residential	AC	**75**
15480	10	IRVINGTON CT	BAYFIELD ST	EAST END	371	33	12,243	Residential	AC	**53**
15490	10	IRWIN CIR	MAXINE ST	EAST END	186	38	7,068	Residential	AC	**60**
1550	10	AMBERHILL CT	NORTH END	KENWOOD DR	780	32	24,960	Residential	AC	**50**
15500	10	ISHAM ST	MILLER AVE	HICKS AVE	341	20	6,820	Residential	AC	**77**
15500	20	ISHAM ST	HICKS AVE	FAISON AVE	345	21	7,245	Residential	AC	**70**
15500	30	ISHAM ST	FAISON AVE	RODIE AVE	337	21	7,077	Residential	AC	**71**
15500	40	ISHAM ST	RODIE AVE	ROXIE AVE	337	21	7,077	Residential	AC	**82**
15500	50	ISHAM ST	ROXIE AVE	EAST END	389	21	8,169	Residential	AC	**69**
15510	10	ISLEY ST	TURNPIKE RD	CHESTERFIELD DR	310	32	9,920	Residential	AC	**69**
15510	20	ISLEY ST	CHESTERFIELD DR	AUGUSTA DR	346	32	11,072	Residential	AC	**62**
15510	30	ISLEY ST	AUGUSTA DR	ROCHESTER DR	390	32	12,480	Residential	AC	**69**
15520	10	ISSAC DOCK DR	NORTH END	TIN LIZZA DR	185	28	5,180	Residential	AC	**72**
15520	20	ISSAC DOCK DR	TIN LIZZA DR	OUR ST	931	31	28,861	Residential	AC	**58**
15520	30	ISSAC DOCK DR	OUR ST	TIBS RUN DR	369	32	11,808	Residential	AC	**53**
15520	40	ISSAC DOCK DR	TIBS RUN DR	CARTMAN DR	525	35	18,375	Residential	AC	**29**
15530	10	ITALY ST	ELLIS ST	CHEER LN	536	28	15,008	Residential	AC	**81**
15530	20	ITALY ST	CHEER LN	MCIVER ST	222	23	5,106	Residential	AC	**80**
15530	30	ITALY ST	MCIVER ST	ROBESON ST	379	34	12,886	Residential	AC	**76**
15540	10	ITHACA PL	NORTH END	BROUGHAM RD	322	36	11,592	Residential	AC	**84**
15550	10	IVERLEIGH CIR	SHAWCROFT RD	DUNLEITH PL	571	29	16,559	Residential	AC	**92**
15550	20	IVERLEIGH CIR	DUNLEITH PL	MARTINLEER CT	164	25	4,100	Residential	AC	**82**
15550	30	IVERLEIGH CIR	MARTINLEER CT	IVERLEIGH CIR	393	27	10,611	Residential	AC	**93**
15550	40	IVERLEIGH CIR	IVERLEIGH CIR	IVERLEIGH CIR	1,621	28	45,388	Residential	AC	**89**
15560	10	IVEYSTONE CT	ABBOTTSWOOD DR	SOUTH END	199	38	7,562	Residential	AC	**64**

BranchID	Section ID	Branch Name	From	To	Pavement Length (ft)	Pavement Width (ft)	Total Area (ft2)	Section Rank	Pavement Type	Current PCI (May 2022)
15570	10	IVORY CT	NORTH END	DIAMOND RD	180	43	7,740	Residential	AC	**67**
15580	10	IVY RD	ROGERS DR	LYON RD	420	33	13,860	Residential	AC	**60**
15580	20	IVY RD	LYON RD	MCKIMMON RD	430	35	15,050	Residential	AC	**70**
15590	10	IVYRIDGE CT	EDGEHILL RD	EAST END	319	32	10,208	Residential	AC	**70**
1560	10	AMBERLY WAY DR	DECATUR DR	N REILLY RD	910	29	26,390	Residential	AC	**88**
15600	10	JACKS FORD DR	SANTA FE DR	DARWIN DR	418	36	15,048	Residential	AC	**84**
15600	20	JACKS FORD DR	DARWIN DR	WATERFORD DR	779	28	21,812	Residential	AC	**79**
15600	30	JACKS FORD DR	WATERFORD DR	SUMMER RIDGE RD	256	29	7,424	Residential	AC	**74**
15610	10	JACOB ST	ABRAHAM AVE	CADE HILL AVE	505	26	13,130	Residential	AC	**79**
15610	20	JACOB ST	CADE HILL AVE	SOUTH END	518	26	13,468	Residential	AC	**81**
15620	10	JADE CT	NORTH END	AMBER DR	285	40	11,400	Residential	AC	**55**
15630	10	JAMAICA CT	NORTH END	VERMONT ST	294	33	9,702	Residential	AC	**78**
15630	20	JAMAICA CT	VERMONT ST	SOUTH END	313	26	8,138	Residential	AC	**71**
15640	10	JAMESTOWN AVE	DELAND AVE	WHITEHALL DR	1,078	30	32,340	Residential	AC	**62**
15640	20	JAMESTOWN AVE	WHITEHALL DR	GREENGATE HILL RD	810	29	23,490	Residential	AC	**67**
15650	10	JANIKE LN	NORTH END	WOODMARK DR	547	37	20,239	Residential	AC	**85**
15660	10	JAPONICA RD	ODOM DR	REDWOOD DR	909	29	26,361	Residential	AC	**69**
15670	10	JARVIS ST	RURITAN DR	WINTERGREEN DR	840	29	24,360	Residential	AC	**59**
15670	20	JARVIS ST	WINTERGREEN DR	EAST END	193	32	6,176	Residential	AC	**55**
15680	10	JASON CT	WEST END	OLD FARM RD	262	40	10,480	Residential	AC	**82**
15690	10	JASPER ST	EDGAR ST	ARTHUR ST	397	46	18,262	Residential	AC	**68**
15690	20	JASPER ST	ARTHUR ST	NICKY AVE	223	45	10,035	Residential	AC	**72**
15690	30	JASPER ST	NICKY AVE	GREENSBORO ST	341	45	15,345	Residential	AC	**67**
15690	40	JASPER ST	GREENSBORO ST	NEWARK AVE	188	44	8,272	Residential	AC	**72**
15690	50	JASPER ST	NEWARK AVE	MURCHISON RD	734	47	34,498	Residential	AC	**68**
1570	10	AMBROSE PL	NORTH END	FERNCREEK DR	426	35	14,910	Residential	AC	**57**
15700	10	JAVA DR	HILTON DR	HILTON DR	1,431	28	40,068	Residential	AC	**84**
15710	10	JEAN ST	NOBIE ST	AKE ST	622	22	13,684	Residential	AC	**53**
15720	10	JEFFERSON DR	WILLIAMSBURGH DR	RICHMOND DR	1,408	28	39,424	Residential	AC	**72**
15720	20	JEFFERSON DR	RICHMOND DR	DURANT DR	617	27	16,659	Residential	AC	**71**
15730	10	JENKINS ST	SOUTHERN AVE	JUMALON ST	338	26	8,788	Residential	AC	**79**
15730	20	JENKINS ST	JUMALON ST	PROGRESS ST	461	25	11,525	Residential	AC	**85**
15730	30	JENKINS ST	PROGRESS ST	DALLAS ST	502	23	11,546	Residential	AC	**68**
15740	10	JENNA SHANE DR	TANAGER CT	DORSEY PL	470	25	11,750	Residential	AC	**44**
15740	20	JENNA SHANE DR	DORSEY PL	MAJESTIC CT	427	26	11,102	Residential	AC	**50**
15740	30	JENNA SHANE DR	MAJESTIC CT	STRICKLAND BRIDGE RD	250	27	6,750	Residential	AC	**52**
15750	10	JENNINGS FARM RD	CLIFFDALE RD	CLIFFDALE RD	1,519	26	39,494	Residential	AC	**67**
15760	10	JENNINGS LN	WEST END	RAMONA DR	452	26	11,752	Residential	AC	**81**
15760	20	JENNINGS LN	RAMONA DR	CRABAPPLE CIR	660	26	17,160	Residential	AC	**94**
15760	30	JENNINGS LN	CRABAPPLE CIR	INGLESIDE DR	194	26	5,044	Residential	AC	**97**
15770	10	JENNY RD	NESSEE ST	YELLOWBRICK RD	965	29	27,985	Residential	AC	**92**
15780	10	JEREENS CREEK RD	BOMBAY DR	ROYAL SPRINGS ST	115	27	3,105	Residential	AC	**54**
15780	20	JEREENS CREEK RD	ROYAL SPRINGS ST	BRIDGETON WAY	268	26	6,968	Residential	AC	**71**
15780	30	JEREENS CREEK RD	BRIDGETON WAY	BELEWS CREEK LN	273	29	7,917	Residential	AC	**86**
15780	40	JEREENS CREEK RD	BELEWS CREEK LN	BOMBAY DR	169	28	4,732	Residential	AC	**85**
15790	10	JERNIGAN ST	NORTH END	DEAL ST	229	34	7,786	Residential	AC	**81**
15790	20	JERNIGAN ST	DEAL ST	HOLMAN ST	678	25	16,950	Residential	AC	**62**
1580	10	AMELIA DR	POTOMAC RD	DOUGKIRK CT	209	24	5,016	Residential	AC	**73**
1580	20	AMELIA DR	DOUGKIRK CT	ROANOKE RD	198	24	4,752	Residential	AC	**74**
1580	30	AMELIA DR	ROANOKE RD	LEVY DR	460	30	13,800	Residential	AC	**74**
1580	40	AMELIA DR	LEVY DR	SOUTH END	703	54	37,962	Residential	AC	**85**
15800	10	JERSEY DR	NORTH END	PENELOPE DR	405	33	13,365	Residential	AC	**51**
15800	20	JERSEY DR	PENELOPE DR	LOXLEY DR	398	30	11,940	Residential	AC	**47**
15800	30	JERSEY DR	LOXLEY DR	HEATHCOTE DR	322	27	8,694	Residential	AC	**70**
15810	10	JET CIR	LAGOON DR	SOUTH END	376	27	10,152	Residential	AC	**85**
15820	10	JOEFIELD DR	NORTH END	LOUFIELD DR	376	30	11,280	Residential	AC	**68**
15820	20	JOEFIELD DR	LOUFIELD DR	ROSEHILL RD	484	28	13,552	Residential	AC	**63**
15830	10	JOEL ST	MILLER AVE	HICKS AVE	341	19	6,479	Residential	AC	**69**
15830	20	JOEL ST	HICKS AVE	FAISON AVE	345	20	6,900	Residential	AC	**62**
15830	30	JOEL ST	FAISON AVE	RODIE AVE	337	21	7,077	Residential	AC	**66**
15830	40	JOEL ST	RODIE AVE	ROXIE AVE	333	21	6,993	Residential	AC	**68**
15830	50	JOEL ST	ROXIE AVE	EAST END	486	21	10,206	Residential	AC	**66**
15840	10	JOHN MARSHALL RD	FAISON AVE	RODIE AVE	385	21	8,085	Residential	AC	**78**
15840	20	JOHN MARSHALL RD	RODIE AVE	ROXIE AVE	340	24	8,160	Residential	AC	**76**
15840	30	JOHN MARSHALL RD	ROXIE AVE	EAST END	341	23	7,843	Residential	AC	**75**

BranchID	Section ID	Branch Name	From	To	Pavement Length (ft)	Pavement Width (ft)	Total Area (ft2)	Section Rank	Pavement Type	Current PCI (May 2022)
15850	10	JOHN ST	MORGANTON RD	FIG CT	170	24	4,080	Residential	AC	**64**
15850	20	JOHN ST	FIG CT	RUSH RD	1,100	23	25,300	Residential	AC	**69**
15860	10	JOHNSON ST	BRAGG BLVD	IKE ST	288	39	11,232	Collector	AC	**78**
15860	100	JOHNSON ST	PEEJAY LN	CLYDE ST	70	22	1,540	Collector	AC	**72**
15860	110	JOHNSON ST	CLYDE ST	GRAND PRIX DR	507	21	10,647	Collector	AC	**66**
15860	120	JOHNSON ST	GRAND PRIX DR	JULIET DR	434	22	9,548	Collector	AC	**59**
15860	130	JOHNSON ST	JULIET DR	BLANTON RD	245	21	5,145	Collector	AC	**67**
15860	140	JOHNSON ST	BLANTON RD	BREMER ST	491	21	10,311	Collector	AC	**66**
15860	150	JOHNSON ST	BREMER ST	HELEN ST	457	21	9,597	Collector	AC	**65**
15860	160	JOHNSON ST	HELEN ST	STANSFIELD DR	1,557	22	34,254	Collector	AC	**64**
15860	170	JOHNSON ST	STANSFIELD DR	NORTH END	108	20	2,160	Collector	AC	**64**
15860	20	JOHNSON ST	IKE ST	GAVINS ST	333	26	8,658	Collector	AC	**59**
15860	30	JOHNSON ST	GAVINS ST	BICKETT ST	290	25	7,250	Collector	AC	**67**
15860	40	JOHNSON ST	BICKETT ST	HODGE ST	70	22	1,540	Collector	AC	**76**
15860	50	JOHNSON ST	HODGE ST	PATTON ST	271	21	5,691	Collector	AC	**63**
15860	60	JOHNSON ST	PATTON ST	CANNON ST	271	22	5,962	Collector	AC	**64**
15860	70	JOHNSON ST	CANNON ST	HIGGINS ST	276	21	5,796	Collector	AC	**68**
15860	80	JOHNSON ST	PEEJAY LN	COLLINS ST	216	24	5,184	Collector	AC	**67**
15860	90	JOHNSON ST	COLLINS ST	PEEJAY LN	187	21	3,927	Collector	AC	**71**
15870	10	JONATHAN CT	ANONA DR	EAST END	169	44	7,436	Residential	AC	**90**
15880	10	JONES ST	RAMSEY ST	NORTH ST	913	23	20,999	Residential	AC	**68**
15890	10	JORDAN ST	WESTMONT DR	MARTINE RD	350	33	11,550	Residential	AC	**63**
15890	20	JORDAN ST	MARTINE RD	HUSKE ST	351	33	11,583	Residential	AC	**68**
15890	30	JORDAN ST	HUSKE ST	FOREST RD	378	34	12,852	Residential	AC	**70**
1590	10	AMES ST	FILTER PLANT DR	LEROY DR	960	36	34,560	Residential	AC	**62**
1590	20	AMES ST	LEROY DR	BRAGG BLVD	230	36	8,280	Residential	AC	**74**
1590	30	AMES ST	BRAGG BLVD	APPOMATTOX CT	309	36	11,124	Residential	AC	**79**
1590	40	AMES ST	APPOMATTOX CT	W ROWAN ST	1,032	34	35,088	Residential	AC	**80**
15900	10	JOSEPH ST	BRAGG BLVD	SOUTH END	794	20	15,880	Residential	AC	**78**
15910	10	JOYCE ST	SLATER AVE	SOUTH END	253	24	6,072	Residential	AC	**72**
15920	10	JUBILEE DR	LELAND DR	APPLETON CT	342	27	9,234	Residential	AC	**73**
15920	20	JUBILEE DR	APPLETON CT	EAST END	310	24	7,440	Residential	AC	**81**
15930	10	JUDAH CT	NORTH END	BUTTERWOOD CIR	285	38	10,830	Residential	AC	**60**
15940	10	JUDD ST	MORGANTON RD	MALLOY ST	493	24	11,832	Residential	AC	**57**
15940	20	JUDD ST	MALLOY ST	SOUTH END	679	26	17,654	Residential	AC	**63**
15950	10	JUDY DR	FRENCHORN LN	BUGLE CALL DR	2,080	29	60,320	Residential	AC	**79**
15960	10	JULIA ST	FONTANA ST	REXDALE ST	314	24	7,536	Residential	AC	**47**
15970	10	JULY CT	NORTH END	APRIL DR	183	40	7,320	Residential	AC	**89**
15980	10	JUMALON ST	PROGRESS ST	W JENKINS ST	462	26	12,012	Residential	AC	**77**
15990	10	JUNCO PL	NORTH END	DAPHNE CIR	146	46	6,716	Residential	AC	**46**
1600	10	AMETHYST CT	TURQUOISE RD	WEST END	214	38	8,132	Residential	AC	**88**
16000	10	JUNE PL	NORTH END	APRIL DR	170	43	7,310	Residential	AC	**94**
16010	10	JUNEBERRY LN	SPINDLETREE DR	PEPPERBUSH DR	766	28	21,448	Residential	AC	**87**
16020	10	JUNIPER DR	SANDALWOOD DR	PONDEROSA DR	997	21	20,937	Residential	AC	**73**
16020	20	JUNIPER DR	PONDEROSA DR	TULIP DR	622	19	11,818	Residential	AC	**81**
16020	30	JUNIPER DR	TULIP DR	UTILE RD	624	20	12,480	Residential	AC	**77**
16020	40	JUNIPER DR	UTILE RD	PALMETTO LN	332	29	9,628	Residential	AC	**73**
16020	50	JUNIPER DR	PALMETTO LN	REDWOOD DR	366	30	10,980	Residential	AC	**78**
16030	10	JURA DR	S MCPHERSON CHURCH RD	EDINBURGH DR	955	26	24,830	Residential	AC	**78**
16030	20	JURA DR	EDINBURGH DR	SHOPTON CT	368	28	10,304	Residential	AC	**76**
16030	30	JURA DR	SHOPTON CT	MURRAY HILL RD	292	28	8,176	Residential	AC	**86**
16030	40	JURA DR	MURRAY HILL RD	ARGYLL RD	1,205	30	36,150	Residential	AC	**78**
16030	50	JURA DR	ARGYLL RD	EAST END	218	24	5,232	Residential	AC	**67**
16040	10	JUSTIN CT	WEST END	SHILOH DR	399	33	13,167	Residential	AC	**60**
16050	10	KARA CT	SHENANDOAH DR	ICARUS CIR	605	28	16,940	Residential	AC	**48**
16050	20	KARA CT	ICARUS CIR	CHARBONNEAU CT	342	27	9,234	Residential	AC	**62**
16050	30	KARA CT	CHARBONNEAU CT	SOUTH END	495	35	17,325	Residential	AC	**57**
16060	10	KAREN LAKE DR	DS@150FT	SARDONYX RD	47	60	2,820	Residential	AC	**41**
16060	20	KAREN LAKE DR	SARDONYX RD	OAKWOOD ST	131	27	3,537	Residential	AC	**19**
16060	30	KAREN LAKE DR	OAKWOOD ST	PAMALEE DR	817	23	18,791	Residential	AC	**79**
16070	10	KATHY ST	OAKWOOD ST	PAMALEE DR	764	23	17,572	Residential	AC	**66**
16080	10	KAYWOOD DR	EAST END	SUNBURY DR	223	24	5,352	Residential	AC	**58**
16080	20	KAYWOOD DR	SUNBURY DR	NEEDHAM DR	656	22	14,432	Residential	AC	**67**
16080	30	KAYWOOD DR	NEEDHAM DR	BLUFF ST	732	24	17,568	Residential	AC	**71**
16080	40	KAYWOOD DR	BLUFF ST	BRECKINRIDGE ST	1,169	23	26,887	Residential	AC	**74**

Fayetteville, NC

Appendix A - Network Inventory and Condition

BranchID	Section ID	Branch Name	From	To	Pavement Length (ft)	Pavement Width (ft)	Total Area (ft2)	Section Rank	Pavement Type	Current PCI (May 2022)
16080	50	KAYWOOD DR	BRECKINRIDGE ST	CLYNE ST	754	22	16,588	Residential	AC	**72**
16080	60	KAYWOOD DR	CLYNE ST	WEST END	231	22	5,082	Residential	AC	**78**
16090	10	KEARNY AVE	PRESTIGE BLVD	RIYHAD RD	709	30	21,270	Residential	AC	**69**
16090	20	KEARNY AVE	RIYHAD RD	DAHARAN DR	302	30	9,060	Residential	AC	**80**
1610	10	AMIGO DR	NORTH END	RAEFORD RD	736	36	26,496	Residential	AC	**63**
16100	10	KEELER CT	KEELER DR	SOUTH END	146	42	6,132	Residential	AC	**52**
16110	10	KEELER DR	LOVINGTON DR	KEELER CT	806	32	25,792	Residential	AC	**94**
16110	20	KEELER DR	KEELER CT	LOVINGTON DR	368	32	11,776	Residential	AC	**95**
16110	30	KEELER DR	LOVINGTON DR	BROCTON DR	329	34	11,186	Residential	AC	**94**
16120	10	KEITHVILLE DR	EOP	BRAGG BLVD	616	28	17,248	Residential	AC	**63**
16130	10	KELBURN DR	MAGELLAN DR	LIONEL LN	397	29	11,513	Residential	AC	**93**
16130	20	KELBURN DR	LIONEL LN	GOWAN LN	309	27	8,343	Residential	AC	**93**
16130	30	KELBURN DR	GOWAN LN	ASHFIELD DR	744	28	20,832	Residential	AC	**87**
16140	10	KELLAM CIR	WALKER ST	WALKER ST	1,249	31	38,719	Residential	AC	**75**
16150	10	KELLOGG ST	GILMORE ST	GIBSON ST	418	35	14,630	Residential	AC	**78**
16150	20	KELLOGG ST	GIBSON ST	EAST END	142	33	4,686	Residential	AC	**80**
16160	10	KELLY ST	RUSH RD	FULLER ST	383	25	9,575	Residential	AC	**78**
16170	10	KELMSCOT CT	DANISH DR	EAST END	778	35	27,230	Residential	AC	**68**
16180	10	KELTON CIR	WEST END	HEDRICK DR	212	25	5,300	Residential	AC	**66**
16190	10	KEMPER CT	BROCTON DR	PIERRON DR	334	31	10,354	Residential	AC	**56**
16190	20	KEMPER CT	PIERRON DR	EAST END	553	38	21,014	Residential	AC	**52**
1620	10	AMISH DR	WEST END	HODHAT DR	1,805	28	50,540	Residential	AC	**99**
16200	10	KEMPTON PL	NORTH END	TORCROSS DR	310	37	11,470	Residential	AC	**65**
16210	10	KENDALL ST	NORTH END	CARVER ST	350	27	9,450	Residential	AC	**66**
16220	10	KENDALLWOOD DR	DOCIA CIR	MORGANTON RD	459	25	11,475	Residential	AC	**60**
16230	10	KENLEIGH DR	RAEFORD RD	S KENLEIGH DR	1,393	22	30,646	Residential	AC	**74**
16240	10	KENMORE DR	FISHER RD	HONEYSUCKLE DR	357	33	11,781	Residential	AC	**93**
16240	20	KENMORE DR	HONEYSUCKLE DR	VINEYARD DR	329	26	8,554	Residential	AC	**89**
16250	10	KENMURE PL	LOCKRIDGE RD	EAST END	344	24	8,256	Residential	AC	**84**
16260	10	KENNEDY ST	ADAM ST	PERSON ST	397	33	13,101	Residential	AC	**69**
16260	20	KENNEDY ST	PERSON ST	CANAL ST	411	25	10,275	Residential	AC	**69**
16260	30	KENNEDY ST	CANAL ST	E RUSSELL ST	345	25	8,625	Residential	AC	**68**
16270	10	KENNESAW DR	GOODEN DR	HOLBROOK LN	347	25	8,675	Residential	AC	**35**
16270	20	KENNESAW DR	HOLBROOK LN	MOUNTAIN HOME DR	1,013	26	26,338	Residential	AC	**34**
16270	30	KENNESAW DR	MOUNTAIN HOME DR	KENNESAW DR	213	27	5,751	Residential	AC	**59**
16280	10	KENNY BUNK DR	HIDDEN FORGE DR	CALDERA PL	504	27	13,608	Residential	AC	**86**
16280	20	KENNY BUNK DR	CALDERA PL	ANCON DR	461	29	13,369	Residential	AC	**83**
16280	30	KENNY BUNK DR	ANCON DR	BESLY CT	364	29	10,556	Residential	AC	**82**
16280	40	KENNY BUNK DR	BESLY CT	SOUTH END	287	34	9,758	Residential	AC	**87**
16290	10	KENSINGTON CIR	RAMSEY ST	RAMSEY ST	1,951	35	68,285	Residential	AC	**62**
1630	10	AMOORA DR	SHAGBARK RD	HORNBEAM RD	996	30	29,880	Residential	AC	**73**
16300	10	KENT ST	SUSSEX DR	DEADWYLER DR	484	21	10,164	Residential	AC	**80**
16310	10	KENTBERRY CT	EAST END	NETTLETREE LN	229	33	7,557	Residential	AC	**59**
16310	20	KENTBERRY CT	NETTLETREE LN	PORTERFIELD CT	157	26	4,082	Residential	AC	**65**
16310	30	KENTBERRY CT	PORTERFIELD CT	EASTWOOD AVE	240	26	6,240	Residential	AC	**54**
16320	10	KENTWELL CT	ROUNDTREE DR	WEST END	226	36	8,136	Residential	AC	**66**
16330	10	KENTYRE DR	S MCPHERSON CHURCH RD	RAVENHILL DR	1,396	24	33,504	Residential	AC	**67**
16340	10	KENWOOD DR	COOPER RD	RODWELL RD	426	29	12,354	Residential	AC	**60**
16340	20	KENWOOD DR	RODWELL RD	MARYLAND DR	313	28	8,764	Residential	AC	**51**
16340	30	KENWOOD DR	MARYLAND DR	HAMPTON RD	314	28	8,792	Residential	AC	**35**
16340	40	KENWOOD DR	HAMPTON RD	AMBERHILL CT	372	27	10,044	Residential	AC	**52**
16340	50	KENWOOD DR	AMBERHILL CT	CANDLELIGHT DR	462	27	12,474	Residential	AC	**52**
16340	60	KENWOOD DR	CANDLELIGHT DR	ARBOR RD	493	24	11,832	Residential	AC	**63**
16350	10	KERFIELD CT	NORTH END	ARNISH CT	355	38	13,490	Residential	AC	**67**
16350	20	KERFIELD CT	ARNISH CT	STRICKLAND BRIDGE RD	209	32	6,688	Residential	AC	**76**
16360	10	KERR PL	EAST END	CONIFER DR	353	40	14,120	Residential	AC	**74**
16370	10	KERROW RD	WOODMARK DR	HOKE LOOP RD	824	30	24,720	Residential	AC	**45**
16380	10	KERSHAW LOOP	LIONCOWARD DR	WINDFLOWER DR	994	30	29,820	Residential	AC	**89**
16380	20	KERSHAW LOOP	WINDFLOWER DR	YELLOWBRICK RD	239	27	6,453	Residential	AC	**74**
16380	30	KERSHAW LOOP	YELLOWBRICK RD	WESTERLY DR	882	34	29,988	Residential	AC	**82**
16380	40	KERSHAW LOOP	WESTERLY DR	WINDFLOWER DR	1,533	32	49,056	Residential	AC	**93**
16380	50	KERSHAW LOOP	WINDFLOWER DR	WESTERLY DR	312	29	9,048	Residential	AC	**79**
16380	60	KERSHAW LOOP	WESTERLY DR	YORKCHESTER DR	341	31	10,571	Residential	AC	**87**
16380	70	KERSHAW LOOP	YORKCHESTER DR	LIONCOWARD DR	310	31	9,610	Residential	AC	**87**
16390	10	KESWICK DR	TIREE DR	LOCHCARRON DR	1,601	23	36,823	Residential	AC	**83**

BranchID	Section ID	Branch Name	From	To	Pavement Length (ft)	Pavement Width (ft)	Total Area (ft2)	Section Rank	Pavement Type	Current PCI (May 2022)
1640	10	AMOUR DR	STONEY POINT RD	DS@120FT	121	35	4,235	Residential	AC	**90**
1640	20	AMOUR DR	DS@120FT	BURBERRY DR	222	26	5,772	Residential	AC	**88**
1640	30	AMOUR DR	BURBERRY DR	CHANTELLE DR	365	26	9,490	Residential	AC	**87**
1640	40	AMOUR DR	CHANTELLE DR	RAY RD	647	24	15,528	Residential	AC	**93**
1640	50	AMOUR DR	RAY RD	BURBERRY DR	359	27	9,693	Residential	AC	**93**
1640	60	AMOUR DR	ROUNDABOUT	ROUNDABOUT	85	16	1,360	Residential	AC	**72**
1640	70	AMOUR DR	BURBERRY DR	THOMAS WOOD DR	704	27	19,008	Residential	AC	**86**
1640	80	AMOUR DR	THOMAS WOOD DR	SOUTH END	653	28	18,284	Residential	AC	**87**
16400	10	KEY CT	EAST END	ELLIE AVE	252	41	10,332	Residential	AC	**97**
16410	10	KEYBOARD LN	HOPE MILLS RD	BARWIN DR	439	27	11,853	Residential	AC	**75**
16420	10	KEYSTONE CT	NORTH END	CAPE CENTER DR	299	36	10,764	Residential	AC	**62**
16430	10	KIENAST DR	SOUTHGATE RD	INTERBAN DR	1,001	34	34,034	Residential	AC	**87**
16430	20	KIENAST DR	INTERBAN DR	KIZER DR	529	31	16,399	Residential	AC	**88**
16430	30	KIENAST DR	KIZER DR	SOUTH END	395	29	11,455	Residential	AC	**91**
16440	10	KILKEEL CT	BAY SHORE DR	SOUTH END	254	35	8,890	Residential	AC	**89**
16450	10	KILLCARE CT	SHAWCROFT RD	SANDWEDGE DR	148	19	2,812	Residential	AC	**71**
16450	20	KILLCARE CT	SANDWEDGE DR	SHAWCROFT RD	185	18	3,330	Residential	AC	**44**
16460	10	KILLDEER DR	WEST END	LOTUS DR	142	22	3,124	Residential	AC	**62**
16460	20	KILLDEER DR	LOTUS DR	EAST END	239	36	8,604	Residential	AC	**64**
16470	10	KILLEEN RD	ROUNDTREE DR	PICKINGTON CIR	485	25	12,125	Residential	AC	**84**
16470	20	KILLEEN RD	PICKINGTON CIR	SOUTH END	511	26	13,286	Residential	AC	**72**
16480	10	KILMORY DR	WEST END	BOSTIAN DR	649	22	14,278	Residential	AC	**67**
16480	20	KILMORY DR	BOSTIAN DR	STRICKLAND BRIDGE RD	511	23	11,753	Residential	AC	**71**
16490	10	KIMBERWICKE DR	WEST END	HORNBUCKLE DR	218	26	5,668	Residential	AC	**89**
16490	20	KIMBERWICKE DR	HORNBUCKLE DR	MIDDLEHAM CT	877	24	21,048	Residential	AC	**93**
16490	30	KIMBERWICKE DR	MIDDLEHAM CT	HORNBUCKLE DR	1,323	26	34,398	Residential	AC	**91**
1650	10	AMSTEAD AVE	LANSDOWNE RD	LYNHURST DR	910	26	23,660	Residential	AC	**73**
16500	10	KIMBROOK DR	WAYSIDE RD	SOUTH END	884	27	23,868	Residential	AC	**66**
16510	10	KIMRIDGE RD	RYAN ST	S REILLY RD	487	22	10,714	Residential	AC	**44**
16510	20	KIMRIDGE RD	S REILLY RD	RYAN ST	444	18	7,992	Residential	AC	**62**
16520	10	KIMSEY LN	NORTH END	SHAWCROFT RD	170	26	4,420	Residential	AC	**91**
16530	10	KINCROSS AVE	STRICKLAND BRIDGE RD	STRATHDON AVE	336	27	9,072	Residential	AC	**84**
16530	20	KINCROSS AVE	STRATHDON AVE	GLANIS DR	697	27	18,819	Residential	AC	**87**
16530	30	KINCROSS AVE	GLANIS DR	BERRIEDALE DR	1,205	27	32,535	Residential	AC	**93**
16530	40	KINCROSS AVE	BERRIEDALE DR	RANNOCK DR	1,215	28	34,020	Residential	AC	**91**
16530	50	KINCROSS AVE	RANNOCK DR	BINGHAM DR	334	27	9,018	Residential	AC	**82**
16540	10	KINDLEY DR	LONG CREEK CT	RAINSFORD DR	294	27	7,938	Residential	AC	**63**
16540	20	KINDLEY DR	RAINSFORD DR	RAINSFORD DR	1,390	28	38,920	Residential	AC	**76**
16540	30	KINDLEY DR	RAINSFORD DR	LONG CREEK CT	741	28	20,748	Residential	AC	**66**
16540	40	KINDLEY DR	LONG CREEK CT	COOLEE CIR	389	28	10,892	Residential	AC	**54**
16540	50	KINDLEY DR	COOLEE CIR	DOBSON DR	388	26	10,088	Residential	AC	**55**
16540	60	KINDLEY DR	DOBSON DR	DOBSON DR	32	26	832	Residential	AC	**73**
16540	70	KINDLEY DR	DOBSON DR	DOBSON DR	27	26	702	Residential	AC	**72**
16540	80	KINDLEY DR	DOBSON DR	SOUTH END	147	26	3,822	Residential	AC	**84**
16550	10	KING ST	ALFALFA ST	GROVE ST	806	33	26,598	Residential	AC	**85**
16550	20	KING ST	PERSON ST	SOUTH END	392	31	12,152	Residential	AC	**77**
16550	30	KING ST	NORTH END	E RUSSELL ST	344	31	10,664	Residential	AC	**56**
16550	40	KING ST	E RUSSELL ST	CHESTNUT ST	422	38	16,036	Residential	AC	**70**
16550	50	KING ST	CHESTNUT ST	LOCUST ST	396	35	13,860	Residential	AC	**75**
16550	60	KING ST	LOCUST ST	BELL ST	367	35	12,845	Residential	AC	**65**
16550	70	KING ST	BELL ST	DS@1230FT	1,231	21	25,851	Residential	AC	**51**
16550	80	KING ST	DS@1230FT	SOUTH END	1,851	28	51,828	Residential	AC	**44**
16560	10	KINGDOM ESTATE DR	S COOL SPRING ST	EAST END	816	26	21,216	Residential	AC	**59**
16570	10	KINGS LYNN LOOP	KINGS LYNN LOOP	NEWMARKET CT	652	28	18,256	Residential	AC	**52**
16570	20	KINGS LYNN LOOP	NEWMARKET CT	NEWMARKET CT	69	29	2,001	Residential	AC	**80**
16570	30	KINGS LYNN LOOP	NEWMARKET CT	TUNBRIDGE DR	269	29	7,801	Residential	AC	**61**
16570	40	KINGS LYNN LOOP	TUNBRIDGE DR	TUNBRIDGE DR	31	29	899	Residential	AC	**74**
16570	50	KINGS LYNN LOOP	TUNBRIDGE DR	LANDS END DR	734	30	22,020	Residential	AC	**70**
16570	60	KINGS LYNN LOOP	LANDS END DR	TAVISTOCK CT	139	27	3,753	Residential	AC	**64**
16570	70	KINGS LYNN LOOP	TAVISTOCK CT	KINGS LYNN LOOP	405	29	11,745	Residential	AC	**69**
16570	80	KINGS LYNN LOOP	KINGS LYNN LOOP	LANDS END DR	561	28	15,708	Residential	AC	**67**
16570	90	KINGS LYNN LOOP	LANDS END DR	SOUTH END	440	33	14,520	Residential	AC	**73**
16580	10	KINGSBERRY LN	BENT PINE DR	PONY RUN DR	351	24	8,424	Residential	AC	**86**
16580	20	KINGSBERRY LN	PONY RUN DR	OLD SPEARS RD	638	27	17,226	Residential	AC	**81**
16590	10	KINGSFORD CT	WEST END	HARLOW DR	368	33	12,144	Residential	AC	**83**

BranchID	Section ID	Branch Name	From	To	Pavement Length (ft)	Pavement Width (ft)	Total Area (ft2)	Section Rank	Pavement Type	Current PCI (May 2022)
1660	10	AMYE ST	EDGAR ST	EMILY ST	399	28	11,172	Residential	AC	**62**
1660	20	AMYE ST	EMILY ST	NICKY AVE	351	28	9,828	Residential	AC	**63**
1660	30	AMYE ST	NICKY AVE	GREENSBORO ST	340	27	9,180	Residential	AC	**69**
16600	10	KINGSFORD RD	HARLOW DR	COLINWOOD DR	893	27	24,111	Residential	AC	**86**
16600	20	KINGSFORD RD	COLINWOOD DR	HARLOW DR	1,435	27	38,745	Residential	AC	**86**
16610	10	KINGSGATE DR	NORTH END	KIZER DR	175	30	5,250	Residential	AC	**91**
16610	20	KINGSGATE DR	KIZER DR	MARLOWE DR	870	27	23,490	Residential	AC	**94**
16610	30	KINGSGATE DR	MARLOWE DR	EAST END	523	30	15,690	Residential	AC	**93**
16620	10	KINGSLEY RD	PRITCHETT RD	WYNNWOOD DR	1,144	22	25,168	Residential	AC	**74**
16630	10	KINGSTON DR	MCCOY CROSS	EAST END	160	24	3,840	Residential	AC	**90**
16640	10	KINGSTREE DR	BEAR CREEK CIR	BEAR CREEK CIR	1,317	29	38,193	Residential	AC	**65**
16650	10	KINGSWOOD RD	MIRROR LAKE DR	WESTVIEW DR	668	34	22,712	Residential	AC	**74**
16660	10	KINKEAD CT	MORISTON RD	BRITON CIR	302	28	8,456	Residential	AC	**60**
16660	20	KINKEAD CT	BRITON CIR	DUCK CT	493	26	12,818	Residential	AC	**49**
16670	10	KINLAW RD	RAMSEY ST	ARBUTUS TRL	658	33	21,714	Residential	AC	**66**
16670	20	KINLAW RD	ARBUTUS TRL	DOBSON DR	1,794	32	57,408	Residential	AC	**58**
16670	30	KINLAW RD	DOBSON DR	DANVILLE DR	361	33	11,913	Residential	AC	**65**
16670	40	KINLAW RD	DANVILLE DR	WALDWICK RD	357	35	12,495	Residential	AC	**62**
16680	10	KIPLING CIR	WEST END	DUNCAN ST	285	37	10,545	Residential	AC	**64**
16690	10	KIPP CIR	LAGOON DR	SOUTH END	333	29	9,657	Residential	AC	**79**
1670	10	ANARINE RD	WINSTON AVE	HAVILAH RD	809	34	27,506	Residential	AC	**60**
1670	20	ANARINE RD	HAVILAH RD	MCPHERSON AVE	562	35	19,670	Residential	AC	**94**
1670	30	ANARINE RD	MCPHERSON AVE	EDENWOOD DR	599	34	20,366	Residential	AC	**90**
1670	40	ANARINE RD	EDENWOOD DR	MCKIMMON RD	672	35	23,520	Residential	AC	**73**
1670	50	ANARINE RD	EDENWOOD DR	MCKIMMON RD	485	36	17,460	Residential	AC	**91**
1670	60	ANARINE RD	MCKIMMON RD	NORTH END	175	47	8,225	Residential	AC	**92**
16700	10	KIRBY CT	PAISLEY AVE	WEST END	372	30	11,160	Residential	AC	**22**
16710	10	KIRKLAND DR	RAMSEY ST	FREEMAN ST	366	34	12,444	Residential	AC	**85**
16710	20	KIRKLAND DR	FREEMAN ST	CALDWELL ST	289	35	10,115	Residential	AC	**81**
16710	30	KIRKLAND DR	CALDWELL ST	MYRTLE HILL LN	471	34	16,014	Residential	AC	**90**
16720	10	KIRKWALL RD	BURNSIDE PL	SHAWCROFT RD	779	28	21,812	Residential	AC	**97**
16730	10	KIRKWOOD PL	KIRKWOOD RD	WEST END	265	36	9,540	Residential	AC	**89**
16740	10	KIRKWOOD RD	PRIVATE	ALLOWAY PL	552	40	22,080	Residential	AC	**92**
16740	20	KIRKWOOD RD	ALLOWAY PL	COLTON DR	351	33	11,583	Residential	AC	**88**
16740	30	KIRKWOOD RD	COLTON DR	KIRKWOOD PL	368	33	12,144	Residential	AC	**89**
16740	40	KIRKWOOD RD	KIRKWOOD PL	CLIFFDALE RD	469	35	16,415	Residential	AC	**91**
16750	10	KISCO DR	DECATUR DR	N REILLY RD	797	24	19,128	Residential	AC	**90**
16760	10	KISTLER CT	RIVERGATE RD	EAST END	228	40	9,120	Residential	AC	**90**
16770	10	KITTRIDGE DR	DARNELL ST	ABINGTON ST	1,630	30	48,900	Residential	AC	**64**
16770	20	KITTRIDGE DR	ABINGTON ST	ADDISON ST	221	25	5,525	Residential	AC	**69**
16770	30	KITTRIDGE DR	ADDISON ST	HAVERHILL DR	524	26	13,624	Residential	AC	**64**
16780	10	KIZER DR	KINGSGATE DR	SOUTHGATE RD	479	27	12,933	Residential	AC	**90**
16780	20	KIZER DR	SOUTHGATE RD	SUGARBIN LN	391	29	11,339	Residential	AC	**95**
16780	30	KIZER DR	SUGARBIN LN	INTERBAN DR	500	28	14,000	Residential	AC	**88**
16780	40	KIZER DR	INTERBAN DR	MARLOWE DR	195	28	5,460	Residential	AC	**90**
16780	50	KIZER DR	MARLOWE DR	KIENAST DR	443	28	12,404	Residential	AC	**88**
16790	10	KNIGHTBRIDGE PL	WEST END	HILLIARD DR	292	36	10,512	Residential	AC	**52**
1680	10	ANCON DR	KENNY BUNK DR	SIPLE AVE	498	28	13,944	Residential	AC	**95**
1680	100	ANCON DR	DAWNVIEW PL	CULPEPPER LN	619	28	17,332	Residential	AC	**90**
1680	110	ANCON DR	CULPEPPER LN	HIDDEN FORGE DR	509	25	12,725	Residential	AC	**89**
1680	120	ANCON DR	HIDDEN FORGE DR	BEDLOE ST	410	25	10,250	Residential	AC	**72**
1680	130	ANCON DR	BEDLOE ST	PINEWOOD TER	472	26	12,272	Residential	AC	**56**
1680	20	ANCON DR	SIPLE AVE	ANCON DR	334	24	8,016	Residential	AC	**86**
1680	30	ANCON DR	ANCON DR	BEDLOE ST	234	24	5,616	Residential	AC	**73**
1680	40	ANCON DR	BEDLOE ST	PINEWOOD TER	423	24	10,152	Residential	AC	**62**
1680	50	ANCON DR	PINEWOOD TER	PRIVATE	319	20	6,380	Residential	AC	**56**
1680	60	ANCON DR	PRIVATE	ANCON DR	347	21	7,287	Residential	AC	**75**
1680	70	ANCON DR	ANCON DR	GALAX DR	1,497	22	32,934	Residential	AC	**74**
1680	80	ANCON DR	GALAX DR	SIPLE AVE	433	22	9,526	Residential	AC	**67**
1680	90	ANCON DR	KENNY BUNK DR	DAWNVIEW PL	879	31	27,249	Residential	AC	**87**
16800	10	KNOB CT	NORTH END	VALLEY RIDGE DR	568	30	17,040	Residential	AC	**75**
16810	10	KNOLLVIEW DR	NORTH END	VANDENBERG DR	161	26	4,186	Residential	AC	**82**
16820	10	KNOTTY OAK CT	BURGENFIELD DR	SOUTH END	197	37	7,289	Residential	AC	**93**
16830	10	KODIAK DR	RAYCONDA RD	FAIRFOREST DR	848	29	24,592	Residential	AC	**84**
16830	20	KODIAK DR	FAIRFOREST DR	OAKVIEW DR	453	27	12,231	Residential	AC	**86**

BranchID	Section ID	Branch Name	From	To	Pavement Length (ft)	Pavement Width (ft)	Total Area (ft2)	Section Rank	Pavement Type	Current PCI (May 2022)
16830	30	KODIAK DR	OAKVIEW DR	EAST END	206	40	8,240	Residential	AC	**85**
16840	10	KOOLER CIR	GLENWOOD DR	WELDON AVE	435	33	14,355	Residential	AC	**80**
16840	20	KOOLER CIR	WELDON AVE	WOODLAND DR	644	34	21,896	Residential	AC	**84**
16850	10	KORNBOW ST	LAKELAND ST	SOUTH END	251	22	5,522	Residential	AC	**59**
16860	10	KRISTA DR	EAST END	BATEMAN CT	81	21	1,701	Residential	AC	**75**
16860	20	KRISTA DR	BATEMAN CT	S MCPHERSON CHURCH RD	143	20	2,860	Residential	AC	**67**
16870	10	KYLE ST	WINSLOW ST	MCMILLAN ST	317	27	8,559	Residential	AC	**80**
16870	20	KYLE ST	MCMILLAN ST	WILLIAMS ST	318	24	7,632	Residential	AC	**75**
16880	10	LACY ST	PIERCE ST	SOUTH END	406	35	14,210	Residential	AC	**57**
16890	10	LADONIA DR	HAZELHURST DR	ADRIAN DR	678	30	20,340	Residential	AC	**81**
1690	10	ANDERSON ST	MAIDEN LN	OLD ST	377	33	12,441	Residential	AC	**99**
1690	20	ANDERSON ST	OLD ST	HAY ST	305	13	3,965	Residential	AC	**90**
16900	10	LAGOON DR	WEST END	JET CIR	422	22	9,284	Residential	AC	**77**
16900	20	LAGOON DR	JET CIR	KIPP CIR	297	22	6,534	Residential	AC	**76**
16900	30	LAGOON DR	KIPP CIR	COMET CIR	280	23	6,440	Residential	AC	**71**
16900	40	LAGOON DR	COMET CIR	BUNCE RD	258	24	6,192	Residential	AC	**67**
16910	10	LAGU PL	WEST END	E LOCH HAVEN DR	697	38	26,486	Residential	AC	**76**
16920	10	LAGUNA DR	SOUTH END	MICHIE PL	155	28	4,340	Residential	AC	**61**
16920	20	LAGUNA DR	MICHIE PL	PUNGO PL	287	27	7,749	Residential	AC	**67**
16920	30	LAGUNA DR	PUNGO PL	TOXAWAY CT	300	28	8,400	Residential	AC	**69**
16920	40	LAGUNA DR	TOXAWAY CT	ADGER CT	243	27	6,561	Residential	AC	**70**
16920	50	LAGUNA DR	ADGER CT	SINGLETARY PL	177	27	4,779	Residential	AC	**65**
16920	60	LAGUNA DR	SINGLETARY PL	CONIFER DR	256	25	6,400	Residential	AC	**68**
16930	10	LAIRD CT	GREEN MEADOW RD	SOUTH END	211	39	8,229	Residential	AC	**47**
16940	10	LAKE AVE	VESTAL AVE	MCALPHIN DR	328	28	9,184	Residential	AC	**87**
16940	20	LAKE AVE	MCALPHIN DR	MCLAMB DR	303	34	10,302	Residential	AC	**91**
16940	30	LAKE AVE	MCLAMB DR	SHAMBREY ST	454	25	11,350	Residential	AC	**87**
16940	40	LAKE AVE	SHAMBREY ST	ECCLES DR	461	32	14,752	Residential	AC	**91**
16940	50	LAKE AVE	ECCLES DR	VARSITY DR	337	35	11,795	Residential	AC	**94**
16950	10	LAKE BEND DR	NORTH END	COUNTRY CLUB DR	1,029	27	27,783	Residential	AC	**58**
16960	10	LAKE CLUB DR	COLGATE DR	ROLLING HILL RD	347	35	12,145	Residential	AC	**47**
16960	20	LAKE CLUB DR	ROLLING HILL RD	SOUTH END	494	33	16,302	Residential	AC	**67**
16970	10	LAKE MONT CT	NORTH END	MCARTHUR RD	214	39	8,346	Residential	AC	**68**
16980	10	LAKE STONE PL	NORTH END	WOODLAKE CT	326	35	11,410	Residential	AC	**82**
16980	20	LAKE STONE PL	WOODLAKE CT	GREEN SHORE CIR	247	28	6,916	Residential	AC	**82**
16980	30	LAKE STONE PL	GREEN SHORE CIR	MCARTHUR RD	181	25	4,525	Residential	AC	**78**
16990	10	LAKE TARRACE CT	LAKEHAVEN DR	EAST END	456	35	15,960	Residential	AC	**78**
1700	10	ANDES CT	PAISLEY AVE	DS@155FT	154	25	3,850	Residential	AC	**58**
1700	20	ANDES CT	DS@155FT	PAISLEY AVE	147	24	3,528	Residential	AC	**63**
17000	10	LAKE TRAIL DR	LAKE TRAIL DR	LAKEBARRY CIR	894	28	25,032	Residential	AC	**92**
17000	100	LAKE TRAIL DR	HOLLYRIDGE PL	WINDLOCK DR	537	28	15,036	Residential	AC	**93**
17000	110	LAKE TRAIL DR	WINDLOCK DR	BIRCHCREFT DR	1,051	29	30,479	Residential	AC	**94**
17000	120	LAKE TRAIL DR	BIRCHCREFT DR	LAKEMEADOW DR	694	30	20,820	Residential	AC	**86**
17000	130	LAKE TRAIL DR	LAKEMEADOW DR	LAKERIDGE DR	822	29	23,838	Residential	AC	**82**
17000	140	LAKE TRAIL DR	LAKERIDGE DR	BLACKFRIARS RD	618	26	16,068	Residential	AC	**86**
17000	150	LAKE TRAIL DR	BLACKFRIARS RD	SOUTH END	501	27	13,527	Residential	AC	**85**
17000	20	LAKE TRAIL DR	LAKEBARRY CIR	LAKEBROOK DR	830	29	24,070	Residential	AC	**94**
17000	30	LAKE TRAIL DR	LAKEBROOK DR	LAKEMOORE PL	311	30	9,330	Residential	AC	**89**
17000	40	LAKE TRAIL DR	LAKEMOORE PL	LAKEBLUFF PL	217	28	6,076	Residential	AC	**88**
17000	50	LAKE TRAIL DR	LAKEBLUFF PL	LAKE TRAIL DR	228	29	6,612	Residential	AC	**92**
17000	60	LAKE TRAIL DR	LAKE TRAIL DR	LOTHBURY DR	324	27	8,748	Residential	AC	**89**
17000	70	LAKE TRAIL DR	LOTHBURY DR	BAYWATER DR	360	29	10,440	Residential	AC	**91**
17000	80	LAKE TRAIL DR	BAYWATER DR	CAREYGATE CT	249	28	6,972	Residential	AC	**94**
17000	90	LAKE TRAIL DR	CAREYGATE CT	HOLLYRIDGE PL	297	29	8,613	Residential	AC	**96**
17010	10	LAKE VALLEY DR	MEDIAN	YADKIN RD	268	30	8,040	Residential	AC	**78**
17010	20	LAKE VALLEY DR	YADKIN RD	MEDIAN	278	18	5,004	Residential	AC	**67**
17010	30	LAKE VALLEY DR	MEDIAN	LAKE VALLEY DR	619	28	17,332	Residential	AC	**80**
17010	40	LAKE VALLEY DR	LAKE VALLEY DR	DASHLAND DR	582	25	14,550	Residential	AC	**75**
17010	50	LAKE VALLEY DR	DASHLAND DR	LAKE VALLEY DR	1,160	29	33,640	Residential	AC	**74**
17020	10	LAKE VILLA DR	WINDLOCK DR	RIVERGATE RD	535	28	14,980	Residential	AC	**85**
17020	20	LAKE VILLA DR	RIVERGATE RD	LAKEHAVEN DR	511	30	15,330	Residential	AC	**77**
17030	10	LAKEBARRY CIR	NORTH END	LAKE TRAIL DR	284	37	10,508	Residential	AC	**86**
17040	10	LAKEBLUFF PL	WEST END	LAKE TRAIL DR	276	38	10,488	Residential	AC	**92**
17050	10	LAKEBROOK DR	LAKE TRAIL DR	SOUTH END	181	30	5,430	Residential	AC	**90**
17060	10	LAKECREST DR	COUNTRY CLUB DR	RENFROW DR	650	25	16,250	Residential	AC	**78**

BranchID	Section ID	Branch Name	From	To	Pavement Length (ft)	Pavement Width (ft)	Total Area (ft2)	Section Rank	Pavement Type	Current PCI (May 2022)
17060	20	LAKECREST DR	RENFROW DR	SOURWOOD DR	835	26	21,710	Residential	AC	**76**
17060	30	LAKECREST DR	SOURWOOD DR	OAKCREST DR	502	24	12,048	Residential	AC	**67**
17060	40	LAKECREST DR	OAKCREST DR	COUNTRY CLUB DR	656	25	16,400	Residential	AC	**59**
17070	10	LAKEDALE DR	BRICKYARD DR	FLINT MILL CT	620	26	16,120	Residential	AC	**90**
17070	20	LAKEDALE DR	FLINT MILL CT	COFFMAN ST	321	27	8,667	Residential	AC	**94**
17070	30	LAKEDALE DR	COFFMAN ST	DS@80FT	82	28	2,296	Residential	AC	**77**
17070	40	LAKEDALE DR	DS@80FT	STONEWASH DR	345	25	8,625	Residential	AC	**88**
17080	10	LAKEHAVEN DR	NORTH END	RIVERCROFT RD	194	28	5,432	Residential	AC	**85**
17080	20	LAKEHAVEN DR	RIVERCROFT RD	LAKE TARRACE CT	359	27	9,693	Residential	AC	**85**
17080	30	LAKEHAVEN DR	LAKE TARRACE CT	LAKE VILLA DR	379	30	11,370	Residential	AC	**90**
17080	40	LAKEHAVEN DR	LAKE VILLA DR	WATERDALE CT	369	28	10,332	Residential	AC	**87**
17080	50	LAKEHAVEN DR	WATERDALE CT	PANELWAY PL	407	26	10,582	Residential	AC	**87**
17080	60	LAKEHAVEN DR	PANELWAY PL	WATERCREST CT	469	26	12,194	Residential	AC	**85**
17080	70	LAKEHAVEN DR	WATERCREST CT	RIVERGATE RD	464	28	12,992	Residential	AC	**85**
17080	80	LAKEHAVEN DR	RIVERGATE RD	WINDLOCK DR	440	28	12,320	Residential	AC	**76**
17080	90	LAKEHAVEN DR	WINDLOCK DR	SOUTH END	189	29	5,481	Residential	AC	**83**
17090	10	LAKEHEATH CT	WEST END	DOCKVALE DR	311	37	11,507	Residential	AC	**82**
1710	10	ANDOVER RD	RAMSEY ST	CROMWELL AVE	932	35	32,620	Residential	AC	**53**
1710	20	ANDOVER RD	CROMWELL AVE	TRUMAN DR	1,060	34	36,040	Residential	AC	**60**
1710	30	ANDOVER RD	TRUMAN DR	CROYDON AVE	594	36	21,384	Residential	AC	**58**
1710	40	ANDOVER RD	CROYDON AVE	DS@135FT	1,073	36	38,628	Residential	AC	**64**
1710	50	ANDOVER RD	DS@135FT	OATES DR	135	28	3,780	Residential	AC	**82**
1710	60	ANDOVER RD	OATES DR	WEST END	1,074	29	31,146	Residential	AC	**71**
17100	10	LAKEHURST DR	WEST END	FLINTSHIRE RD	197	35	6,895	Residential	AC	**81**
17100	20	LAKEHURST DR	FLINTSHIRE RD	CAWDOR DR	357	35	12,495	Residential	AC	**75**
17110	10	LAKELAND ST	MURCHISON RD	COLEY DR	333	23	7,659	Residential	AC	**58**
17110	20	LAKELAND ST	COLEY DR	CHURCH ST	348	22	7,656	Residential	AC	**50**
17110	30	LAKELAND ST	CHURCH ST	KORNBOW ST	336	22	7,392	Residential	AC	**65**
17120	10	LAKEMEADOW DR	LAKE TRAIL DR	SHEARWATER DR	611	29	17,719	Residential	AC	**92**
17120	20	LAKEMEADOW DR	SHEARWATER DR	LAKERIDGE DR	492	28	13,776	Residential	AC	**94**
17120	30	LAKEMEADOW DR	LAKERIDGE DR	SOUTH END	492	33	16,236	Residential	AC	**91**
17130	10	LAKEMOORE PL	LAKE TRAIL DR	SOUTH END	148	44	6,512	Residential	AC	**89**
17140	10	LAKEPORT CIR	LOTHBURY DR	EAST END	188	40	7,520	Residential	AC	**89**
17150	10	LAKERIDGE DR	BAYWATER DR	WINDLOCK DR	885	27	23,895	Residential	AC	**92**
17150	100	LAKERIDGE DR	LAKE TRAIL DR	ALDWYCH PL	743	27	20,061	Residential	AC	**84**
17150	110	LAKERIDGE DR	ALDWYCH PL	WESTFORK DR	180	29	5,220	Residential	AC	**78**
17150	120	LAKERIDGE DR	WESTFORK DR	WESTCLIFF RD	326	29	9,454	Residential	AC	**72**
17150	130	LAKERIDGE DR	WESTCLIFF RD	BINGHAM DR	477	25	11,925	Residential	AC	**76**
17150	20	LAKERIDGE DR	WINDLOCK DR	GILLINGHAM CIR	355	27	9,585	Residential	AC	**93**
17150	30	LAKERIDGE DR	GILLINGHAM CIR	DOCKSIDE DR	280	27	7,560	Residential	AC	**93**
17150	40	LAKERIDGE DR	DOCKSIDE DR	BRUCEMOUNT PL	292	27	7,884	Residential	AC	**88**
17150	50	LAKERIDGE DR	BRUCEMOUNT PL	LAKEMEADOW DR	355	28	9,940	Residential	AC	**86**
17150	60	LAKERIDGE DR	LAKEMEADOW DR	HARROW PL	352	27	9,504	Residential	AC	**92**
17150	70	LAKERIDGE DR	HARROW PL	BROOKCLIFF RD	255	26	6,630	Residential	AC	**87**
17150	80	LAKERIDGE DR	BROOKCLIFF RD	SHEARWATER DR	361	26	9,386	Residential	AC	**88**
17150	90	LAKERIDGE DR	SHEARWATER DR	LAKE TRAIL DR	336	28	9,408	Residential	AC	**91**
17160	10	LAKESHORE DR	RAEFORD RD	WINTERLOCHEN RD	426	33	14,058	Residential	AC	**55**
17160	20	LAKESHORE DR	WINTERLOCHEN RD	SYLVAN RD	1,324	33	43,692	Residential	AC	**65**
17160	30	LAKESHORE DR	TWIN OAK DR	VALLEY RD	1,513	35	52,955	Residential	AC	**61**
17170	10	LAKESIDE DR	OAKMONT CIR	OAKMONT CIR	1,436	21	30,156	Residential	AC	**63**
17180	10	LAKEVIEW DR	FOREST LAKE RD	VISTA DR	905	32	28,960	Residential	AC	**69**
17190	10	LAKEWAY DR	DOCKVALE DR	RIVERMEADE DR	2,860	28	80,080	Residential	AC	**82**
17190	20	LAKEWAY DR	RIVERMEADE DR	DOCKWOOD CT	524	28	14,672	Residential	AC	**76**
17190	30	LAKEWAY DR	DOCKWOOD CT	LAKEWELL CIR	400	27	10,800	Residential	AC	**83**
17190	40	LAKEWAY DR	LAKEWELL CIR	DOCKVALE DR	297	28	8,316	Residential	AC	**76**
17190	50	LAKEWAY DR	DOCKVALE DR	TILLMAN CT	369	30	11,070	Residential	AC	**68**
17190	60	LAKEWAY DR	TILLMAN CT	FISHER RD	539	29	15,631	Residential	AC	**66**
17190	70	LAKEWAY DR	FISHER RD	BAYWATER DR	205	30	6,150	Residential	AC	**79**
17190	80	LAKEWAY DR	BAYWATER DR	EAST END	543	27	14,661	Residential	AC	**87**
1720	10	ANDREA CT	BRITON CT	SOUTH END	317	36	11,412	Residential	AC	**60**
17200	10	LAKEWELL CIR	POINT CROSSING PL	LAKEWAY DR	919	28	25,732	Residential	AC	**78**
17210	10	LAKEWOOD CT	WEST END	MIRROR LAKE DR	206	42	8,652	Residential	AC	**76**
17220	10	LAMB ST	MORGANTON RD	SUNNYSIDE CIR	708	34	24,072	Residential	AC	**54**
17220	20	LAMB ST	SUNNYSIDE CIR	SOUTH END	138	35	4,830	Residential	AC	**59**
17230	10	LAMBERT ST	OAKRIDGE AVE	EAST END	360	34	12,240	Residential	AC	**84**

BranchID	Section ID	Branch Name	From	To	Pavement Length (ft)	Pavement Width (ft)	Total Area (ft2)	Section Rank	Pavement Type	Current PCI (May 2022)
17240	10	LAMON ST	RAMSEY ST	NORTH ST	340	34	11,560	Residential	AC	**90**
17240	20	LAMON ST	NORTH ST	BARGES LN	463	32	14,816	Residential	AC	**97**
17240	30	LAMON ST	BARGES LN	ANN ST	324	33	10,692	Residential	AC	**85**
17240	40	LAMON ST	ANN ST	EAST END	821	33	27,093	Residential	AC	**79**
17240	50	LAMON ST	DS@190FT	MALONEY AVE	193	30	5,790	Residential	AC	**48**
17240	60	LAMON ST	MALONEY AVE	B ST	434	30	13,020	Residential	AC	**59**
17240	70	LAMON ST	B ST	BEVIL ST	724	32	23,168	Residential	AC	**63**
17250	10	LANCASTER RD	YADKIN RD	WHITEHALL DR	882	25	22,050	Residential	AC	**72**
17250	20	LANCASTER RD	WHITEHALL DR	COOL SHADE DR	760	27	20,520	Residential	AC	**72**
17260	10	LANCERS DR	LANCERS DR	STANDARD DR	344	32	11,008	Residential	AC	**86**
17260	20	LANCERS DR	STANDARD DR	BLACK TOWER CT	309	32	9,888	Residential	AC	**73**
17260	30	LANCERS DR	BLACK TOWER CT	DUNDLE RD	190	33	6,270	Residential	AC	**67**
17270	10	LANDAU RD	TAMARACK DR	HEDGELAWN WAY	246	24	5,904	Residential	AC	**80**
17270	100	LANDAU RD	ROLLS AVE	VESPER LN	1,048	27	28,296	Residential	AC	**70**
17270	110	LANDAU RD	VESPER LN	ROSEHILL RD	204	41	8,364	Residential	AC	**87**
17270	20	LANDAU RD	HEDGELAWN WAY	TORBAY DR	258	27	6,966	Residential	AC	**81**
17270	30	LANDAU RD	TORBAY DR	ROLLS AVE	319	24	7,656	Residential	AC	**86**
17270	40	LANDAU RD	ROLLS AVE	BARRON WAY	285	23	6,555	Residential	AC	**84**
17270	50	LANDAU RD	BARRON WAY	CHESANING PL	341	25	8,525	Residential	AC	**82**
17270	60	LANDAU RD	CHESANING PL	TINDALL CT	284	24	6,816	Residential	AC	**75**
17270	70	LANDAU RD	TINDALL CT	NUTMEG PL	409	25	10,225	Residential	AC	**77**
17270	80	LANDAU RD	NUTMEG PL	BARRON WAY	310	27	8,370	Residential	AC	**74**
17270	90	LANDAU RD	BARRON WAY	ROLLS AVE	662	27	17,874	Residential	AC	**70**
17280	10	LANDIS ST	NORTH END	HAWFIELD DR	180	25	4,500	Residential	AC	**65**
17290	10	LANDMARK DR	NORTH END	HIDDEN VALLEY DR	186	31	5,766	Residential	AC	**68**
17290	20	LANDMARK DR	HIDDEN VALLEY DR	WATERBURY DR	356	31	11,036	Residential	AC	**71**
1730	10	ANDROS DR	GEORGETOWN CIR	BIMINI PL	318	29	9,222	Residential	AC	**68**
1730	20	ANDROS DR	BIMINI PL	GEORGETOWN CIR	720	28	20,160	Residential	AC	**71**
17300	10	LANDRUM CT	CANTERBURY DR	SOUTH END	190	44	8,360	Residential	AC	**76**
17310	10	LANDS END DR	KINGS LYNN LOOP	KINGS LYNN LOOP	1,239	27	33,453	Residential	AC	**56**
17320	10	LANGDON ST	MEDIAN	CROSSOVER	221	20	4,420	Collector	AC	**95**
17320	100	LANGDON ST	SEABROOK RD	GRACE BLACK CIR	253	43	10,879	Collector	AC	**90**
17320	110	LANGDON ST	GRACE BLACK CIR	EDGECOMBE AVE	749	44	32,956	Collector	AC	**83**
17320	120	LANGDON ST	EDGECOMBE AVE	HOWELL ST	829	50	41,450	Collector	AC	**87**
17320	130	LANGDON ST	HOWELL ST	POWATAN ST	304	32	9,728	Collector	AC	**94**
17320	140	LANGDON ST	POWATAN ST	TRINITY DR	695	32	22,240	Collector	AC	**89**
17320	150	LANGDON ST	TRINITY DR	RAMSEY ST	673	22	14,806	Collector	AC	**78**
17320	20	LANGDON ST	CROSSOVER	MARTIN LUTHER KING JR DR	244	20	4,880	Collector	AC	**96**
17320	30	LANGDON ST	MARTIN LUTHER KING JR DR	SLATER AVE	527	21	11,067	Collector	AC	**94**
17320	40	LANGDON ST	SLATER AVE	MURCHISON RD	304	34	10,336	Collector	AC	**85**
17320	50	LANGDON ST	MURCHISON RD	SLATER AVE	304	22	6,688	Collector	AC	**95**
17320	60	LANGDON ST	SLATER AVE	MARTIN LUTHER KING JR DR	527	22	11,594	Collector	AC	**87**
17320	70	LANGDON ST	MARTIN LUTHER KING JR DR	CROSSOVER	241	22	5,302	Collector	AC	**91**
17320	80	LANGDON ST	CROSSOVER	MEDIAN	224	21	4,704	Collector	AC	**92**
17320	90	LANGDON ST	MEDIAN	SEABROOK RD	271	44	11,924	Collector	AC	**88**
17330	10	LANSDOWNE RD	LYNHURST DR	FARMINGTON ST	1,254	23	28,842	Residential	AC	**77**
17330	20	LANSDOWNE RD	FARMINGTON ST	ELSTREE PL	384	23	8,832	Residential	AC	**87**
17330	30	LANSDOWNE RD	ELSTREE PL	DAHLGREN AVE	401	22	8,822	Residential	AC	**90**
17330	40	LANSDOWNE RD	DAHLGREN AVE	CORNISH ST	415	24	9,960	Residential	AC	**88**
17330	50	LANSDOWNE RD	CORNISH ST	BLAIRMORE PL	452	24	10,848	Residential	AC	**87**
17330	60	LANSDOWNE RD	BLAIRMORE PL	AMSTEAD AVE	362	25	9,050	Residential	AC	**93**
17330	70	LANSDOWNE RD	AMSTEAD AVE	CLIFFDALE RD	345	26	8,970	Residential	AC	**86**
17340	10	LANSFORD DR	CLIFFORD AVE	EAST END	981	25	24,525	Residential	AC	**73**
17350	10	LANSING CT	WEST END	GARFIELD DR	277	35	9,695	Residential	AC	**88**
17360	10	LARAMIE CT	NORTH END	CIMARRON DR	482	29	13,978	Residential	AC	**60**
17370	10	LARCHMONT RD	SILVER OAKS DR	DEER LAKES RD	1,749	26	45,474	Residential	AC	**58**
17380	10	LAREDO CT	SONNET DR	EAST END	198	36	7,128	Residential	AC	**66**
17390	10	LARGO PL	WEST END	PRESTIGE BLVD	574	30	17,220	Residential	AC	**81**
1740	10	ANDY ST	BRAGG BLVD	IKE ST	285	31	8,835	Residential	AC	**67**
1740	20	ANDY ST	IKE ST	GAVINS ST	331	21	6,951	Residential	AC	**73**
1740	30	ANDY ST	GAVINS ST	ANDY ST	175	20	3,500	Residential	AC	**63**
1740	40	ANDY ST	ANDY ST	HODGE ST	110	22	2,420	Residential	AC	**52**
1740	50	ANDY ST	HODGE ST	PATTON ST	272	22	5,984	Residential	AC	**61**
1740	60	ANDY ST	PATTON ST	CANNON ST	275	20	5,500	Residential	AC	**71**
1740	70	ANDY ST	CANNON ST	HIGGINS ST	255	21	5,355	Residential	AC	**56**

BranchID	Section ID	Branch Name	From	To	Pavement Length (ft)	Pavement Width (ft)	Total Area (ft2)	Section Rank	Pavement Type	Current PCI (May 2022)
1740	80	ANDY ST	HIGGINS ST	COLLINS ST	276	22	6,072	Residential	AC	**74**
1740	90	ANDY ST	COLLINS ST	CLYDE ST	211	23	4,853	Residential	AC	**65**
17400	10	LARIAT CT	SANTA FE DR	SOUTH END	299	34	10,166	Residential	AC	**63**
17410	10	LARK CT	NORTH END	LARK DR	186	40	7,440	Residential	AC	**73**
17420	10	LARK DR	TAREYTON RD	LARK CT	439	28	12,292	Residential	AC	**72**
17420	20	LARK DR	LARK CT	TAREYTON RD	524	26	13,624	Residential	AC	**61**
17430	10	LARKFIELD CT	FERNCREEK DR	SOUTH END	252	35	8,820	Residential	AC	**97**
17440	10	LARKHALL DR	STRATHDON AVE	TARBERT AVE	953	25	23,825	Residential	AC	**89**
17450	10	LARKSPUR DR	HILLIARD DR	BANKSIDE DR	1,484	26	38,584	Residential	AC	**58**
17450	20	LARKSPUR DR	BANKSIDE DR	SPY GLASS DR	1,465	27	39,555	Residential	AC	**69**
17450	30	LARKSPUR DR	SPY GLASS DR	SOUTH END	287	35	10,045	Residential	AC	**76**
17460	10	LARUE CT	WEST END	ABILENE RD	302	33	9,966	Residential	AC	**73**
17470	10	LARWOOD DR	NORTH END	DALEHEAD CT	621	29	18,009	Residential	AC	**75**
17470	20	LARWOOD DR	DALEHEAD CT	MIDHURST CT	351	25	8,775	Residential	AC	**81**
17470	30	LARWOOD DR	MIDHURST CT	RADWAY CT	612	25	15,300	Residential	AC	**75**
17470	40	LARWOOD DR	RADWAY CT	LEABROOK DR	979	26	25,454	Residential	AC	**66**
17470	50	LARWOOD DR	LEABROOK DR	STRICKLAND BRIDGE RD	219	32	7,008	Residential	AC	**64**
17480	10	LASALLE AVE	DUNCAN ST	NUTLEY DR	836	33	27,588	Residential	AC	**73**
17480	20	LASALLE AVE	NUTLEY DR	DUNCAN ST	1,123	32	35,936	Residential	AC	**80**
17490	10	LASS ST	NESSEE ST	YELLOWBRICK RD	659	30	19,770	Residential	AC	**93**
1750	10	ANITA RD	N HELEN ST	WEST END	455	22	10,010	Residential	AC	**74**
17500	10	LAURA ANN CT	WEST END	ASHLEMAN DR	163	44	7,172	Residential	AC	**85**
17500	20	LAURA ANN CT	ASHLEMAN DR	ROSSMORE DR	278	27	7,506	Residential	AC	**86**
17510	10	LAUREL LAKES RD	NORTH END	PETERSON PL	213	24	5,112	Residential	AC	**48**
17510	20	LAUREL LAKES RD	PETERSON PL	WESTWATER WAY	460	26	11,960	Residential	AC	**62**
17510	30	LAUREL LAKES RD	WESTWATER WAY	WALSTONE RD	375	25	9,375	Residential	AC	**67**
17520	10	LAUREL OAK DR	REDWOOD AVE	BUTTONWOOD AVE	1,076	34	36,584	Residential	AC	**58**
17530	10	LAUREL ST	NORTH END	ROGERS DR	324	34	11,016	Residential	AC	**69**
17530	20	LAUREL ST	ROGERS DR	BEECH ST	655	33	21,615	Residential	AC	**65**
17540	10	LAVA TRL	TURQUOISE RD	EAST END	355	32	11,360	Residential	AC	**57**
17550	10	LAW RD	RAMSEY ST	EUNICE DR	834	39	32,526	Residential	AC	**76**
17550	20	LAW RD	EUNICE DR	RANDOLPH AVE	831	18	14,958	Residential	AC	**50**
17550	30	LAW RD	RANDOLPH AVE	MYERS CT	1,527	18	27,486	Residential	AC	**55**
17550	40	LAW RD	MYERS CT	CARROLL AVE	267	27	7,209	Residential	AC	**38**
17550	50	LAW RD	CARROLL AVE	ONTRA DR	83	38	3,154	Residential	AC	**65**
17550	60	LAW RD	ONTRA DR	HARROGATE CT	341	24	8,184	Residential	AC	**67**
17550	70	LAW RD	HARROGATE CT	LONGVIEW DR	321	24	7,704	Residential	AC	**76**
17560	10	LAWHORNE DR	ROCKFORD DR	LORELL CT	412	20	8,240	Residential	AC	**88**
17560	20	LAWHORNE DR	LORELL CT	WINTER PARK DR	445	20	8,900	Residential	AC	**86**
17570	10	LAWNWOOD DR	PAISLEY AVE	CASPIAN CT	335	24	8,040	Residential	AC	**39**
17570	20	LAWNWOOD DR	CASPIAN CT	MADDOX CT	402	24	9,648	Residential	AC	**42**
17570	30	LAWNWOOD DR	MADDOX CT	PAISLEY AVE	359	23	8,257	Residential	AC	**39**
17570	40	LAWNWOOD DR	PAISLEY AVE	CARNSMORE DR	1,360	20	27,200	Residential	AC	**41**
17580	10	LAWRENCE AVE	WEST END	OVERLOOK DR	417	21	8,757	Residential	AC	**52**
17580	20	LAWRENCE AVE	OVERLOOK DR	ROSEHILL RD	305	21	6,405	Residential	AC	**50**
17590	10	LAWSON ST	TIMBERLAKE DR	ADDISON ST	338	26	8,788	Residential	AC	**61**
1760	10	ANN ST	NORTH END	GRAY ST	483	36	17,388	Residential	AC	**78**
1760	20	ANN ST	GRAY ST	GALE ST	264	34	8,976	Residential	AC	**85**
1760	30	ANN ST	GALE ST	LAMON ST	963	34	32,742	Residential	AC	**67**
1760	40	ANN ST	LAMON ST	GROVE ST	739	37	27,343	Residential	AC	**54**
1760	50	ANN ST	GROVE ST	GORHAM ALY	283	36	10,188	Residential	AC	**68**
1760	60	ANN ST	GORHAM ALY	BRIDGE	157	26	4,082	Residential	AC	**81**
1760	70	ANN ST	BRIDGE	BRIDGE	117	26	3,042	Residential	AC	**95**
1760	80	ANN ST	BRIDGE	PARKING LOT	709	26	18,434	Residential	AC	**74**
1760	90	ANN ST	PARKING LOT	BOW ST	254	37	9,398	Residential	AC	**72**
17600	10	LAYTON DR	REMBRANDT DR	SERRO DR	778	20	15,560	Residential	AC	**86**
17600	20	LAYTON DR	SERRO DR	SCHULT DR	245	19	4,655	Residential	AC	**78**
17600	30	LAYTON DR	SCHULT DR	CONESTOGA DR	304	28	8,512	Residential	AC	**86**
17600	40	LAYTON DR	CONESTOGA DR	CHAD PL	374	30	11,220	Residential	AC	**78**
17600	50	LAYTON DR	CHAD PL	BROADMORE DR	301	28	8,428	Residential	AC	**76**
17610	10	LAZYBROOK CT	EDGEHILL RD	EAST END	674	31	20,894	Residential	AC	**74**
17620	10	LEABROOK DR	NORTH END	MEDWAY CT	221	38	8,398	Residential	AC	**67**
17620	20	LEABROOK DR	MEDWAY CT	LARWOOD DR	748	24	17,952	Residential	AC	**57**
17630	10	LEACROFT CT	BLYTHEWOOD LN	SOUTH END	275	34	9,350	Residential	AC	**80**
17640	10	LEED CT	SUDBURY DR	SOUTH END	274	36	9,864	Residential	AC	**74**

Fayetteville, NC

Appendix A - Network Inventory and Condition

BranchID	Section ID	Branch Name	From	To	Pavement Length (ft)	Pavement Width (ft)	Total Area (ft2)	Section Rank	Pavement Type	Current PCI (May 2022)
17650	10	LEESBURG CT	BAY SHORE DR	EAST END	245	33	8,085	Residential	AC	**69**
17660	10	LEEWRIGHT CT	NORTH END	VANDENBERG DR	186	36	6,696	Residential	AC	**81**
17670	10	LEFFEW AVE	RHEMISH DR	RHEMISH DR	450	26	11,700	Residential	AC	**93**
17680	10	LEGEND AVE	MEDIAN	SKIBO RD	99	22	2,178	Residential	AC	**77**
17680	20	LEGEND AVE	SKIBO RD	MEDIAN	167	19	3,173	Residential	AC	**73**
17680	30	LEGEND AVE	MEDIAN	SYCAMORE DAIRY RD	2,141	33	70,653	Residential	AC	**66**
17690	10	LELAND DR	STRICKLAND BRIDGE RD	JUBILEE DR	309	20	6,180	Residential	AC	**79**
17690	20	LELAND DR	JUBILEE DR	EAST END	403	21	8,463	Residential	AC	**75**
1770	10	ANONA DR	EAGLECHASE DR	JONATHAN CT	288	29	8,352	Residential	AC	**81**
1770	20	ANONA DR	JONATHAN CT	SHALOAM CT	282	29	8,178	Residential	AC	**81**
1770	30	ANONA DR	SHALOAM CT	DUNBRIDGE DR	259	29	7,511	Residential	AC	**77**
17700	10	LEMONT DR	DECATUR DR	CARROLLBURG DR	1,038	23	23,874	Residential	AC	**63**
17710	10	LENNOX DR	S MCPHERSON CHURCH RD	INWOOD CT	660	25	16,500	Residential	AC	**69**
17710	20	LENNOX DR	INWOOD CT	COLINWOOD DR	317	33	10,461	Residential	AC	**60**
17710	40	LENNOX DR	COLINWOOD DR	TUXFORD PL	365	32	11,680	Residential	AC	**89**
17710	50	LENNOX DR	TUXFORD PL	LOCH STONE CT	473	32	15,136	Residential	AC	**91**
17710	60	LENNOX DR	LOCH STONE CT	DWIREWOOD DR	448	33	14,784	Residential	AC	**87**
17710	70	LENNOX DR	DWIREWOOD DR	EDINBURGH DR	441	33	14,553	Residential	AC	**76**
17720	10	LENOIR ST	IRELAND DR	MILLER AVE	377	21	7,917	Residential	AC	**38**
17730	10	LEONA AVE	CLIFFDALE RD	SOUTH END	1,154	19	21,926	Residential	AC	**69**
17740	10	LESLIE DR	LOWELL HARRIS RD	BEVERLY DR	1,328	28	37,184	Residential	AC	**84**
17740	20	LESLIE DR	BEVERLY DR	PATRICK DR	1,133	27	30,591	Residential	AC	**86**
17750	10	LETTERFEARN DR	BROADGATE RD	LONGTHORPE RD	430	22	9,460	Residential	AC	**96**
17750	20	LETTERFEARN DR	LONGTHORPE RD	CARSWELL DR	957	22	21,054	Residential	AC	**89**
17760	10	LEVENHALL DR	MURRAY HILL RD	HARLOW DR	1,172	25	29,300	Residential	AC	**90**
17760	20	LEVENHALL DR	HARLOW DR	MURRAY HILL RD	895	26	23,270	Residential	AC	**88**
17760	30	LEVENHALL DR	MURRAY HILL RD	SOUTH END	341	33	11,253	Residential	AC	**89**
17770	10	LEVI RD	BRIDGETTE ST	EAST END	298	27	8,046	Residential	AC	**70**
17780	10	LEVY DR	DIXON DR	VALLEYGATE DR	631	33	20,823	Residential	AC	**79**
17780	20	LEVY DR	VALLEYGATE DR	AMELIA DR	403	32	12,896	Residential	AC	**75**
17780	30	LEVY DR	AMELIA DR	TRAINER DR	268	32	8,576	Residential	AC	**67**
17780	40	LEVY DR	TRAINER DR	ROBESON ST	377	34	12,818	Residential	AC	**63**
17790	10	LEWIS ST	NORTH END	LYON RD	323	39	12,597	Residential	AC	**72**
17790	20	LEWIS ST	LYON RD	POOLE DR	591	32	18,912	Residential	AC	**71**
1780	10	ANSON DR	CHESAPEAKE RD	WEST END	1,128	35	39,480	Residential	AC	**66**
17800	10	LEWISTON CT	NORTH END	EVANSTON ST	261	36	9,396	Residential	AC	**75**
17810	10	LIBERTY LN	NORTHGATE DR	DRY WOOD CRK	789	25	19,725	Residential	AC	**82**
17810	20	LIBERTY LN	DRY WOOD CRK	MEMPHIS DR	300	24	7,200	Residential	AC	**79**
17810	30	LIBERTY LN	MEMPHIS DR	MEMORIAL DR	296	24	7,104	Residential	AC	**89**
17810	40	LIBERTY LN	MEMORIAL DR	ROUNDABOUT	285	24	6,840	Residential	AC	**90**
17810	50	LIBERTY LN	ROUNDABOUT	ROUNDABOUT	24	24	576	Residential	AC	**64**
17810	60	LIBERTY LN	ROUNDABOUT	ROUNDABOUT	28	24	672	Residential	AC	**73**
17810	70	LIBERTY LN	ROUNDABOUT	EAST END	98	25	2,450	Residential	AC	**83**
17820	10	LIBERTY ST	HAWTHORNE RD	CENTRAL DR	348	21	7,308	Residential	AC	**63**
17820	20	LIBERTY ST	CENTRAL DR	OAKLAND DR	352	22	7,744	Residential	AC	**66**
17830	10	LIBETH PL	NORTH END	CLIFFDALE RD	627	26	16,302	Residential	AC	**75**
17840	10	LIDO ST	NORTH END	GOLA DR	292	32	9,344	Residential	AC	**83**
17850	10	LIEBER ST	WEST END	SCHMIDT ST	408	19	7,752	Residential	AC	**53**
17860	10	LILLY DR	WEST END	DOBBIN AVE	325	20	6,500	Residential	AC	**70**
17870	10	LIMWERT LN	ALTGERO AVE	EAST END	587	29	17,023	Residential	AC	**88**
17880	10	LINCOLN DR	E RUSSELL ST	MCDANIEL ST	587	23	13,501	Residential	AC	**83**
17880	20	LINCOLN DR	MCDANIEL ST	CAMPBELL AVE	1,025	32	32,800	Residential	AC	**98**
17890	10	LINCOLNSHIRE PL	CHAMBLEE DR	NORTH END	535	31	16,585	Residential	AC	**88**
1790	10	APPLECROSS AVE	STRICKLAND BRIDGE RD	STRATHDON AVE	338	25	8,450	Residential	AC	**93**
17900	10	LINDALE CT	EDGEHILL RD	EAST END	680	29	19,720	Residential	AC	**71**
17910	10	LINDFIELD CT	PEBBLESTONE DR	WEST END	661	28	18,508	Residential	AC	**80**
17920	10	LINK ST	B ST	N EASTERN BLVD	1,111	34	37,774	Residential	AC	**43**
17930	10	LINKWOOD DR	RIDGEWAY DR	HARTSHORNE CT	399	26	10,374	Residential	AC	**83**
17930	20	LINKWOOD DR	HARTSHORNE CT	ASHGROVE DR	482	25	12,050	Residential	AC	**87**
17930	30	LINKWOOD DR	ASHGROVE DR	LOCKRIDGE RD	417	25	10,425	Residential	AC	**90**
17940	10	LINTON HALL RD	SOUTHLAND DR	SOUTH END	685	29	19,865	Residential	AC	**73**
17950	10	LIONCOWARD DR	KERSHAW LOOP	SCARECROW CT	264	30	7,920	Residential	AC	**79**
17950	20	LIONCOWARD DR	SCARECROW CT	NESSEE ST	284	30	8,520	Residential	AC	**85**
17950	30	LIONCOWARD DR	NESSEE ST	CORNFIELD AVE	753	29	21,837	Residential	AC	**80**
17950	40	LIONCOWARD DR	CORNFIELD AVE	YELLOWBRICK RD	478	29	13,862	Residential	AC	**94**

BranchID	Section ID	Branch Name	From	To	Pavement Length (ft)	Pavement Width (ft)	Total Area (ft2)	Section Rank	Pavement Type	Current PCI (May 2022)
17960	10	LIONEL LN	KELBURN DR	ASHFIELD DR	623	25	15,575	Residential	AC	**88**
17970	10	LIONSHEAD RD	WEST END	MCDUFFIES MILL RD	819	21	17,199	Residential	AC	**70**
17970	20	LIONSHEAD RD	MCDUFFIES MILL RD	CHERRYSTONE DR	269	21	5,649	Residential	AC	**70**
17970	30	LIONSHEAD RD	CHERRYSTONE DR	RAMPART DR	361	25	9,025	Residential	AC	**82**
17970	40	LIONSHEAD RD	RAMPART DR	DEARDON CT	398	25	9,950	Residential	AC	**87**
17970	50	LIONSHEAD RD	DEARDON CT	RIDGEWAY DR	763	26	19,838	Residential	AC	**71**
17980	10	LISA AVE	NORTH END	LOWELL HARRIS RD	1,072	28	30,016	Residential	AC	**33**
17990	10	LITHO PL	VILLAGE DR	CROSSOVER	224	33	7,392	Residential	AC	**54**
17990	20	LITHO PL	CROSSOVER	VALLEYGATE DR	231	35	8,085	Residential	AC	**60**
17990	30	LITHO PL	VALLEYGATE DR	CROSSOVER	240	26	6,240	Residential	AC	**73**
17990	40	LITHO PL	CROSSOVER	EAST END	255	40	10,200	Residential	AC	**68**
1800	10	APPLETON CT	NORTH END	JUBILEE DR	220	35	7,700	Residential	AC	**78**
18000	10	LITTLE AVE	TROY DR	OXFORD ST	579	20	11,580	Residential	AC	**62**
18000	20	LITTLE AVE	OXFORD ST	ABRAM ST	655	20	13,100	Residential	AC	**68**
18000	30	LITTLE AVE	ABRAM ST	CADE HILL AVE	569	21	11,949	Residential	AC	**71**
18010	10	LITTLE BEAVER DR	NATO RD	FARGO DR	1,049	26	27,274	Residential	AC	**56**
18020	10	LITTLE DR	NORTH END	RAEFORD RD	909	20	18,180	Residential	AC	**65**
18030	10	LITTLE JOHN CT	WEST END	BENSON PL	495	33	16,335	Residential	AC	**70**
18040	10	LITTLE RIVER FARMS DR	RIM RD	WOODLINE DR	886	25	22,150	Residential	AC	**82**
18050	10	LITTLESTONE CT	NORTH END	HILTON DR	523	30	15,690	Residential	AC	**84**
18060	10	LIVERMORE DR	EVANSTON ST	EASTHAMPTON RD	349	24	8,376	Residential	AC	**54**
18060	20	LIVERMORE DR	EASTHAMPTON RD	BAILEY CT	347	24	8,328	Residential	AC	**70**
18060	30	LIVERMORE DR	BAILEY CT	REID CT	211	24	5,064	Residential	AC	**71**
18060	40	LIVERMORE DR	REID CT	TILTON CT	248	24	5,952	Residential	AC	**61**
18060	50	LIVERMORE DR	TILTON CT	EVANSTON ST	811	24	19,464	Residential	AC	**62**
18070	10	LIVESTOCK LN	WEST END	MURRAY FORK DR	202	41	8,282	Residential	AC	**60**
18080	10	LIVINGSTON DR	SHAW RD EXT	OPAL CT	276	34	9,384	Residential	AC	**72**
18080	20	LIVINGSTON DR	OPAL CT	SOUTH END	331	34	11,254	Residential	AC	**76**
18080	30	LIVINGSTON DR	MEHARRY DR	EDMESTON DR	1,097	24	26,328	Residential	AC	**62**
18080	40	LIVINGSTON DR	EDMESTON DR	FISKE DR	372	26	9,672	Residential	AC	**62**
18080	50	LIVINGSTON DR	FISKE DR	SPELLMAN DR	308	27	8,316	Residential	AC	**61**
18080	60	LIVINGSTON DR	SPELLMAN DR	SHAW MILL RD	336	28	9,408	Residential	AC	**66**
18090	10	LOBLOLLY CT	WATERS EDGE DR	SOUTH END	554	28	15,512	Residential	AC	**71**
1810	10	APPLEWHITE RD	NORTH END	FLINT DR	559	30	16,770	Residential	AC	**96**
1810	20	APPLEWHITE RD	FLINT DR	SUDBURY DR	654	29	18,966	Residential	AC	**97**
1810	30	APPLEWHITE RD	SUDBURY DR	APPLEWHITE RD	554	29	16,066	Residential	AC	**87**
1810	40	APPLEWHITE RD	APPLEWHITE RD	APSLEY CT	901	29	26,129	Residential	AC	**84**
1810	50	APPLEWHITE RD	APSLEY CT	APPLEWHITE RD	459	27	12,393	Residential	AC	**86**
18100	10	LOCH HAVEN DR	MORGANTON RD	IVANHOE CT	258	44	11,352	Residential	AC	**63**
18100	100	LOCH HAVEN DR	NORMAN PL	LANDS END RD	597	24	14,328	Residential	AC	**75**
18100	20	LOCH HAVEN DR	IVANHOE CT	OLD FARM RD	486	22	10,692	Residential	AC	**39**
18100	30	LOCH HAVEN DR	OLD FARM RD	PETTIGREW DR	312	30	9,360	Residential	AC	**50**
18100	40	LOCH HAVEN DR	PETTIGREW DR	LAGU PL	320	25	8,000	Residential	AC	**71**
18100	50	LOCH HAVEN DR	LAGU PL	HIBERNIA DR	301	29	8,729	Residential	AC	**67**
18100	60	LOCH HAVEN DR	HIBERNIA DR	TUCKERTOWN LN	371	30	11,130	Residential	AC	**69**
18100	70	LOCH HAVEN DR	TUCKERTOWN LN	BADIN CT	323	28	9,044	Residential	AC	**69**
18100	80	LOCH HAVEN DR	BADIN CT	TILLERY LN	346	28	9,688	Residential	AC	**70**
18100	90	LOCH HAVEN DR	TILLERY LN	NORMAN PL	425	29	12,325	Residential	AC	**60**
18110	10	LOCH NESS CT	PAISLEY AVE	SOUTH END	450	28	12,600	Residential	AC	**40**
18120	10	LOCH STONE CT	NORTH END	LENNOX DR	227	40	9,080	Residential	AC	**64**
18130	10	LOCHCARRON DR	PAISLEY AVE	KESWICK DR	343	26	8,918	Residential	AC	**88**
18130	20	LOCHCARRON DR	KESWICK DR	GREENOCK AVE	470	23	10,810	Residential	AC	**86**
18140	10	LOCHVIEW DR	SHAWCROFT RD	DARROCK CT	286	26	7,436	Residential	AC	**87**
18140	20	LOCHVIEW DR	DARROCK CT	SOUTH END	704	29	20,416	Residential	AC	**79**
18150	10	LOCK TRL	NORTH END	CLINTON RD	597	24	14,328	Residential	AC	**80**
18160	10	LOCKERBIE CT	WEST END	ARBOR GROVE CT	985	28	27,580	Residential	AC	**80**
18160	20	LOCKERBIE CT	ARBOR GROVE CT	EAST END	196	37	7,252	Residential	AC	**85**
18170	10	LOCKHEART CIR	SOUTHWICK DR	SOUTH END	154	44	6,776	Residential	AC	**66**
18180	10	LOCKRIDGE RD	RIDGEWAY DR	LINKWOOD DR	742	26	19,292	Residential	AC	**90**
18180	20	LOCKRIDGE RD	LINKWOOD DR	KENMURE PL	154	27	4,158	Residential	AC	**89**
18180	30	LOCKRIDGE RD	KENMURE PL	HARTFIELD CT	317	26	8,242	Residential	AC	**94**
18190	10	LOCKS CREEK RD	CEDAR CREEK RD	CARRIAGE RD	425	25	10,625	Residential	AC	**40**
18190	20	LOCKS CREEK RD	CARRIAGE RD	BOMBAY DR	1,184	25	29,600	Residential	AC	**45**
18190	30	LOCKS CREEK RD	BOMBAY DR	ROYAL SPRINGS ST	267	27	7,209	Residential	AC	**53**
18190	40	LOCKS CREEK RD	ROYAL SPRINGS ST	BRIDGETON WAY	276	28	7,728	Residential	AC	**71**

BranchID	Section ID	Branch Name	From	To	Pavement Length (ft)	Pavement Width (ft)	Total Area (ft2)	Section Rank	Pavement Type	Current PCI (May 2022)
18190	50	LOCKS CREEK RD	BRIDGETON WAY	BELEWS CREEK LN	268	27	7,236	Residential	AC	**90**
18190	60	LOCKS CREEK RD	BELEWS CREEK LN	BOMBAY DR	271	27	7,317	Residential	AC	**71**
18190	70	LOCKS CREEK RD	BOMBAY DR	EAST END	182	27	4,914	Residential	AC	**86**
1820	10	APRICOT CT	NUTMEG PL	APRICOT CT	134	20	2,680	Residential	AC	**89**
1820	20	APRICOT CT	APRICOT CT	NUTMEG PL	134	21	2,814	Residential	AC	**74**
18200	10	LOCKWOOD CT	LOCKWOOD RD	SOUTH END	494	38	18,772	Residential	AC	**81**
18210	10	LOCKWOOD RD	WEST END	LOCKWOOD CT	1,816	31	56,296	Residential	AC	**67**
18210	20	LOCKWOOD RD	LOCKWOOD CT	S CHURCHILL DR	349	33	11,517	Residential	AC	**76**
18220	10	LOCUST ST	S EASTERN BLVD	S KING ST	428	33	14,124	Residential	AC	**65**
18220	20	LOCUST ST	S KING ST	S RACEPATH ST	397	24	9,528	Residential	AC	**78**
18220	30	LOCUST ST	S RACEPATH ST	EAST END	418	28	11,704	Residential	AC	**85**
18230	10	LOFTON DR	HEATHER RIDGE DR	ARBUTUS TRL	497	29	14,413	Residential	AC	**79**
18230	20	LOFTON DR	ARBUTUS TRL	DOBSON DR	800	29	23,200	Residential	AC	**80**
18230	30	LOFTON DR	DOBSON DR	DANVILLE DR	360	29	10,440	Residential	AC	**89**
18230	40	LOFTON DR	DANVILLE DR	WALDWICK RD	356	28	9,968	Residential	AC	**92**
18230	50	LOFTON DR	WALDWICK RD	WAREHAM CT	722	28	20,216	Residential	AC	**93**
18230	60	LOFTON DR	WAREHAM CT	RENTON CT	270	26	7,020	Residential	AC	**92**
18230	70	LOFTON DR	RENTON CT	WALDWICK RD	416	26	10,816	Residential	AC	**93**
18230	80	LOFTON DR	WALDWICK RD	DANVILLE DR	361	25	9,025	Residential	AC	**93**
18230	90	LOFTON DR	DANVILLE DR	DOBSON DR	410	26	10,660	Residential	AC	**81**
18240	10	LOGAN CT	VILLAGE DR	MEDIAN	158	25	3,950	Residential	AC	**47**
18240	20	LOGAN CT	MEDIAN	VILLAGE DR	160	24	3,840	Residential	AC	**63**
18250	10	LOGANBERRY DR	CULPEPPER LN	SPIRALWOOD DR	833	27	22,491	Residential	AC	**49**
18250	20	LOGANBERRY DR	SPIRALWOOD DR	SOUTH END	593	28	16,604	Residential	AC	**41**
18260	10	LOMBARDY DR	PALA VERDE DR	POPLAR DR	1,238	28	34,664	Residential	AC	**74**
18260	20	LOMBARDY DR	POPLAR DR	HORNBEAM RD	399	27	10,773	Residential	AC	**73**
18260	30	LOMBARDY DR	HORNBEAM RD	BUTTERNUT DR	313	26	8,138	Residential	AC	**71**
18270	10	LONDONDERRY PL	COMMONWEALTH AVE	SOUTH END	565	32	18,080	Residential	AC	**64**
18280	10	LONE PINE DR	CUMBERLAND RD	BAILEY ST	919	27	24,813	Residential	AC	**73**
18280	20	LONE PINE DR	BAILEY ST	CUMBERLAND RD	971	25	24,275	Residential	AC	**70**
18290	10	LONESTAR RD	WEST END	DUDE CT	1,039	21	21,819	Residential	AC	**67**
18290	20	LONESTAR RD	DUDE CT	BRONCO LN	454	25	11,350	Residential	AC	**64**
1830	10	APRIL DR	EAST END	DECEMBER CT	149	29	4,321	Residential	AC	**81**
1830	20	APRIL DR	DECEMBER CT	MARCH DR	185	28	5,180	Residential	AC	**88**
1830	30	APRIL DR	MARCH DR	OCTOBER PL	138	27	3,726	Residential	AC	**91**
1830	40	APRIL DR	OCTOBER PL	SEPTEMBER CT	314	28	8,792	Residential	AC	**87**
1830	50	APRIL DR	SEPTEMBER CT	AUGUST PL	322	28	9,016	Residential	AC	**86**
1830	60	APRIL DR	AUGUST PL	JULY CT	317	28	8,876	Residential	AC	**87**
1830	70	APRIL DR	JULY CT	JUNE PL	325	27	8,775	Residential	AC	**89**
1830	80	APRIL DR	JUNE PL	RIM RD	206	28	5,768	Residential	AC	**90**
18300	10	LONG CREEK CT	NORTH END	KINDLEY DR	363	28	10,164	Residential	AC	**57**
18310	10	LONG ST	HAMMOND ST	TRIANGLE PL	624	19	11,856	Residential	AC	**73**
18320	10	LONGBRANCH CT	WEST END	LONGBRANCH DR	269	35	9,415	Residential	AC	**64**
18330	10	LONGBRANCH DR	GLEN CANYON DR	LONGBRANCH CT	406	24	9,744	Residential	AC	**59**
18330	20	LONGBRANCH DR	LONGBRANCH CT	FOXFIRE RD	757	26	19,682	Residential	AC	**62**
18330	30	LONGBRANCH DR	FOXFIRE RD	DAKOTA CT	335	24	8,040	Residential	AC	**67**
18330	40	LONGBRANCH DR	DAKOTA CT	WICHITA DR	789	25	19,725	Residential	AC	**63**
18330	50	LONGBRANCH DR	WICHITA DR	MORGANTON RD	223	24	5,352	Residential	AC	**72**
18350	10	LONGHORN DR	PIMA DR	CACTUS CT	864	25	21,600	Residential	AC	**61**
18350	20	LONGHORN DR	CACTUS CT	CASSIDY CT	357	24	8,568	Residential	AC	**64**
18350	30	LONGHORN DR	CASSIDY CT	WICHITA DR	320	24	7,680	Residential	AC	**65**
18350	40	LONGHORN DR	WICHITA DR	BONANZA DR	912	24	21,888	Residential	AC	**61**
18360	10	LONGLEAF DR	BAYVIEW DR	CROSS ST	558	34	18,972	Residential	AC	**86**
18360	20	LONGLEAF DR	CROSS ST	OFFSHORE DR	1,069	32	34,208	Residential	AC	**88**
18360	30	LONGLEAF DR	OFFSHORE DR	MEDIAN START	1,964	34	66,776	Residential	AC	**83**
18360	40	LONGLEAF DR	MEDIAN START	CROSSOVER	621	13	8,073	Residential	AC	**51**
18360	50	LONGLEAF DR	CROSSOVER	MEDIAN END	83	14	1,162	Residential	AC	**73**
18360	60	LONGLEAF DR	WEST END	MEDIAN END	252	15	3,780	Residential	AC	**82**
18360	70	LONGLEAF DR	MEDIAN END	CROSSOVER	101	15	1,515	Residential	AC	**75**
18360	80	LONGLEAF DR	CROSSOVER	MEDIAN START	477	17	8,109	Residential	AC	**70**
18370	10	LONGMOOR DR	SKYLINE DR	CAROLEE CT	317	25	7,925	Residential	AC	**40**
18370	20	LONGMOOR DR	CAROLEE CT	OAK KNOLLS DR	322	26	8,372	Residential	AC	**47**
18380	10	LONGPARRISH CT	NORTH END	SUDBURY DR	881	29	25,549	Residential	AC	**58**
18390	10	LONGTHORPE RD	LETTERFEARN DR	CARSWELL DR	719	23	16,537	Residential	AC	**95**
1840	10	APSLEY CT	APPLEWHITE RD	VAUGHN RD	528	29	15,312	Residential	AC	**36**

BranchID	Section ID	Branch Name	From	To	Pavement Length (ft)	Pavement Width (ft)	Total Area (ft2)	Section Rank	Pavement Type	Current PCI (May 2022)
1840	20	APSLEY CT	VAUGHN RD	SOUTH END	394	34	13,396	Residential	AC	**42**
18400	10	LONGVIEW DR	RAMSEY ST	DAYTONA RD	1,758	17	29,886	Residential	AC	**66**
18400	20	LONGVIEW DR	DAYTONA RD	TAMPA AVE	1,170	19	22,230	Residential	AC	**62**
18400	30	LONGVIEW DR	TAMPA AVE	CARROLL AVE	170	18	3,060	Residential	AC	**67**
18400	40	LONGVIEW DR	CARROLL AVE	BERWYN CROSS	223	31	6,913	Residential	AC	**62**
18400	50	LONGVIEW DR	BERWYN CROSS	LAW RD	670	24	16,080	Residential	AC	**71**
18400	60	LONGVIEW DR	LAW RD	LONGVIEW DR EXT	405	25	10,125	Residential	AC	**84**
18410	10	LONGWOOD DR	HUNTSFIELD RD	FERNCREEK DR	672	25	16,800	Residential	AC	**99**
18420	10	LONGWOOD PL	FERNCREEK DR	SOUTH END	396	32	12,672	Residential	AC	**99**
18430	10	LOOKOUT PL	NORTH END	SOUTHPORT RD	165	47	7,755	Residential	AC	**66**
18440	10	LOOM DR	NORTH END	OLD KILN DR	242	28	6,776	Residential	AC	**97**
18440	20	LOOM DR	OLD KILN DR	STONEWASH DR	444	28	12,432	Residential	AC	**84**
18450	10	LORELL CT	WEST END	LAWHORNE DR	291	26	7,566	Residential	AC	**77**
18460	10	LOST TREE CT	NORTH END	FERNCREEK DR	191	37	7,067	Residential	AC	**86**
18470	10	LOTHBURY DR	NORTH END	LAKEPORT CIR	395	30	11,850	Residential	AC	**89**
18470	20	LOTHBURY DR	LAKEPORT CIR	LAKE TRAIL DR	1,069	28	29,932	Residential	AC	**94**
18470	30	LOTHBURY DR	LAKE TRAIL DR	SOUTH END	556	32	17,792	Residential	AC	**88**
18480	10	LOTUS DR	SUNDOWN DR	KILLDEER DR	360	24	8,640	Residential	AC	**68**
18490	10	LOUFIELD DR	JOEFIELD DR	DOWFIELD DR	631	30	18,930	Residential	AC	**64**
18490	20	LOUFIELD DR	DOWFIELD DR	GAYRON DR	540	29	15,660	Residential	AC	**73**
18490	30	LOUFIELD DR	GAYRON DR	AUTUMN DR	170	30	5,100	Residential	AC	**71**
18490	40	LOUFIELD DR	AUTUMN DR	AUTUMN DR	36	28	1,008	Residential	AC	**78**
18490	50	LOUFIELD DR	AUTUMN DR	DOWFIELD DR	1,000	27	27,000	Residential	AC	**82**
1850	10	ARAILIA DR	ST JULIAN WAY	EXETER LN	713	27	19,251	Residential	AC	**79**
1850	20	ARAILIA DR	EXETER LN	ARAILIA DR	976	27	26,352	Residential	AC	**85**
1850	30	ARAILIA DR	ARAILIA DR	STANFORD CT	110	28	3,080	Residential	AC	**76**
1850	40	ARAILIA DR	STANFORD CT	PENDLETON CT	398	30	11,940	Residential	AC	**73**
1850	50	ARAILIA DR	PENDLETON CT	MIDDLE CREEK CT	374	29	10,846	Residential	AC	**71**
1850	60	ARAILIA DR	MIDDLE CREEK CT	SOUTH END	352	37	13,024	Residential	AC	**77**
18500	10	LOUISE CIR	LOUISE ST	DANDY LOOP RD	436	24	10,464	Residential	AC	**76**
18500	20	LOUISE CIR	DANDY LOOP RD	HOPKINS ST	515	25	12,875	Residential	AC	**71**
18500	30	LOUISE CIR	HOPKINS ST	TIMBERLAND DR	962	23	22,126	Residential	AC	**63**
18500	40	LOUISE CIR	TIMBERLAND DR	DANDY LOOP RD	370	23	8,510	Residential	AC	**68**
18500	50	LOUISE CIR	DANDY LOOP RD	LOUISE ST	319	23	7,337	Residential	AC	**62**
18510	10	LOUISE ST	LOUISE CIR	LOUISE CIR	1,315	19	24,985	Residential	AC	**47**
18510	20	LOUISE ST	LOUISE CIR	SKIBO RD	1,558	24	37,392	Residential	AC	**65**
18520	10	LOVINGTON DR	CLIFFBOURNE DR	PIERRON DR	335	27	9,045	Residential	AC	**88**
18520	20	LOVINGTON DR	PIERRON DR	KEELER DR	1,085	32	34,720	Residential	AC	**94**
18520	30	LOVINGTON DR	KEELER DR	KEELER DR	390	32	12,480	Residential	AC	**89**
18520	40	LOVINGTON DR	KEELER DR	SOUTH END	143	47	6,721	Residential	AC	**83**
18530	10	LOWELL HARRIS RD	CLIFFDALE RD	QUAIL MEADOW DR	331	21	6,951	Residential	AC	**70**
18530	100	LOWELL HARRIS RD	LESLIE DR	EAST END	185	22	4,070	Residential	AC	**73**
18530	20	LOWELL HARRIS RD	QUAIL MEADOW DR	PLEASANT OAK DR	352	23	8,096	Residential	AC	**66**
18530	30	LOWELL HARRIS RD	PLEASANT OAK DR	OAKSTONE DR	359	22	7,898	Residential	AC	**72**
18530	40	LOWELL HARRIS RD	OAKSTONE DR	LISA AVE	173	22	3,806	Residential	AC	**77**
18530	50	LOWELL HARRIS RD	LISA AVE	QUAILWOOD DR	184	21	3,864	Residential	AC	**73**
18530	60	LOWELL HARRIS RD	QUAILWOOD DR	SANCHEZ DR	173	21	3,633	Residential	AC	**70**
18530	70	LOWELL HARRIS RD	SANCHEZ DR	PATRICK DR	181	21	3,801	Residential	AC	**72**
18530	80	LOWELL HARRIS RD	PATRICK DR	BRIDGETTE ST	164	22	3,608	Residential	AC	**70**
18530	90	LOWELL HARRIS RD	BRIDGETTE ST	LESLIE DR	188	21	3,948	Residential	AC	**71**
18540	10	LOWERY CT	NORTH END	GLEN CANYON DR	336	32	10,752	Residential	AC	**68**
18550	10	LOXLEY DR	NORTH END	ALL SAINTS DR	218	29	6,322	Residential	AC	**83**
18550	20	LOXLEY DR	ALL SAINTS DR	SOUTH SHIELD DR	338	28	9,464	Residential	AC	**86**
18550	30	LOXLEY DR	SOUTH SHIELD DR	PENELOPE DR	339	30	10,170	Residential	AC	**87**
18550	40	LOXLEY DR	PENELOPE DR	JERSEY DR	712	25	17,800	Residential	AC	**87**
18550	50	LOXLEY DR	JERSEY DR	ADRIAN DR	409	28	11,452	Residential	AC	**89**
18550	60	LOXLEY DR	ADRIAN DR	MONTROSE DR	296	28	8,288	Residential	AC	**94**
18550	70	LOXLEY DR	MONTROSE DR	CLIFFDALE RD	386	27	10,422	Residential	AC	**94**
18560	10	LUCAS ST	NORTH END	S COOL SPRING ST	407	19	7,733	Residential	AC	**59**
18570	10	LUCERNE ST	NORTH END	SCOTTY HILL RD	694	27	18,738	Residential	AC	**62**
18580	10	LUDIN LN	WHISKERLAKE DR	SOUTH END	274	25	6,850	Residential	AC	**58**
18590	10	LUDLOW PL	NORTH END	BUTTERWOOD CIR	155	46	7,130	Residential	AC	**67**
1860	10	ARAPAHOE CT	SPINDLETREE DR	EAST END	550	32	17,600	Residential	AC	**90**
18600	10	LUFKIN CIR	THORNDIKE DR	THORNDIKE DR	840	26	21,840	Residential	AC	**87**
18610	10	LULA DR	NESSEE ST	SOUTH END	148	24	3,552	Residential	AC	**83**

BranchID	Section ID	Branch Name	From	To	Pavement Length (ft)	Pavement Width (ft)	Total Area (ft2)	Section Rank	Pavement Type	Current PCI (May 2022)
18620	10	LUNAR DR	REVERE ST	RULNICK ST	368	20	7,360	Residential	AC	**69**
18630	10	LUNE CIR	CHRISTINA ST	SOUTH END	301	38	11,438	Residential	AC	**89**
18640	10	LYDIA ST	MILLER AVE	HICKS AVE	344	18	6,192	Residential	AC	**78**
18650	10	LYNBROOK CT	EDGEHILL RD	EAST END	532	32	17,024	Residential	AC	**71**
18660	10	LYNETTE CIR	NORTH END	TIMBERLAND DR	809	24	19,416	Residential	AC	**66**
18660	20	LYNETTE CIR	TIMBERLAND DR	SOUTH END	527	27	14,229	Residential	AC	**69**
18670	10	LYNHURST DR	NORTH END	LANSDOWNE RD	169	26	4,394	Residential	AC	**57**
18670	20	LYNHURST DR	LANSDOWNE RD	FARMINGTON ST	392	26	10,192	Residential	AC	**78**
18670	30	LYNHURST DR	FARMINGTON ST	ELSTREE PL	363	25	9,075	Residential	AC	**81**
18670	40	LYNHURST DR	ELSTREE PL	DAHLGREN AVE	384	26	9,984	Residential	AC	**63**
18670	50	LYNHURST DR	DAHLGREN AVE	CORNISH ST	398	25	9,950	Residential	AC	**64**
18670	60	LYNHURST DR	CORNISH ST	BLAIRMORE PL	357	24	8,568	Residential	AC	**61**
18670	70	LYNHURST DR	BLAIRMORE PL	AMSTEAD AVE	359	24	8,616	Residential	AC	**54**
18670	80	LYNHURST DR	AMSTEAD AVE	CLIFFDALE RD	428	15	6,420	Residential	AC	**55**
18670	90	LYNHURST DR	CLIFFDALE RD	AMSTEAD AVE	430	16	6,880	Residential	AC	**85**
18680	10	LYNN AVE	RAMSEY ST	SUNRISE CIR	368	31	11,408	Residential	AC	**59**
18680	20	LYNN AVE	SUNRISE CIR	HAWKINS RD	463	32	14,816	Residential	AC	**51**
18680	30	LYNN AVE	HAWKINS RD	SECOND ST	399	33	13,167	Residential	AC	**49**
18680	40	LYNN AVE	SECOND ST	MARITA DR	351	32	11,232	Residential	AC	**54**
18680	50	LYNN AVE	MARITA DR	BROADVIEW DR	355	31	11,005	Residential	AC	**57**
18680	60	LYNN AVE	BROADVIEW DR	MYRTLE DR	341	33	11,253	Residential	AC	**56**
18690	10	LYON RD	MEDIAN	STAMPER RD	123	12	1,476	Residential	AC	**85**
18690	20	LYON RD	STAMPER RD	LYON RD ON RAMP	62	13	806	Residential	AC	**80**
18690	30	LYON RD	LYON RD ON RAMP	MEDIAN	60	15	900	Residential	AC	**87**
18690	40	LYON RD	MEDIAN	LEWIS ST	584	32	18,688	Residential	AC	**81**
18690	50	LYON RD	LEWIS ST	IVY RD	549	31	17,019	Residential	AC	**85**
18690	60	LYON RD	IVY RD	MCGOUGAN RD	1,530	34	52,020	Residential	AC	**84**
18690	70	LYON RD	MCGOUGAN RD	EDENWOOD DR	248	34	8,432	Residential	AC	**97**
18690	80	LYON RD	EDENWOOD DR	EAST END	57	34	1,938	Residential	AC	**72**
1870	10	ARBERDALE DR	E DARROW DR	BINGHAM DR	972	27	26,244	Residential	AC	**80**
18700	10	LYON RD ON RAMP	STAMPER RD	LYON RD	123	13	1,599	Residential	AC	**67**
18710	10	MAC DOUGALD RD	UNIVERSITY AVE	PENNSYLVANIA AVE	324	25	8,100	Residential	AC	**83**
18720	10	MACGREGOR CT	WEST END	PAISLEY AVE	220	30	6,600	Residential	AC	**44**
18730	10	MACQUEEN CT	NORTH END	HARLOW DR	285	34	9,690	Residential	AC	**85**
18740	10	MADDOX CT	NORTH END	LAWNWOOD DR	167	39	6,513	Residential	AC	**35**
18750	10	MADIERA CT	MOSSWOOD LN	SOUTH END	198	38	7,524	Residential	AC	**80**
18760	10	MADISON AVE	FARGO DR	STOCKTON DR	407	32	13,024	Residential	AC	**67**
18760	20	MADISON AVE	STOCKTON DR	FABER ST	362	32	11,584	Residential	AC	**68**
18760	30	MADISON AVE	FABER ST	WYATT ST	365	32	11,680	Residential	AC	**71**
18760	40	MADISON AVE	WYATT ST	ROXIE AVE	937	31	29,047	Residential	AC	**65**
18760	50	MADISON AVE	ROXIE AVE	WAYNE LN	362	34	12,308	Residential	AC	**66**
18760	60	MADISON AVE	WAYNE LN	PALADIN ST	358	34	12,172	Residential	AC	**73**
18760	70	MADISON AVE	PALADIN ST	IRELAND DR	605	31	18,755	Residential	AC	**69**
18770	10	MADONNA DR	MADONNA DR	PROSSER CT	272	24	6,528	Residential	AC	**82**
18770	20	MADONNA DR	PROSSER CT	SOJOURNER DR	297	25	7,425	Residential	AC	**78**
18770	30	MADONNA DR	SOJOURNER DR	DS@235FT	235	25	5,875	Residential	AC	**82**
18770	40	MADONNA DR	DS@235FT	UTOPIA CT	544	25	13,600	Residential	AC	**73**
18770	50	MADONNA DR	UTOPIA CT	ALPINE ST	325	23	7,475	Residential	AC	**78**
18780	10	MAFFITT CT	ELLERSLIE DR	EAST END	276	39	10,764	Residential	AC	**68**
18790	10	MAGELLAN CT	MAGELLAN DR	EAST END	186	39	7,254	Residential	AC	**88**
1880	10	ARBOR GROVE CT	LOCKERBIE CT	SUNCHASE DR	348	27	9,396	Residential	AC	**72**
1880	20	ARBOR GROVE CT	SUNCHASE DR	SOUTH END	221	38	8,398	Residential	AC	**56**
18800	10	MAGELLAN DR	SOUTHVIEW CIR	ASHFIELD DR	409	27	11,043	Residential	AC	**79**
18800	20	MAGELLAN DR	ASHFIELD DR	KELBURN DR	746	25	18,650	Residential	AC	**84**
18810	10	MAGGIE ST	MINTZ AVE	DALE DR	776	35	27,160	Residential	AC	**73**
18810	20	MAGGIE ST	DALE DR	MAXINE ST	353	34	12,002	Residential	AC	**72**
18810	30	MAGGIE ST	MAXINE ST	HELEN ST	355	34	12,070	Residential	AC	**72**
18820	10	MAGNOLIA AVE	MORGANTON RD	SHERWOOD DR	621	21	13,041	Residential	PCC	**64**
18820	20	MAGNOLIA AVE	SHERWOOD DR	RAEFORD RD	256	19	4,864	Residential	PCC	**64**
18830	10	MAHOGANY RD	BUTTERMERE DR	BROOKRIDGE DR	353	26	9,178	Residential	AC	**62**
18830	20	MAHOGANY RD	BROOKRIDGE DR	BRASSWOOD DR	1,472	29	42,688	Residential	AC	**57**
18840	40	MAIDEN LN	MEDIAN	BURGESS ST	214	35	7,490	Arterial	AC	**96**
18840	50	MAIDEN LN	BURGESS ST	ANDERSON ST	409	35	14,315	Arterial	AC	**92**
18840	60	MAIDEN LN	ANDERSON ST	MAIDEN LN ON RAMP	517	35	18,095	Arterial	AC	**84**
18840	70	MAIDEN LN	MAIDEN LN ON RAMP	GREEN ST	145	26	3,770	Arterial	AC	**67**

BranchID	Section ID	Branch Name	From	To	Pavement Length (ft)	Pavement Width (ft)	Total Area (ft2)	Section Rank	Pavement Type	Current PCI (May 2022)
18850	10	MAIDEN LN ON RAMP	GREEN ST	MAIDEN LN	240	15	3,600	Principal	AC	**70**
18860	10	MAITLAND DR	HEATHCOTE DR	SUNCOAST DR	1,046	28	29,288	Residential	AC	**94**
18870	10	MAJESTIC CT	WEST END	JENNA SHANE DR	150	25	3,750	Residential	AC	**50**
18880	10	MALLARD CT	SHORELINE DR	EAST END	375	30	11,250	Residential	AC	**67**
18890	10	MALLOY ST	SEDBERRY ST	JUDD ST	290	20	5,800	Residential	AC	**55**
1890	10	ARBOR RD	NORTH END	KENWOOD DR	127	24	3,048	Residential	AC	**56**
1890	20	ARBOR RD	KENWOOD DR	PRINCE CHARLES DR	359	29	10,411	Residential	AC	**47**
1890	30	ARBOR RD	PRINCE CHARLES DR	STACY WEAVER DR	348	28	9,744	Residential	AC	**39**
1890	40	ARBOR RD	STACY WEAVER DR	CONCORD DR	348	28	9,744	Residential	AC	**65**
1890	50	ARBOR RD	CONCORD DR	SOUTHLAND DR	365	27	9,855	Residential	AC	**69**
1890	60	ARBOR RD	SOUTHLAND DR	SOUTH END	870	28	24,360	Residential	AC	**65**
18900	10	MALONEY AVE	NORTH END	LAMON ST	1,015	33	33,495	Residential	AC	**71**
18910	10	MALVERN CIR	WAYSIDE RD	SOUTH END	798	26	20,748	Residential	AC	**69**
18920	10	MANASSAS ST	MERRIMAC DR	PARTRIDGE DR	379	21	7,959	Residential	AC	**55**
18920	20	MANASSAS ST	PARTRIDGE DR	COLUMBIA DR	423	20	8,460	Residential	AC	**59**
18920	30	MANASSAS ST	COLUMBIA DR	GRAHAM RD	560	21	11,760	Residential	AC	**59**
18930	10	MANCHESTER ST	WEST END	PILOT AVE	136	60	8,160	Residential	AC	**66**
18930	20	MANCHESTER ST	PILOT AVE	CAPE FEAR AVE	350	33	11,550	Residential	AC	**63**
18930	30	MANCHESTER ST	CAPE FEAR AVE	PEARL ST	347	34	11,798	Residential	AC	**56**
18930	40	MANCHESTER ST	PEARL ST	GREENLAND DR	356	23	8,188	Residential	AC	**72**
18940	10	MANDALAY ST	WEST END	ST MARYS PKWY	772	27	20,844	Residential	AC	**71**
18950	10	MANGO CIR	BILTMORE DR	IRONWOOD DR	1,839	27	49,653	Residential	AC	**76**
18950	20	MANGO CIR	IRONWOOD DR	BUCKHORN RD	341	26	8,866	Residential	AC	**72**
18960	10	MANGROVE DR	TIMBERCROFT LN	WEEPING WATER RUN	348	32	11,136	Residential	AC	**62**
18960	20	MANGROVE DR	WEEPING WATER RUN	WICKERSHAM RD	463	28	12,964	Residential	AC	**67**
18960	30	MANGROVE DR	WICKERSHAM RD	BROOKSHIRE ST	1,401	29	40,629	Residential	AC	**65**
18960	40	MANGROVE DR	BROOKSHIRE ST	EAST END	182	41	7,462	Residential	AC	**63**
18970	10	MANGUM CT	HORTON PL	SOUTH END	197	42	8,274	Residential	AC	**44**
18980	10	MANGUM ST	WATERS EDGE DR	HORTON PL	313	27	8,451	Residential	AC	**59**
18990	10	MANN ST	VANSTORY ST	SIMMONS ST	281	27	7,587	Residential	AC	**71**
18990	20	MANN ST	SIMMONS ST	WRIGHT ST	1,180	27	31,860	Residential	AC	**63**
1900	10	ARBUTUS TRL	LOFTON DR	VIVIAN DR	1,067	27	28,809	Residential	AC	**63**
1900	20	ARBUTUS TRL	VIVIAN DR	KINLAW RD	528	29	15,312	Residential	AC	**68**
19000	10	MANOR HAVEN CT	WEST END	MCDOUGAL DR	217	37	8,029	Residential	AC	**55**
19010	10	MANORBRIDGE CT	NORTH END	BROOMSGROVE DR	557	30	16,710	Residential	AC	**88**
19020	10	MANOS ST	MIKE ST	MULLIS ST	776	19	14,744	Residential	AC	**57**
19030	10	MANSFIELD CT	RIDGE MANOR DR	EAST END	443	32	14,176	Residential	AC	**81**
19040	10	MANTEO ST	STAMPER RD	MOHAWK AVE	745	33	24,585	Residential	AC	**69**
19040	20	MANTEO ST	MOHAWK AVE	MCGOUGAN RD	771	35	26,985	Residential	AC	**68**
19050	10	MAPLE CREST DR	SCHULT DR	SOUTH END	505	27	13,635	Residential	AC	**82**
19060	10	MAPLEWOOD CT	EDGEHILL RD	EAST END	673	30	20,190	Residential	AC	**68**
19070	10	MARACAY CT	WEST END	CALAMAR DR	274	39	10,686	Residential	AC	**60**
19080	10	MARBLE CT	EAST END	TURQUOISE RD	349	34	11,866	Residential	AC	**67**
19080	20	MARBLE CT	TURQUOISE RD	WEST END	342	36	12,312	Residential	AC	**64**
19090	10	MARCH DR	APRIL DR	SOUTH END	116	26	3,016	Residential	AC	**89**
1910	10	ARCADIA CT	NORTH END	EAU GALLIE DR	667	31	20,677	Residential	AC	**71**
19100	10	MARCHLAND DR	DRAYTON RD	SOUTH END	296	32	9,472	Residential	AC	**73**
19110	10	MARIAIH CT	SHILLINGLAW CIR	EAST END	185	36	6,660	Residential	AC	**80**
19120	10	MARION CT	SEABROOK RD	EAST END	449	38	17,062	Residential	AC	**62**
19130	10	MARIPOSA DR	DOBSON DR	SOUTH END	166	26	4,316	Residential	AC	**84**
19140	10	MARITA DR	GLENOLA ST	TOKAY DR	453	32	14,496	Residential	AC	**64**
19140	20	MARITA DR	TOKAY DR	BARTOW DR	309	31	9,579	Residential	AC	**68**
19140	30	MARITA DR	BARTOW DR	HAMILTON ST	300	31	9,300	Residential	AC	**67**
19140	40	MARITA DR	HAMILTON ST	MELBA ST	440	31	13,640	Residential	AC	**66**
19140	50	MARITA DR	MELBA ST	LYNN AVE	1,055	33	34,815	Residential	AC	**69**
19150	10	MARKET SQ	ROUNDABOUT	ROUNDABOUT	73	35	2,555	Principal	AC	**93**
19150	20	MARKET SQ	ROUNDABOUT	ROUNDABOUT	32	35	1,120	Principal	AC	**91**
19150	30	MARKET SQ	ROUNDABOUT	ROUNDABOUT	65	34	2,210	Principal	AC	**96**
19150	40	MARKET SQ	ROUNDABOUT	ROUNDABOUT	32	60	1,920	Principal	AC	**81**
19150	50	MARKET SQ	ROUNDABOUT	ROUNDABOUT	77	33	2,541	Principal	AC	**91**
19150	60	MARKET SQ	ROUNDABOUT	ROUNDABOUT	32	34	1,088	Principal	AC	**81**
19150	70	MARKET SQ	ROUNDABOUT	ROUNDABOUT	57	33	1,881	Principal	AC	**82**
19150	80	MARKET SQ	ROUNDABOUT	ROUNDABOUT	40	60	2,400	Principal	AC	**86**
19160	10	MARLBOROUGH RD	RAEFORD RD	BREEZEWOOD AVE	441	33	14,553	Residential	AC	**94**
19160	100	MARLBOROUGH RD	CARDIFF DR	VILLAGE DR	724	33	23,892	Residential	AC	**82**

BranchID	Section ID	Branch Name	From	To	Pavement Length (ft)	Pavement Width (ft)	Total Area (ft2)	Section Rank	Pavement Type	Current PCI (May 2022)
19160	20	MARLBOROUGH RD	BREEZEWOOD AVE	ALDEN DR	732	34	24,888	Residential	AC	**90**
19160	30	MARLBOROUGH RD	ALDEN DR	PRESTON WOODS LN	418	35	14,630	Residential	AC	**89**
19160	40	MARLBOROUGH RD	PRESTON WOODS LN	PLAYER AVE	314	34	10,676	Residential	AC	**91**
19160	50	MARLBOROUGH RD	PLAYER AVE	HERMITAGE AVE	323	33	10,659	Residential	AC	**92**
19160	60	MARLBOROUGH RD	HERMITAGE AVE	TRENTWOOD CT	460	35	16,100	Residential	AC	**91**
19160	70	MARLBOROUGH RD	TRENTWOOD CT	HABERSHAM DR	344	35	12,040	Residential	AC	**86**
19160	80	MARLBOROUGH RD	HABERSHAM DR	SKYCREST DR	562	32	17,984	Residential	AC	**91**
19160	90	MARLBOROUGH RD	SKYCREST DR	CARDIFF DR	674	34	22,916	Residential	AC	**100**
19170	10	MARLOWE DR	KINGSGATE DR	SUGARBIN LN	363	27	9,801	Residential	AC	**94**
19170	20	MARLOWE DR	SUGARBIN LN	KIZER DR	901	28	25,228	Residential	AC	**93**
19180	10	MARQUIS PL	DANDRIDGE DR	EAST END	217	34	7,378	Residential	AC	**80**
19190	10	MARRACCO CT	NORTH END	CARTMAN DR	241	39	9,399	Residential	AC	**99**
1920	10	ARCH ST	ROWAN ST	MASON ST	660	22	14,520	Residential	AC	**79**
19200	10	MARS PL	WEST END	CRANBROOK DR	162	48	7,776	Residential	AC	**60**
19210	10	MARSH ST	MILAN RD	VOGEL DR	443	31	13,733	Residential	AC	**75**
19210	20	MARSH ST	VOGEL DR	IRENE AVE	1,058	34	35,972	Residential	AC	**77**
19210	30	MARSH ST	IRENE AVE	TILLINGHAST ST	588	31	18,228	Residential	AC	**40**
19210	40	MARSH ST	TILLINGHAST ST	GRAY ST	493	31	15,283	Residential	AC	**51**
19220	10	MARSHALL RD	MCNUTT RD	N CHURCHILL DR	674	22	14,828	Residential	AC	**90**
19230	10	MARSHBROOK DR	CEDAR CHEST CT	BURGENFIELD DR	504	24	12,096	Residential	AC	**53**
19240	10	MARTHA CT	BRIDGETTE ST	EAST END	210	39	8,190	Residential	AC	**38**
19250	10	MARTIN CT	EAST END	ROXIE AVE	216	33	7,128	Residential	AC	**82**
19260	10	MARTIN RD	DEEP CREEK RD	EAST END	474	23	10,902	Residential	AC	**73**
19270	10	MARTINDALE DR	ROXIE AVE	HARTWELL RD	807	27	21,789	Residential	AC	**72**
19270	20	MARTINDALE DR	HARTWELL RD	IRELAND DR	1,732	26	45,032	Residential	AC	**69**
19270	30	MARTINDALE DR	IRELAND DR	STRATFORD RD	946	34	32,164	Residential	AC	**65**
19270	40	MARTINDALE DR	STRATFORD RD	EDGEDALE DR	326	32	10,432	Residential	AC	**69**
19270	50	MARTINDALE DR	EDGEDALE DR	GATEWOOD DR	776	34	26,384	Residential	AC	**71**
19270	60	MARTINDALE DR	GATEWOOD DR	ST PAUL AVE	356	34	12,104	Residential	AC	**68**
19270	70	MARTINDALE DR	ST PAUL AVE	WENDOVER DR	593	33	19,569	Residential	AC	**65**
19270	80	MARTINDALE DR	WENDOVER DR	GLENWICK DR	361	32	11,552	Residential	AC	**69**
19280	10	MARTINE RD	WOODLAND DR	JORDAN ST	477	33	15,741	Residential	AC	**86**
19280	20	MARTINE RD	JORDAN ST	HILLTOP AVE	522	33	17,226	Residential	AC	**87**
19280	30	MARTINE RD	HILLTOP AVE	GENERAL LEE AVE	223	23	5,129	Residential	AC	**80**
19290	10	MARTINIQUE LN	BAHAMA LOOP	BONITA CT	312	26	8,112	Residential	AC	**81**
19290	20	MARTINIQUE LN	BONITA CT	BAHAMA LOOP	282	27	7,614	Residential	AC	**87**
1930	10	ARCHCREST CT	VAUGHN RD	EAST END	236	38	8,968	Residential	AC	**31**
19300	10	MARTINLEER CT	IVERLEIGH CIR	EAST END	162	45	7,290	Residential	AC	**83**
19310	10	MARY ST	RAMSEY ST	ALBERT ST	310	32	9,920	Residential	AC	**69**
19310	20	MARY ST	ALBERT ST	GEORGE ST	350	32	11,200	Residential	AC	**64**
19310	30	MARY ST	GEORGE ST	EAST END	160	32	5,120	Residential	AC	**39**
19320	10	MARYFIELD DR	WINCHESTER ST	GLEN REILLY DR	261	25	6,525	Residential	AC	**72**
19330	10	MARYKIRK DR	BERRIEDALE DR	ARTESIAN CT	350	26	9,100	Residential	AC	**88**
19330	20	MARYKIRK DR	ARTESIAN CT	MATHAU CT	357	26	9,282	Residential	AC	**85**
19330	30	MARYKIRK DR	MATHAU CT	RANNOCK DR	281	25	7,025	Residential	AC	**83**
19330	40	MARYKIRK DR	RANNOCK DR	BUNCE RD	330	34	11,220	Residential	AC	**77**
19340	10	MARYLAND DR	HAMPTON RD	KENWOOD DR	1,395	28	39,060	Residential	AC	**50**
19350	10	MASON ST	RAY AVE	ARCH ST	439	24	10,536	Residential	AC	**77**
19350	20	MASON ST	ARCH ST	UNION ST	360	25	9,000	Residential	AC	**66**
19350	30	MASON ST	UNION ST	GREEN ST	465	35	16,275	Residential	AC	**65**
19360	10	MATHAU CT	MARYKIRK DR	SOUTH END	187	45	8,415	Residential	AC	**64**
19370	10	MATILDA CT	NORTH END	RHEMISH DR	161	41	6,601	Residential	AC	**100**
19380	10	MATLOCK PL	NORTH END	BUTTERWOOD CIR	312	37	11,544	Residential	AC	**47**
19390	10	MATTHEWS ST	MURCHISON RD	COLEY DR	331	23	7,613	Residential	AC	**73**
1940	10	ARDEN CT	NORTH END	GLEN REILLY DR	475	33	15,675	Residential	AC	**72**
19400	10	MAVERICK CT	FRESNO DR	SOUTH END	391	31	12,121	Residential	AC	**65**
19410	10	MAWOOD AVE	OLD GATE RD	OLD GATE RD	2,014	25	50,350	Residential	AC	**85**
19420	10	MAXINE ST	DALE DR	MAGGIE ST	754	33	24,882	Residential	AC	**67**
19420	20	MAXINE ST	MAGGIE ST	PALMER DR	325	34	11,050	Residential	AC	**78**
19420	30	MAXINE ST	PALMER DR	NICKLAUS DR	309	33	10,197	Residential	AC	**74**
19420	40	MAXINE ST	NICKLAUS DR	BOROS DR	298	33	9,834	Residential	AC	**70**
19420	50	MAXINE ST	BOROS DR	TREVINO DR	291	25	7,275	Residential	AC	**72**
19420	60	MAXINE ST	TREVINO DR	BARBER AVE	335	27	9,045	Residential	AC	**79**
19420	70	MAXINE ST	BARBER AVE	IRWIN CIR	513	26	13,338	Residential	AC	**89**
19420	80	MAXINE ST	IRWIN CIR	HELEN ST	472	26	12,272	Residential	AC	**80**

BranchID	Section ID	Branch Name	From	To	Pavement Length (ft)	Pavement Width (ft)	Total Area (ft2)	Section Rank	Pavement Type	Current PCI (May 2022)
19430	10	MAXWELL ST	HAY ST	FRANKLIN ST	451	29	13,079	Residential	AC	**58**
19430	20	MAXWELL ST	FRANKLIN ST	W RUSSELL ST	325	30	9,750	Residential	AC	**67**
19440	10	MAY ST	SOUTHERN AVE	PROGRESS ST	354	26	9,204	Residential	AC	**64**
19440	20	MAY ST	PROGRESS ST	CENTER ST	326	25	8,150	Residential	AC	**59**
19440	30	MAY ST	CENTER ST	POWELL ST	244	26	6,344	Residential	AC	**60**
19440	40	MAY ST	POWELL ST	REEVES ST	306	24	7,344	Residential	AC	**63**
19450	10	MAYFLOWER CT	PEBBLEBROOK DR	SOUTH END	207	41	8,487	Residential	AC	**71**
19460	10	MAYO CT	NORTH END	BRONWYN ST	107	32	3,424	Residential	AC	**49**
19470	10	MAYVIEW ST	CAMDEN RD	SOUTHERN AVE	819	30	24,570	Residential	AC	**73**
19480	10	MAYWOOD DR	PINE VALLEY LOOP	WOODCREST RD	539	33	17,787	Residential	AC	**77**
19490	10	MAZARRON DR	DAHARAN DR	SUNNY CREST DR	839	28	23,492	Residential	AC	**70**
19490	20	MAZARRON DR	SUNNY CREST DR	PRESTIGE BLVD	303	26	7,878	Residential	AC	**96**
1950	10	ARDMORE DR	DEEP CREEK RD	SAGE ST	342	26	8,892	Residential	AC	**83**
19500	10	MCALLISTER ST	W ROWAN ST	BELMONT AVE	277	22	6,094	Residential	AC	**67**
19500	20	MCALLISTER ST	BELMONT AVE	PINE HILL RD	371	23	8,533	Residential	AC	**64**
19510	10	MCALPHIN DR	LAKE AVE	VESTAL AVE	841	22	18,502	Residential	AC	**62**
19520	10	MCBAIN DR	MCPHEE DR	MCRAE DR	1,146	32	36,672	Residential	AC	**76**
19520	20	MCBAIN DR	MCRAE DR	MCPHEE DR	520	33	17,160	Residential	AC	**85**
19520	30	MCBAIN DR	MCPHEE DR	WESTVIEW DR	685	33	22,605	Residential	AC	**91**
19520	40	MCBAIN DR	WESTVIEW DR	PINECREST DR	351	31	10,881	Residential	AC	**84**
19530	10	MCCHOEN DR	HILTON DR	WOODSTONE CT	456	25	11,400	Residential	AC	**91**
19530	20	MCCHOEN DR	WOODSTONE CT	HILTON DR	983	26	25,558	Residential	AC	**88**
19530	30	MCCHOEN DR	HILTON DR	COUNTRY CLUB DR	485	33	16,005	Residential	AC	**86**
19530	40	MCCHOEN DR	NORTH END	BARKSDALE RD	145	38	5,510	Residential	AC	**96**
19530	50	MCCHOEN DR	BARKSDALE RD	CRANBROOK DR	959	25	23,975	Residential	AC	**99**
19540	10	MCCOY CROSS	NORTHGATE DR	KINGSTON DR	385	24	9,240	Residential	AC	**91**
19540	20	MCCOY CROSS	KINGSTON DR	LIBERTY LN	285	25	7,125	Residential	AC	**89**
19540	30	MCCOY CROSS	ROUNDABOUT	ROUNDABOUT	25	25	625	Residential	AC	**69**
19540	40	MCCOY CROSS	ROUNDABOUT	ROUNDABOUT	27	25	675	Residential	AC	**87**
19540	50	MCCOY CROSS	ROUNDABOUT	WILLIWOOD RD	315	25	7,875	Residential	AC	**89**
19550	10	MCDANIEL ST	LINCOLN DR	OLD WILMINGTON RD	358	24	8,592	Residential	AC	**81**
19550	20	MCDANIEL ST	OLD WILMINGTON RD	HARRISON ST	348	24	8,352	Residential	AC	**83**
19550	30	MCDANIEL ST	HARRISON ST	S C ST	374	24	8,976	Residential	AC	**76**
19560	10	MCDONALD ST	DEEP CREEK RD	EAST END	447	22	9,834	Residential	AC	**72**
19570	10	MCDOUGAL DR	BINGHAM DR	REVERE ST	594	26	15,444	Residential	AC	**67**
19570	100	MCDOUGAL DR	FALKIRK ST	FALKIRK ST	1,517	33	50,061	Residential	AC	**62**
19570	110	MCDOUGAL DR	FALKIRK ST	ORMSKIRK DR	686	32	21,952	Residential	AC	**62**
19570	120	MCDOUGAL DR	ORMSKIRK DR	BLAIRWOOD DR	776	28	21,728	Residential	AC	**60**
19570	20	MCDOUGAL DR	REVERE ST	RULNICK ST	373	24	8,952	Residential	AC	**66**
19570	30	MCDOUGAL DR	RULNICK ST	MANOR HAVEN CT	568	27	15,336	Residential	AC	**60**
19570	40	MCDOUGAL DR	MANOR HAVEN CT	GREENOCK AVE	486	28	13,608	Residential	AC	**59**
19570	50	MCDOUGAL DR	GREENOCK AVE	AFTONSHIRE DR	832	27	22,464	Residential	AC	**64**
19570	60	MCDOUGAL DR	AFTONSHIRE DR	WHITBURN AVE	600	26	15,600	Residential	AC	**63**
19570	70	MCDOUGAL DR	WHITBURN AVE	BLAIRWOOD DR	393	27	10,611	Residential	AC	**48**
19570	80	MCDOUGAL DR	BLAIRWOOD DR	ORMSKIRK DR	629	26	16,354	Residential	AC	**44**
19570	90	MCDOUGAL DR	ORMSKIRK DR	FALKIRK ST	691	34	23,494	Residential	AC	**60**
19580	10	MCDUFFIE ST	VOLUNTEER DR	TEACHERS DR	727	21	15,267	Residential	AC	**82**
19590	10	MCDUFFIES MILL RD	LIONSHEAD RD	SOUTH END	177	24	4,248	Residential	AC	**85**
1960	10	ARGON AVE	RUBY RD	SPINEL DR	1,061	27	28,647	Residential	AC	**79**
1960	20	ARGON AVE	SPINEL DR	EAST END	352	34	11,968	Residential	AC	**70**
19600	10	MCFADYEN DR	MORGANTON RD	CROSSOVER	939	15	14,085	Residential	AC	**61**
19600	100	MCFADYEN DR	NASSAU DR	BAHAMA LOOP	434	33	14,322	Residential	AC	**90**
19600	110	MCFADYEN DR	BAHAMA LOOP	HAVERHILL DR	91	32	2,912	Residential	AC	**92**
19600	120	MCFADYEN DR	HAVERHILL DR	WEST END	627	32	20,064	Residential	AC	**88**
19600	20	MCFADYEN DR	CROSSOVER	CROSSOVER	578	18	10,404	Residential	AC	**67**
19600	30	MCFADYEN DR	CROSSOVER	MEDIAN	162	17	2,754	Residential	AC	**55**
19600	40	MCFADYEN DR	MEDIAN	CROSSOVER	169	17	2,873	Residential	AC	**74**
19600	50	MCFADYEN DR	CROSSOVER	CROSSOVER	549	18	9,882	Residential	AC	**29**
19600	60	MCFADYEN DR	CROSSOVER	MORGANTON RD	917	18	16,506	Residential	AC	**64**
19600	70	MCFADYEN DR	MEDIAN	TIMBERLAKE DR	691	19	13,129	Residential	AC	**92**
19600	80	MCFADYEN DR	TIMBERLAKE DR	HAVERHILL DR	277	31	8,587	Residential	AC	**95**
19600	90	MCFADYEN DR	HAVERHILL DR	NASSAU DR	1,351	33	44,583	Residential	AC	**96**
19610	10	MCGILL DR	EXECUTIVE PL	MCRAE DR	495	32	15,840	Residential	AC	**81**
19610	20	MCGILL DR	MCRAE DR	MCPHEE DR	322	32	10,304	Residential	AC	**80**
19620	10	MCGILVARY ST	BRADFORD AVE	BRADFORD AVE ON RAMP	146	35	5,110	Residential	AC	**83**

BranchID	Section ID	Branch Name	From	To	Pavement Length (ft)	Pavement Width (ft)	Total Area (ft2)	Section Rank	Pavement Type	Current PCI (May 2022)
19620	20	MCGILVARY ST	BRADFORD AVE ON RAMP	WEISEGER ST	195	41	7,995	Residential	AC	**84**
19620	30	MCGILVARY ST	WEISEGER ST	FOUNTAINHEAD LN	78	41	3,198	Residential	AC	**90**
19620	40	MCGILVARY ST	FOUNTAINHEAD LN	MCIVER ST	513	42	21,546	Residential	AC	**83**
19630	10	MCGOUGAN RD	STAMPER RD	MOHAWK AVE	931	34	31,654	Residential	AC	**67**
19630	20	MCGOUGAN RD	MOHAWK AVE	MANTEO ST	781	34	26,554	Residential	AC	**58**
19630	30	MCGOUGAN RD	MANTEO ST	CHEROKEE DR	434	32	13,888	Residential	AC	**63**
19630	40	MCGOUGAN RD	CHEROKEE DR	CATAWBA ST	502	34	17,068	Residential	AC	**62**
19630	50	MCGOUGAN RD	CATAWBA ST	ROGERS DR	415	31	12,865	Residential	AC	**60**
19630	60	MCGOUGAN RD	ROGERS DR	LYON RD	451	33	14,883	Residential	AC	**69**
19640	10	MCGRATH CT	GABLES DR	SOUTH END	302	33	9,966	Residential	AC	**53**
19650	10	MCIVER ST	W RUSSELL ST	MCGILVARY ST	271	38	10,298	Residential	AC	**65**
19650	20	MCIVER ST	MCGILVARY ST	GERMAN ST	73	41	2,993	Residential	AC	**70**
19650	30	MCIVER ST	GERMAN ST	HUMPHREY LN	753	33	24,849	Residential	AC	**75**
19650	40	MCIVER ST	HUMPHREY LN	ELLIS ST	407	33	13,431	Residential	AC	**58**
19650	50	MCIVER ST	ELLIS ST	MCIVER ST ON RAMP	561	33	18,513	Residential	AC	**52**
19650	60	MCIVER ST	MCIVER ST ON RAMP	ITALY ST	64	19	1,216	Residential	AC	**56**
19650	70	MCIVER ST	ITALY ST	SILK LN	353	20	7,060	Residential	AC	**74**
19660	10	MCIVER ST ON RAMP	MCIVER ST	ITALY ST	112	13	1,456	Residential	AC	**76**
19670	10	MCKIMMON RD	ANARINE RD	ANARINE RD	500	32	16,000	Residential	AC	**64**
19670	20	MCKIMMON RD	ANARINE RD	DON PL	268	33	8,844	Residential	AC	**64**
19670	30	MCKIMMON RD	DON PL	MEDIAN START	423	33	13,959	Residential	AC	**67**
19670	40	MCKIMMON RD	MEDIAN START	IVY RD	348	34	11,832	Residential	AC	**66**
19670	50	MCKIMMON RD	IVY RD	MEDIAN END	330	34	11,220	Residential	AC	**67**
19670	60	MCKIMMON RD	MEDIAN END	MEDIAN START	487	34	16,558	Residential	AC	**64**
19670	70	MCKIMMON RD	MEDIAN END	MCPHERSON AVE	872	33	28,776	Residential	AC	**71**
19670	80	MCKIMMON RD	MCPHERSON AVE	WINSTON AVE	589	35	20,615	Residential	AC	**93**
19680	10	MCKINLEY DR	NORTH END	DEHAVILAND DR	178	26	4,628	Residential	AC	**91**
19680	20	MCKINLEY DR	DEHAVILAND DR	SELZNICK PL	582	27	15,714	Residential	AC	**86**
19680	30	MCKINLEY DR	SELZNICK PL	THAMESFORD RD	739	27	19,953	Residential	AC	**88**
19690	10	MCLAMB DR	LAKE AVE	VESTAL AVE	755	34	25,670	Residential	AC	**65**
19690	20	MCLAMB DR	VESTAL AVE	REGAN AVE	361	34	12,274	Residential	AC	**65**
19690	30	MCLAMB DR	REGAN AVE	CALEDONIA CIR	469	33	15,477	Residential	AC	**59**
19690	40	MCLAMB DR	CALEDONIA CIR	GREENSBORO ST	383	34	13,022	Residential	AC	**59**
19690	50	MCLAMB DR	GREENSBORO ST	SLATER AVE	326	33	10,758	Residential	AC	**59**
19690	60	MCLAMB DR	SLATER AVE	MURCHISON RD	507	34	17,238	Residential	AC	**59**
1970	10	ARGOSY CT	PURDUE DR	SOUTH END	242	38	9,196	Residential	AC	**65**
19700	10	MCMILLAN ST	RANKIN ST	KYLE ST	437	23	10,051	Residential	AC	**65**
19700	20	MCMILLAN ST	KYLE ST	SMITH ST	521	25	13,025	Residential	AC	**82**
19710	10	MCNEILL CIR	FORT BRAGG RD	BULLA PL	298	34	10,132	Residential	AC	**75**
19710	20	MCNEILL CIR	BULLA PL	MILES CT	1,031	34	35,054	Residential	AC	**87**
19710	30	MCNEILL CIR	MILES CT	FORT BRAGG RD	635	33	20,955	Residential	AC	**82**
19720	10	MCNUTT RD	MARSHALL RD	HULL RD	337	23	7,751	Residential	AC	**52**
19730	10	MCPHEE DR	MCBAIN DR	BRIGADOON LN	526	34	17,884	Residential	AC	**90**
19730	20	MCPHEE DR	BRIGADOON LN	MCRAE DR	466	34	15,844	Residential	AC	**85**
19730	30	MCPHEE DR	MCRAE DR	MCGILL DR	781	34	26,554	Residential	AC	**87**
19730	40	MCPHEE DR	MCGILL DR	RAEFORD RD	424	38	16,112	Residential	AC	**70**
19740	10	MCPHERSON AVE	SHADOWLAWN DR	ANARINE RD	491	31	15,221	Residential	AC	**90**
19740	100	MCPHERSON AVE	FAIRFAX AVE	BERMA CT	682	34	23,188	Residential	AC	**77**
19740	110	MCPHERSON AVE	BERMA CT	FORT BRAGG RD	182	34	6,188	Residential	AC	**74**
19740	20	MCPHERSON AVE	ANARINE RD	CHESTER CIR	365	33	12,045	Residential	AC	**87**
19740	30	MCPHERSON AVE	CHESTER CIR	WINSTON AVE	469	34	15,946	Residential	AC	**93**
19740	40	MCPHERSON AVE	WINSTON AVE	CHESTER CIR	198	33	6,534	Residential	AC	**92**
19740	50	MCPHERSON AVE	CHESTER CIR	MCKIMMON RD	284	34	9,656	Residential	AC	**83**
19740	60	MCPHERSON AVE	MCKIMMON RD	PECAN DR	83	33	2,739	Residential	AC	**77**
19740	70	MCPHERSON AVE	PECAN DR	BRAGG BLVD	418	30	12,540	Residential	AC	**86**
19740	80	MCPHERSON AVE	BRAGG BLVD	ELVIRA ST	54	39	2,106	Residential	AC	**84**
19740	90	MCPHERSON AVE	ELVIRA ST	FAIRFAX AVE	130	31	4,030	Residential	AC	**72**
19750	10	MCPHERSON CHURCH RD	SKIBO RD	SYCAMORE DAIRY RD	1,502	62	93,124	Principal	AC	**57**
19750	100	MCPHERSON CHURCH RD	COLTON DR	CLIFFDALE RD	830	56	46,480	Principal	AC	**78**
19750	110	MCPHERSON CHURCH RD	CLIFFDALE RD	LENNOX DR	712	59	42,008	Principal	AC	**94**
19750	120	MCPHERSON CHURCH RD	LENNOX DR	COLINWOOD DR	669	54	36,126	Principal	AC	**87**
19750	130	MCPHERSON CHURCH RD	COLINWOOD DR	KRISTA DR	984	55	54,120	Principal	AC	**77**
19750	140	MCPHERSON CHURCH RD	KRISTA DR	JURA DR	289	53	15,317	Principal	AC	**72**
19750	150	MCPHERSON CHURCH RD	JURA DR	MURRAY HILL RD	1,268	54	68,472	Principal	AC	**76**
19750	160	MCPHERSON CHURCH RD	MURRAY HILL RD	KENTYRE DR	718	54	38,772	Principal	AC	**81**

Fayetteville, NC

Appendix A - Network Inventory and Condition

BranchID	Section ID	Branch Name	From	To	Pavement Length (ft)	Pavement Width (ft)	Total Area (ft2)	Section Rank	Pavement Type	Current PCI (May 2022)
19750	170	MCPHERSON CHURCH RD	KENTYRE DR	GUY CIR	390	58	22,620	Principal	AC	**91**
19750	180	MCPHERSON CHURCH RD	GUY CIR	OLD MCPHERSON CHURCH RD	407	58	23,606	Principal	AC	**86**
19750	190	MCPHERSON CHURCH RD	OLD MCPHERSON CHURCH RD	S MCPHERSON CHURCH RD ON RAMP	1,505	59	88,795	Principal	AC	**87**
19750	20	MCPHERSON CHURCH RD	SYCAMORE DAIRY RD	VANCOUVER DR	1,507	61	91,927	Principal	AC	**58**
19750	200	MCPHERSON CHURCH RD	S MCPHERSON CHURCH RD ON RAMP	RAEFORD RD	218	68	14,824	Residential	AC	**69**
19750	30	MCPHERSON CHURCH RD	VANCOUVER DR	BARCELONA DR	1,274	60	76,440	Principal	AC	**56**
19750	40	MCPHERSON CHURCH RD	BARCELONA DR	MEDIAN START	155	62	9,610	Principal	AC	**54**
19750	50	MCPHERSON CHURCH RD	MEDIAN END	MEDIAN START	216	23	4,968	Principal	AC	**44**
19750	60	MCPHERSON CHURCH RD	MEDIAN START	MEDIAN END	216	46	9,936	Principal	AC	**69**
19750	70	MCPHERSON CHURCH RD	MEDIAN END	MORGANTON RD	195	73	14,235	Principal	AC	**43**
19750	80	MCPHERSON CHURCH RD	MORGANTON RD	RUSHMORE DR	1,438	56	80,528	Principal	AC	**92**
19750	90	MCPHERSON CHURCH RD	RUSHMORE DR	COLTON DR	390	55	21,450	Principal	AC	**76**
19760	10	MCPHERSON CHURCH RD ON RAMP	S MCPHERSON CHURCH RD	RAEFORD RD	476	15	7,140	Residential	AC	**82**
19770	10	MCRAE DR	MCBAIN DR	MCBAIN DR	936	33	30,888	Residential	AC	**62**
19770	20	MCRAE DR	MCBAIN DR	MCPHEE DR	326	33	10,758	Residential	AC	**59**
19770	30	MCRAE DR	MCPHEE DR	MCGILL DR	929	33	30,657	Residential	AC	**61**
19780	10	MEADOW LN	SOUTHRIDGE CT	EAGLECREST LN	300	23	6,900	Residential	AC	**77**
19790	10	MEADOW WOOD RD	MIRROR LAKE DR	WESTVIEW DR	960	33	31,680	Residential	AC	**82**
1980	10	ARGYLL RD	NORTH END	CLUNY DR	691	28	19,348	Residential	AC	**81**
1980	20	ARGYLL RD	CLUNY DR	GLASGOW DR	319	22	7,018	Residential	AC	**87**
1980	30	ARGYLL RD	GLASGOW DR	JURA DR	350	23	8,050	Residential	AC	**79**
1980	40	ARGYLL RD	JURA DR	SOUTH END	212	29	6,148	Residential	AC	**84**
19800	10	MEADOWBROOK DR	HOPE MILLS RD	SOUTH END	782	28	21,896	Residential	AC	**78**
19810	10	MEADOWCROFT DR	RAMSEY ST	REPUBLICAN RD	345	19	6,555	Residential	AC	**47**
19810	20	MEADOWCROFT DR	REPUBLICAN RD	RIVERDELL DR	879	21	18,459	Residential	AC	**63**
19810	30	MEADOWCROFT DR	RIVERDELL DR	DS@565FT	565	19	10,735	Residential	AC	**60**
19820	10	MECHANIC ST	CHANCE ST	WEBB ST	459	24	11,016	Residential	AC	**56**
19820	20	MECHANIC ST	WEBB ST	MOORE ST	575	24	13,800	Residential	AC	**61**
19830	10	MEDIA DR	VARGA ST	REGENT CT	220	24	5,280	Residential	AC	**86**
19830	20	MEDIA DR	REGENT CT	RADNOR ST	858	24	20,592	Residential	AC	**82**
19830	30	MEDIA DR	RADNOR ST	SEVENTY FIRST SCHOOL RD	481	25	12,025	Residential	AC	**83**
19840	10	MEDICAL DR	SANDHURST DR	SALIBA LN	394	38	14,972	Residential	AC	**84**
19840	20	MEDICAL DR	SALIBA LN	MELROSE RD	396	36	14,256	Residential	AC	**72**
19850	10	MEDLO RD	BEDROCK DR	FRESNO DR	283	24	6,792	Residential	AC	**73**
19850	20	MEDLO RD	FRESNO DR	SANTA FE DR	704	26	18,304	Residential	AC	**65**
19860	10	MEDWAY CT	WEST END	LEABROOK DR	154	41	6,314	Residential	AC	**39**
19870	10	MEED CT	NORTH END	SANTA FE DR	562	31	17,422	Residential	AC	**82**
19880	10	MEETING ST	WEST END	N COOL SPRING ST	232	21	4,872	Residential	AC	**67**
19890	10	MEGAN CT	NORTH END	SHILLINGLAW CIR	149	35	5,215	Residential	AC	**83**
1990	10	ARLINGTON AVE	PURDUE DR	HELAMAN CT	365	26	9,490	Residential	AC	**73**
1990	20	ARLINGTON AVE	HELAMAN CT	FORSYTHE ST	835	24	20,040	Residential	AC	**76**
19900	10	MEHARRY DR	NORTH END	GRAMBLING CT	167	34	5,678	Residential	AC	**68**
19900	20	MEHARRY DR	GRAMBLING CT	WILBERFORCE CT	233	34	7,922	Residential	AC	**71**
19900	30	MEHARRY DR	WILBERFORCE CT	SHAW RD	317	33	10,461	Residential	AC	**76**
19900	40	MEHARRY DR	SHAW RD	LIVINGSTON DR	327	32	10,464	Residential	AC	**71**
19900	50	MEHARRY DR	LIVINGSTON DR	FISKE DR	285	33	9,405	Residential	AC	**73**
19900	60	MEHARRY DR	FISKE DR	SPELLMAN DR	294	33	9,702	Residential	AC	**76**
19900	70	MEHARRY DR	SPELLMAN DR	SHAW MILL RD	659	35	23,065	Residential	AC	**90**
19910	10	MELBA DR	WISCONSIN DR	TOKAY DR	638	32	20,416	Residential	AC	**67**
19910	20	MELBA DR	TOKAY DR	FLORIDA DR	1,158	34	39,372	Residential	AC	**71**
19910	30	MELBA DR	FLORIDA DR	WEST END	710	27	19,170	Residential	AC	**38**
19920	10	MELBA ST	MARITA DR	BROADVIEW DR	354	34	12,036	Residential	AC	**64**
19920	20	MELBA ST	BROADVIEW DR	EAST END	331	32	10,592	Residential	AC	**77**
19930	10	MELBOURNE DR	GLEN REILLY DR	GLEN REILLY DR	1,397	27	37,719	Residential	AC	**77**
19940	10	MELISSA CT	TYLER DR	EAST END	279	37	10,323	Residential	AC	**75**
19950	10	MELODY LN	WEST END	MERRY OAKS DR	278	28	7,784	Residential	AC	**82**
19960	10	MELROSE RD	ROXIE AVE	EAST END	454	28	12,712	Residential	AC	**66**
19960	20	MELROSE RD	WEST END	WALTER REED RD	337	33	11,121	Residential	AC	**71**
19960	40	MELROSE RD	JOHN CARLISLE LN	MEDICAL DR	312	34	10,608	Residential	AC	**69**
19960	50	MELROSE RD	MEDICAL DR	BEAUMONT RD	702	35	24,570	Residential	AC	**51**
19960	60	MELROSE RD	BEAUMONT RD	OWEN DR	360	55	19,800	Residential	AC	**63**
19970	10	MELVIN PL	WEST END	ROSEHILL RD	667	25	16,675	Arterial	AC	**74**
19980	10	MEMORIAL DR	NORTHGATE DR	LIBERTY LN	560	24	13,440	Residential	AC	**90**
19990	10	MEMORY ST	NORTH END	NANCE ST	178	26	4,628	Residential	AC	**78**
19990	20	MEMORY ST	NANCE ST	QUEENSDALE DR	842	27	22,734	Residential	AC	**70**

BranchID	Section ID	Branch Name	From	To	Pavement Length (ft)	Pavement Width (ft)	Total Area (ft2)	Section Rank	Pavement Type	Current PCI (May 2022)
19990	30	MEMORY ST	QUEENSDALE DR	SOUTH END	96	28	2,688	Residential	AC	**65**
2000	10	ARMSTRONG ST	BAIN DR	HOOD AVE	801	36	28,836	Residential	AC	**73**
2000	20	ARMSTRONG ST	HOOD AVE	HENDERSON AVE	351	35	12,285	Residential	AC	**85**
20000	10	MEMPHIS DR	NORTHGATE DR	LIBERTY LN	454	24	10,896	Residential	AC	**89**
20010	10	MENDEL CT	SWEETGUM CIR	SOUTH END	197	39	7,683	Residential	AC	**86**
20020	10	MENOLA CT	SOURWOOD DR	EAST END	174	40	6,960	Residential	AC	**54**
20030	10	MERCURY CT	EAST END	SPINEL DR	327	37	12,099	Residential	AC	**73**
20040	10	MERIDION ST	ST LOUIS ST	SCHAFFER PL	353	22	7,766	Residential	AC	**80**
20050	10	MERRICK CT	ROUNDABOUT	EAST END	114	54	6,156	Residential	AC	**78**
20060	10	MERRIEFIELD CT	NORTH END	ABBOTTSWOOD DR	158	40	6,320	Residential	AC	**68**
20070	10	MERRIMAC DR	NORTH END	MANASSAS ST	101	21	2,121	Residential	AC	**57**
20070	20	MERRIMAC DR	MANASSAS ST	BETA ST	1,099	20	21,980	Residential	AC	**57**
20070	30	MERRIMAC DR	BETA ST	COLERIDGE DR	831	19	15,789	Residential	AC	**60**
20070	40	MERRIMAC DR	COLERIDGE DR	BETA ST	2,211	19	42,009	Residential	AC	**67**
20080	10	MERRITT DR	ONIE CT	OLD GATE RD	1,040	21	21,840	Residential	AC	**88**
20090	10	MERRY OAKS DR	VALDESE CT	MELODY LN	379	23	8,717	Residential	AC	**87**
20090	20	MERRY OAKS DR	MELODY LN	WORTHINGTON DR	365	23	8,395	Residential	AC	**87**
2010	10	ARNISH CT	ARNISH CT	HOSWICK CT	382	35	13,370	Residential	AC	**63**
2010	20	ARNISH CT	HOSWICK CT	KERFIELD CT	804	29	23,316	Residential	AC	**62**
20100	10	MESA CT	CIMARRON DR	SOUTH END	457	31	14,167	Residential	AC	**64**
20110	10	MESA DR	NORTH END	SANTA FE DR	402	32	12,864	Residential	AC	**61**
20110	20	MESA DR	SANTA FE DR	N PLATTE RD	701	26	18,226	Residential	AC	**62**
20110	30	MESA DR	N PLATTE RD	OSAGE CT	883	25	22,075	Residential	AC	**59**
20110	40	MESA DR	OSAGE CT	CIMARRON DR	714	24	17,136	Residential	AC	**60**
20120	10	MESCAL CT	NORTH END	BEDROCK DR	222	37	8,214	Residential	AC	**76**
20130	10	MESQUITE DR	STONEY POINT RD	KING RD	653	17	11,101	Residential	AC	**75**
20140	10	METRO MEDICAL DR	DS@165FT	VILLAGE DR	743	34	25,262	Residential	AC	**62**
20150	10	MICHAEL ST	FAIRFIELD RD	EMELINE AVE	347	31	10,757	Residential	AC	**65**
20150	20	MICHAEL ST	EMELINE AVE	STAR HILL AVE	310	33	10,230	Residential	AC	**81**
20150	30	MICHAEL ST	STAR HILL AVE	WILLBOROUGH AVE	324	33	10,692	Residential	AC	**86**
20160	10	MICHELLE CT	NORTH END	MILTON DR	532	20	10,640	Residential	AC	**70**
20170	10	MICHIE PL	WEST END	LAGUNA DR	155	42	6,510	Residential	AC	**65**
20180	10	MIDDLE CREEK CT	ARAILIA DR	WEST END	161	40	6,440	Residential	AC	**67**
20190	10	MIDDLE RD	I 95	I 95 BUS N OFF RAMP	803	26	20,878	Residential	AC	**71**
20190	20	MIDDLE RD	I 95 BUS N OFF RAMP	I 95 BUS N ON RAMP	128	23	2,944	Residential	AC	**74**
20190	30	MIDDLE RD	I 95 BUS N ON RAMP	RIVERPARK DR	1,395	20	27,900	Residential	AC	**61**
20190	40	MIDDLE RD	RIVERPARK DR	RIVERPARK DR	75	20	1,500	Residential	AC	**91**
20190	50	MIDDLE RD	RIVERPARK DR	DUNN RD	1,698	20	33,960	Residential	AC	**56**
2020	30	ARRAN CIR	MEDIAN	ARRAN CIR	462	22	10,164	Residential	AC	**86**
2020	40	ARRAN CIR	ARRAN CIR	ARRAN CIR	1,293	21	27,153	Residential	AC	**79**
20200	10	MIDDLEBURY PL	SUMMER HILL RD	SOUTH END	210	38	7,980	Residential	AC	**61**
20210	10	MIDDLECOFF DR	HELEN ST	GEIBERGER DR	361	27	9,747	Residential	AC	**75**
20220	10	MIDDLEFIELD PL	NORTH END	QUAIL HOLLOW CT	423	34	14,382	Residential	AC	**82**
20220	20	MIDDLEFIELD PL	QUAIL HOLLOW CT	BEAR CREEK CIR	300	28	8,400	Residential	AC	**83**
20230	10	MIDDLEHAM CT	KIMBERWICKE DR	SOUTH END	153	40	6,120	Residential	AC	**82**
20240	10	MIDDLETON CT	NORTH END	CHAMBLEE DR	176	41	7,216	Residential	AC	**85**
20240	20	MIDDLETON CT	CHAMBLEE DR	LAKEWOOD DR	420	28	11,760	Residential	AC	**77**
20250	10	MIDHURST CT	WEST END	LARWOOD DR	306	34	10,404	Residential	AC	**82**
20260	10	MIKE ST	HADDOCK ST	SCHMIDT ST	603	21	12,663	Residential	AC	**82**
20260	20	MIKE ST	SCHMIDT ST	MANOS ST	279	22	6,138	Residential	AC	**66**
20260	30	MIKE ST	MANOS ST	BRAGG BLVD	406	37	15,022	Residential	AC	**72**
20270	10	MILAN RD	NORTH END	EUFAULA ST	261	25	6,525	Residential	AC	**65**
20270	20	MILAN RD	EUFAULA ST	MARSH ST	417	20	8,340	Residential	AC	**89**
20270	30	MILAN RD	MARSH ST	VOGEL DR	580	21	12,180	Residential	AC	**74**
20270	40	MILAN RD	VOGEL DR	NORTH ST	507	20	10,140	Residential	AC	**70**
20280	10	MILBURN DR	RYAN ST	AINSLEY ST	1,326	29	38,454	Residential	AC	**64**
20290	10	MILDEN RD	HUNTSFIELD RD	FERNCREEK DR	983	26	25,558	Residential	AC	**65**
2030	10	ARROW RIDGE WAY	EAST END	EAGLE PASS CIR	196	26	5,096	Residential	AC	**83**
2030	20	ARROW RIDGE WAY	EAGLE PASS CIR	FALCON CREST CIR	667	28	18,676	Residential	AC	**86**
2030	30	ARROW RIDGE WAY	FALCON CREST CIR	CEDAR BROOK CIR	310	30	9,300	Residential	AC	**91**
2030	40	ARROW RIDGE WAY	CEDAR BROOK CIR	HUNTERS RUN	180	28	5,040	Residential	AC	**97**
2030	50	ARROW RIDGE WAY	HUNTERS RUN	SOUTH END	257	40	10,280	Residential	AC	**90**
20300	10	MILDRED ST	CASCADE ST	EAST END	225	33	7,425	Residential	AC	**73**
20310	10	MILES CT	MCNEILL CIR	N CHURCHILL DR	442	24	10,608	Residential	AC	**86**
20320	10	MILFORD RD	GREYFIELD RD	GREYFIELD RD	1,745	25	43,625	Residential	AC	**75**

BranchID	Section ID	Branch Name	From	To	Pavement Length (ft)	Pavement Width (ft)	Total Area (ft2)	Section Rank	Pavement Type	Current PCI (May 2022)
20320	20	MILFORD RD	GREYFIELD RD	YORK RD	359	26	9,334	Residential	AC	**61**
20320	30	MILFORD RD	YORK RD	WHITEHALL DR	1,326	27	35,802	Residential	AC	**66**
20320	40	MILFORD RD	WHITEHALL DR	YADKIN RD	606	29	17,574	Residential	AC	**69**
20330	10	MILL POND CT	WEST END	RIM RD	154	46	7,084	Residential	AC	**73**
20340	10	MILLAN DR	WEST END	N VIRGINIA AVE	298	35	10,430	Residential	AC	**55**
20350	10	MILLBROOK RD	THORNCLIFF DR	CHARLESTON PL	286	34	9,724	Residential	AC	**85**
20350	20	MILLBROOK RD	CHARLESTON PL	CLIFFSIDE DR	334	32	10,688	Residential	AC	**85**
20350	30	MILLBROOK RD	CLIFFSIDE DR	WAYBERRY DR	352	34	11,968	Residential	AC	**90**
20350	40	MILLBROOK RD	WAYBERRY DR	NORTHVIEW DR	314	32	10,048	Residential	AC	**81**
20350	50	MILLBROOK RD	NORTHVIEW DR	FOXHALL RD	415	33	13,695	Residential	AC	**81**
20350	60	MILLBROOK RD	FOXHALL RD	S EDGEWATER DR	627	34	21,318	Residential	AC	**83**
20360	10	MILLER AVE	DAVID ST	JOEL ST	343	20	6,860	Residential	AC	**74**
20360	20	MILLER AVE	JOEL ST	HANNA ST	339	20	6,780	Residential	AC	**76**
20360	30	MILLER AVE	HANNA ST	ISHAM ST	336	22	7,392	Residential	AC	**73**
20360	40	MILLER AVE	ISHAM ST	CRESTWOOD ST	343	20	6,860	Residential	AC	**76**
20360	50	MILLER AVE	CRESTWOOD ST	LENOIR ST	337	21	7,077	Residential	AC	**75**
20360	60	MILLER AVE	LENOIR ST	LYDIA ST	491	23	11,293	Residential	AC	**69**
20360	70	MILLER AVE	LYDIA ST	SOUTH END	864	20	17,280	Residential	AC	**74**
20370	10	MILLSTREAM RD	BRASSWOOD DR	BRYANSTONE WAY	420	30	12,600	Residential	AC	**59**
20370	20	MILLSTREAM RD	BRYANSTONE WAY	MEDIAN	113	33	3,729	Residential	AC	**96**
20370	30	MILLSTREAM RD	MEDIAN	HOPPER RD	62	23	1,426	Residential	AC	**51**
20370	40	MILLSTREAM RD	HOPPER RD	HOPPER RD	64	24	1,536	Residential	AC	**53**
20370	50	MILLSTREAM RD	HOPPER RD	CLIFFDALE RD	124	24	2,976	Residential	AC	**50**
20370	60	MILLSTREAM RD	CLIFFDALE RD	MEDIAN	249	18	4,482	Residential	AC	**96**
20380	10	MILTON DR	BERRIEDALE DR	MICHELLE CT	373	20	7,460	Residential	AC	**86**
20380	20	MILTON DR	MICHELLE CT	ROBERTA CT	351	21	7,371	Residential	AC	**84**
20380	30	MILTON DR	ROBERTA CT	SHIRLEY CT	357	20	7,140	Residential	AC	**79**
20380	40	MILTON DR	SHIRLEY CT	FRANKIE AVE	325	19	6,175	Residential	AC	**88**
20390	10	MINDENHALL CT	NORTH END	MOSSWOOD LN	299	35	10,465	Residential	AC	**80**
2040	10	ARROWOOD RD	CLEARWATER DR	WEST END	333	22	7,326	Residential	AC	**47**
20400	10	MINOR ST	B ST	DS@590FT	590	24	14,160	Residential	AC	**82**
20400	20	MINOR ST	DS@590FT	N EASTERN BLVD	430	34	14,620	Residential	AC	**78**
20410	10	MINTZ AVE	DALE DR	MAGGIE ST	1,200	33	39,600	Residential	AC	**73**
20410	20	MINTZ AVE	MAGGIE ST	PALMER DR	348	32	11,136	Residential	AC	**73**
20410	30	MINTZ AVE	PALMER DR	SNEAD AVE	208	33	6,864	Residential	AC	**72**
20410	40	MINTZ AVE	SNEAD AVE	NICKLAUS DR	199	33	6,567	Residential	AC	**74**
20410	50	MINTZ AVE	NICKLAUS DR	BOROS DR	347	35	12,145	Residential	AC	**72**
20420	10	MINTZ MILL RD	PAMALEE DR	SOUTH END	95	54	5,130	Residential	AC	**71**
20430	10	MINURVA CT	MINURVA DR	SOUTH END	215	39	8,385	Residential	AC	**70**
20440	10	MINURVA DR	ALBANY ST	RUDOLPH ST	630	32	20,160	Residential	AC	**58**
20440	20	MINURVA DR	RUDOLPH ST	MINURVA CT	277	31	8,587	Residential	AC	**46**
20440	30	MINURVA DR	MINURVA CT	SEABROOK RD	510	31	15,810	Residential	AC	**50**
20450	10	MIRROR LAKE DR	NORTH END	HARTFORD PL	474	35	16,590	Residential	AC	**90**
20450	100	MIRROR LAKE DR	N EDGEWATER DR	MEADOW WOOD RD	663	60	39,780	Residential	AC	**93**
20450	110	MIRROR LAKE DR	MEADOW WOOD RD	KINGSWOOD RD	231	33	7,623	Residential	AC	**66**
20450	120	MIRROR LAKE DR	KINGSWOOD RD	LAKEWOOD CT	304	33	10,032	Residential	AC	**67**
20450	130	MIRROR LAKE DR	LAKEWOOD CT	WESTVIEW DR	568	32	18,176	Residential	AC	**63**
20450	140	MIRROR LAKE DR	WESTVIEW DR	PINECREST DR	339	34	11,526	Residential	AC	**61**
20450	20	MIRROR LAKE DR	HARTFORD PL	HUNTINGTON RD	353	33	11,649	Residential	AC	**88**
20450	30	MIRROR LAKE DR	HUNTINGTON RD	THORNCLIFF DR	516	35	18,060	Residential	AC	**84**
20450	40	MIRROR LAKE DR	THORNCLIFF DR	MIRROR LAKE PL	332	33	10,956	Residential	AC	**80**
20450	50	MIRROR LAKE DR	MIRROR LAKE PL	WAYBERRY DR	350	31	10,850	Residential	AC	**63**
20450	60	MIRROR LAKE DR	WAYBERRY DR	NORTHVIEW DR	338	33	11,154	Residential	AC	**62**
20450	70	MIRROR LAKE DR	NORTHVIEW DR	FOXHALL RD	799	28	22,372	Residential	AC	**61**
20450	80	MIRROR LAKE DR	FOXHALL RD	SPRING VALLEY RD	1,463	35	51,205	Residential	AC	**73**
20450	90	MIRROR LAKE DR	SPRING VALLEY RD	N EDGEWATER DR	324	35	11,340	Residential	AC	**68**
20460	10	MIRROR LAKE PL	MIRROR LAKE DR	SOUTH END	456	37	16,872	Residential	AC	**93**
20470	10	MISSENBURG CT	CHAMBERSBURG RD	SOUTH END	457	35	15,995	Residential	AC	**82**
20480	10	MOHAWK AVE	SPRUCE ST	MCGOUGAN RD	446	32	14,272	Residential	AC	**57**
20480	20	MOHAWK AVE	MCGOUGAN RD	MANTEO ST	411	32	13,152	Residential	AC	**65**
20480	30	MOHAWK AVE	MANTEO ST	CHEROKEE DR	349	34	11,866	Residential	AC	**76**
20480	40	MOHAWK AVE	CHEROKEE DR	CATAWBA ST	362	33	11,946	Residential	AC	**71**
20480	50	MOHAWK AVE	CATAWBA ST	ROGERS DR	346	32	11,072	Residential	AC	**74**
20490	10	MONAGAN ST	FONTANA ST	FONTANA ST	1,865	22	41,030	Residential	AC	**61**
2050	10	ARSENAL AVE	BROADFOOT AVE	DS@100FT	103	31	3,193	Residential	AC	**27**

BranchID	Section ID	Branch Name	From	To	Pavement Length (ft)	Pavement Width (ft)	Total Area (ft2)	Section Rank	Pavement Type	Current PCI (May 2022)
2050	20	ARSENAL AVE	DS@100FT	HIGHLAND AVE	250	26	6,500	Residential	AC	**23**
2050	30	ARSENAL AVE	HIGHLAND AVE	BRYAN ST	316	21	6,636	Residential	AC	**48**
2050	40	ARSENAL AVE	BRYAN ST	DAVIS ST	543	21	11,403	Residential	AC	**50**
2050	50	ARSENAL AVE	DAVIS ST	MYROVER ST	368	20	7,360	Residential	AC	**56**
2050	60	ARSENAL AVE	MYROVER ST	EAST END	266	21	5,586	Residential	AC	**59**
20500	10	MONCREIFFE RD	SHAWCROFT RD	SOUTH END	386	33	12,738	Residential	AC	**57**
20510	10	MONDAVI PL	WEST END	BRANDERMILL RD	185	37	6,845	Residential	AC	**65**
20520	10	MONKS WALK CT	NORTH END	PIGEONHOUSE CT	270	36	9,720	Residential	AC	**87**
20520	20	MONKS WALK CT	PIGEONHOUSE CT	RIDGEWAY DR	346	27	9,342	Residential	AC	**90**
20530	10	MONTCLAIR RD	WEST END	ENGLISH CT	131	22	2,882	Residential	AC	**58**
20530	100	MONTCLAIR RD	MEDIAN	ROUNDABOUT	99	16	1,584	Residential	AC	**74**
20530	110	MONTCLAIR RD	ROUNDABOUT	MEDIAN	100	18	1,800	Residential	AC	**54**
20530	130	MONTCLAIR RD	MEDIAN	BERWICK DR	215	28	6,020	Residential	AC	**74**
20530	140	MONTCLAIR RD	BERWICK DR	MORISTON RD	1,077	33	35,541	Residential	AC	**66**
20530	150	MONTCLAIR RD	MORISTON RD	YORKSHIRE DR	1,023	35	35,805	Residential	AC	**70**
20530	160	MONTCLAIR RD	YORKSHIRE DR	WELLINGTON DR	530	33	17,490	Residential	AC	**70**
20530	170	MONTCLAIR RD	WELLINGTON DR	BELFORD RD	513	34	17,442	Residential	AC	**70**
20530	180	MONTCLAIR RD	BELFORD RD	STONEYKIRK DR	391	35	13,685	Residential	AC	**73**
20530	190	MONTCLAIR RD	STONEYKIRK DR	RAEFORD RD	447	24	10,728	Residential	AC	**72**
20530	20	MONTCLAIR RD	ENGLISH CT	KING ARTHUR RD	183	45	8,235	Residential	AC	**45**
20530	200	MONTCLAIR RD	RAEFORD RD	STONEYKIRK DR ON RAMP	346	25	8,650	Residential	AC	**69**
20530	210	MONTCLAIR RD	STONEYKIRK DR ON RAMP	STONEYKIRK DR	109	19	2,071	Residential	AC	**71**
20530	30	MONTCLAIR RD	KING ARTHUR RD	HERMOSA CT	562	26	14,612	Residential	AC	**53**
20530	40	MONTCLAIR RD	HERMOSA CT	ASHBROOK RD	186	27	5,022	Residential	AC	**82**
20530	50	MONTCLAIR RD	ASHBROOK RD	BURGOYNE DR	304	26	7,904	Residential	AC	**75**
20530	60	MONTCLAIR RD	BURGOYNE DR	ROCK SPRING RD	334	30	10,020	Residential	AC	**78**
20530	70	MONTCLAIR RD	ROCK SPRING RD	MEDIAN	203	33	6,699	Residential	AC	**79**
20530	80	MONTCLAIR RD	MEDIAN	ROUNDABOUT	103	16	1,648	Residential	AC	**87**
20530	90	MONTCLAIR RD	ROUNDABOUT	MEDIAN	113	18	2,034	Residential	AC	**86**
20540	10	MONTEREY CT	MURRAY FORK DR	EAST END	350	32	11,200	Residential	AC	**77**
20550	10	MONTGOMERY ST	WRIGHT ST	BUXTON BLVD	963	27	26,001	Residential	AC	**67**
20560	10	MONTICELLO AVE	CAROLINA AVE	W ROWAN ST	325	23	7,475	Residential	AC	**72**
20570	10	MONTORO CT	PRESTIGE BLVD	SOUTH END	761	33	25,113	Residential	AC	**82**
20580	10	MONTROSE DR	LOXLEY DR	SOUTH END	608	33	20,064	Residential	AC	**41**
20590	10	MOONSTONE CT	NORTH END	PLATINUM ST	394	33	13,002	Residential	AC	**48**
20590	20	MOONSTONE CT	PLATINUM ST	SOUTH END	370	35	12,950	Residential	AC	**58**
2060	10	ARTESIAN CT	MARYKIRK DR	SOUTH END	376	40	15,040	Residential	AC	**59**
20600	10	MOORE ST	GREENSBORO ST	HILLSBORO ST	525	25	13,125	Residential	AC	**48**
20600	20	MOORE ST	HILLSBORO ST	FRINK ST	370	37	13,690	Residential	AC	**46**
20600	30	MOORE ST	FRINK ST	ORANGE ST	380	37	14,060	Residential	AC	**40**
20600	40	MOORE ST	ORANGE ST	CHATHAM ST	118	39	4,602	Residential	AC	**46**
20600	50	MOORE ST	CHATHAM ST	MECHANIC ST	390	38	14,820	Residential	AC	**65**
20600	60	MOORE ST	MECHANIC ST	RAY AVE	356	38	13,528	Residential	AC	**66**
20600	70	MOORE ST	RAY AVE	RAMSEY ST	657	39	25,623	Residential	AC	**66**
20610	10	MOORGATE CIR	NORTH END	BLACKFRIARS RD	211	39	8,229	Residential	AC	**87**
20620	10	MOREHEAD AVE	TRYON DR	DUNCAN ST	957	32	30,624	Residential	AC	**78**
20630	10	MORGAN ST	BROADFOOT AVE	BRYAN ST	721	54	38,934	Residential	AC	**0**
20640	10	MORGANTON RD	BROCTON DR	S REILLY RD	1,321	20	26,420	Residential	AC	**73**
20650	10	MORGANTON RD EXT	INGLESIDE DR	BROCTON DR	1,057	19	20,083	Residential	AC	**73**
20660	10	MORISTON RD	BRITON CIR	KINKEAD CT	592	25	14,800	Residential	AC	**51**
20660	20	MORISTON RD	KINKEAD CT	SOUTH END	158	24	3,792	Residential	AC	**59**
20660	30	MORISTON RD	NORTH END	STONEYKIRK DR	221	34	7,514	Residential	AC	**67**
20660	40	MORISTON RD	STONEYKIRK DR	WILTSHIRE RD	365	30	10,950	Residential	AC	**64**
20660	50	MORISTON RD	WILTSHIRE RD	MONTCLAIR RD	358	33	11,814	Residential	AC	**62**
20660	60	MORISTON RD	MONTCLAIR RD	NEWPORT RD	360	31	11,160	Residential	AC	**64**
20660	70	MORISTON RD	NEWPORT RD	WELLINGTON DR	367	34	12,478	Residential	AC	**63**
20660	80	MORISTON RD	WELLINGTON DR	BRIGHTON RD	645	33	21,285	Residential	AC	**67**
20660	90	MORISTON RD	BRIGHTON RD	BELFORD RD	470	33	15,510	Residential	AC	**69**
20670	10	MORLEY DR	BALDOON DR	ATWELL DR	1,187	25	29,675	Residential	AC	**29**
20680	10	MORNINGSIDE DR	FLAT ROCK DR	HEWITT DR	1,391	26	36,166	Residential	AC	**75**
20690	10	MORROWICK CT	RANDLEMAN ST	EAST END	335	33	11,055	Residential	AC	**88**
2070	10	ASCOT AVE	DECATUR DR	N REILLY RD	903	26	23,478	Residential	AC	**97**
20700	10	MORTON CT	OLD FARM RD	EAST END	188	36	6,768	Residential	AC	**77**
20710	10	MOSQUERA DR	NORTH END	CARULA LN	143	40	5,720	Residential	AC	**86**
20710	20	MOSQUERA DR	CARULA LN	BOGOTA CT	1,211	25	30,275	Residential	AC	**90**

BranchID	Section ID	Branch Name	From	To	Pavement Length (ft)	Pavement Width (ft)	Total Area (ft2)	Section Rank	Pavement Type	Current PCI (May 2022)
20710	30	MOSQUERA DR	BOGOTA CT	SOACHA CT	285	24	6,840	Residential	AC	**83**
20710	40	MOSQUERA DR	SOACHA CT	SOUTH END	196	35	6,860	Residential	AC	**96**
20720	10	MOSSWOOD LN	MCARTHUR RD	MADIERA CT	395	28	11,060	Residential	AC	**78**
20720	20	MOSSWOOD LN	MADIERA CT	BRADLEY ST	646	28	18,088	Residential	AC	**72**
20720	30	MOSSWOOD LN	BRADLEY ST	MINDENHALL CT	616	28	17,248	Residential	AC	**79**
20720	40	MOSSWOOD LN	MINDENHALL CT	SOUTH END	130	50	6,500	Residential	AC	**77**
20730	10	MOSSYCUP LN	SPINDLETREE DR	PEPPERBUSH DR	750	28	21,000	Residential	AC	**88**
20740	10	MOSSYVALE WAY	TIMBERCROFT LN	BROCKWOOD ST	324	20	6,480	Residential	AC	**75**
20750	10	MOUNTAIN ASH LN	GLENOLA ST	SUGARIDGE LN	352	24	8,448	Residential	AC	**46**
20750	20	MOUNTAIN ASH LN	SUGARIDGE LN	TOKAY DR	199	22	4,378	Residential	AC	**32**
20760	10	MOUNTAIN HOME DR	RIM RD	WINTERBERRY DR	398	26	10,348	Residential	AC	**40**
20760	20	MOUNTAIN HOME DR	WINTERBERRY DR	HOLLYDALE LN	370	28	10,360	Residential	AC	**31**
20760	30	MOUNTAIN HOME DR	HOLLYDALE LN	INGLEWOOD LN	363	28	10,164	Residential	AC	**39**
20760	40	MOUNTAIN HOME DR	INGLEWOOD LN	KENNESAW DR	529	27	14,283	Residential	AC	**28**
20770	10	MOURNING DOVE PL	GLENALLEN ST	EAST END	367	32	11,744	Residential	AC	**74**
20780	10	MT GILEAD DR	CLIFFDALE RD	SOUTH END	1,264	18	22,752	Residential	AC	**77**
20790	10	MULBERRY ST	FOREST HILLS DR	SPRUCE ST	354	31	10,974	Residential	AC	**81**
2080	10	ASH ST	WEST END	MEDIAN	1,088	31	33,728	Residential	AC	**82**
2080	20	ASH ST	MEDIAN	ROUNDABOUT	177	19	3,363	Residential	AC	**81**
2080	30	ASH ST	ROUNDABOUT	MEDIAN	181	19	3,439	Residential	AC	**78**
2080	40	ASH ST	ROUNDABOUT	ROUNDABOUT	111	19	2,109	Residential	AC	**75**
2080	50	ASH ST	ROUNDABOUT	ROUNDABOUT	73	20	1,460	Residential	AC	**96**
2080	60	ASH ST	ROUNDABOUT	ROUNDABOUT	213	20	4,260	Residential	AC	**80**
2080	70	ASH ST	ROUNDABOUT	ROUNDABOUT	64	21	1,344	Residential	AC	**75**
2080	80	ASH ST	ROUNDABOUT	GILLESPIE ST	269	38	10,222	Residential	AC	**85**
2080	90	ASH ST	GILLESPIE ST	ROUNDABOUT	278	18	5,004	Residential	AC	**76**
20800	10	MULLINS AVE	RAMSEY ST	BUCKINGHAM AVE	839	31	26,009	Residential	AC	**48**
20810	10	MULLIS ST	SCHMIDT ST	MANOS ST	256	20	5,120	Residential	AC	**38**
20810	20	MULLIS ST	MANOS ST	BRAGG BLVD	409	20	8,180	Residential	AC	**70**
20820	10	MUM CREEK LN	BEAR CREEK CIR	PAWTUCKET PL	325	16	5,200	Residential	AC	**83**
20820	20	MUM CREEK LN	PAWTUCKET PL	BUCKCREEK CT	333	17	5,661	Residential	AC	**86**
20820	30	MUM CREEK LN	BUCKCREEK CT	BEAR CREEK CIR	522	16	8,352	Residential	AC	**80**
20830	10	MURRAY FORK DR	MORGANTON RD	RUGGLES CT	282	25	7,050	Residential	AC	**70**
20830	100	MURRAY FORK DR	CHINAS CT	TAMWORTH CT	465	27	12,555	Residential	AC	**77**
20830	110	MURRAY FORK DR	TAMWORTH CT	OLD FARM RD	1,345	26	34,970	Residential	AC	**67**
20830	120	MURRAY FORK DR	OLD FARM RD	CONSERVATION CT	337	27	9,099	Residential	AC	**61**
20830	130	MURRAY FORK DR	CONSERVATION CT	LIVESTOCK LN	438	29	12,702	Residential	AC	**65**
20830	140	MURRAY FORK DR	LIVESTOCK LN	WILDLIFE WAY	279	28	7,812	Residential	AC	**47**
20830	150	MURRAY FORK DR	WILDLIFE WAY	COTTON VALLEY DR	426	29	12,354	Residential	AC	**44**
20830	20	MURRAY FORK DR	RUGGLES CT	COTTON VALLEY DR	148	24	3,552	Residential	AC	**60**
20830	30	MURRAY FORK DR	COTTON VALLEY DR	ORMOND CT	191	25	4,775	Residential	AC	**68**
20830	40	MURRAY FORK DR	ORMOND CT	MONTEREY CT	140	21	2,940	Residential	AC	**58**
20830	50	MURRAY FORK DR	MONTEREY CT	DENISON PL	388	25	9,700	Residential	AC	**62**
20830	60	MURRAY FORK DR	DENISON PL	POLAND CT	342	25	8,550	Residential	AC	**75**
20830	70	MURRAY FORK DR	POLAND CT	CHESHIRE CT	357	25	8,925	Residential	AC	**73**
20830	80	MURRAY FORK DR	CHESHIRE CT	DUROC CT	450	26	11,700	Residential	AC	**68**
20830	90	MURRAY FORK DR	DUROC CT	CHINAS CT	128	27	3,456	Residential	AC	**73**
20840	10	MURRAY HILL RD	CLIFFDALE RD	BRECHIN RD	624	34	21,216	Residential	AC	**61**
20840	100	MURRAY HILL RD	LEVENHALL DR	LEVENHALL DR	379	26	9,854	Residential	AC	**86**
20840	20	MURRAY HILL RD	BRECHIN RD	DWIREWOOD DR	867	32	27,744	Residential	AC	**60**
20840	30	MURRAY HILL RD	DWIREWOOD DR	HYMAN PL	299	33	9,867	Residential	AC	**66**
20840	40	MURRAY HILL RD	HYMAN PL	BRIGHTWOOD DR	735	34	24,990	Residential	AC	**62**
20840	50	MURRAY HILL RD	BRIGHTWOOD DR	CLUNY DR	342	34	11,628	Residential	AC	**82**
20840	60	MURRAY HILL RD	CLUNY DR	GLASGOW DR	304	34	10,336	Residential	AC	**79**
20840	70	MURRAY HILL RD	GLASGOW DR	JURA DR	291	32	9,312	Residential	AC	**76**
20840	80	MURRAY HILL RD	JURA DR	S MCPHERSON CHURCH RD	469	35	16,415	Residential	AC	**81**
20840	90	MURRAY HILL RD	S MCPHERSON CHURCH RD	LEVENHALL DR	230	34	7,820	Residential	AC	**87**
20850	10	MYERS CT	LAW RD	SOUTH END	439	41	17,999	Residential	AC	**49**
20860	10	MYROVER ST	HAY ST	ARSENAL AVE	466	21	9,786	Residential	AC	**73**
20860	20	MYROVER ST	ARSENAL AVE	BRANSON ST	834	21	17,514	Residential	AC	**77**
20870	10	MYRTLE DR	LYNN AVE	POST AVE	336	33	11,088	Residential	AC	**71**
20880	10	MYRTLE HILL LN	BRAINERD AVE	KIRKLAND DR	320	25	8,000	Residential	AC	**50**
20880	20	MYRTLE HILL LN	KIRKLAND DR	COCHRAN AVE	300	26	7,800	Residential	AC	**59**
20890	10	MYRTLE ST	NORWOOD ST	BROOK ST	282	23	6,486	Residential	AC	**61**
20890	20	MYRTLE ST	BROOK ST	CLARENDON ST	363	21	7,623	Residential	AC	**58**

Fayetteville, NC

Appendix A - Network Inventory and Condition

BranchID	Section ID	Branch Name	From	To	Pavement Length (ft)	Pavement Width (ft)	Total Area (ft2)	Section Rank	Pavement Type	Current PCI (May 2022)
20890	30	MYRTLE ST	CLARENDON ST	HAY ST	363	21	7,623	Residential	AC	**64**
2090	10	ASHBORO ST	RANDOLPH AVE	DS@160FT	156	34	5,304	Residential	AC	**62**
2090	20	ASHBORO ST	DS@160FT	WOODCLIFT DR	251	31	7,781	Residential	AC	**67**
2090	30	ASHBORO ST	WOODCLIFT DR	ONTRA DR	186	31	5,766	Residential	AC	**67**
2090	40	ASHBORO ST	ONTRA DR	BUENA VISTA DR	766	36	27,576	Residential	AC	**57**
2090	50	ASHBORO ST	BUENA VISTA DR	EAST END	170	36	6,120	Residential	AC	**42**
20900	10	NAN ST	BEVERLY DR	SHUMONT DR	355	30	10,650	Residential	AC	**88**
20900	20	NAN ST	SHUMONT DR	FOX FERN DR	367	27	9,909	Residential	AC	**79**
20900	30	NAN ST	FOX FERN DR	SOUTH END	584	28	16,352	Residential	AC	**77**
20910	10	NANCE ST	MEMORY ST	STANTON ST	488	26	12,688	Residential	AC	**68**
20920	10	NAPLE ST	DEROSE DR	RAYNOR DR	487	34	16,558	Residential	AC	**62**
20930	10	NARWHAL CT	NORTH END	WATERS EDGE DR	204	46	9,384	Residential	AC	**67**
20940	10	NASSAU DR	MCFADYEN DR	BAHAMA LOOP	562	34	19,108	Residential	AC	**54**
20950	10	NATCHEZ LOOP	SHILOH DR	SHILOH DR	975	25	24,375	Residential	AC	**86**
20960	10	NATO RD	OWEN DR	PHILLIES CIR	624	33	20,592	Residential	AC	**68**
20960	20	NATO RD	PHILLIES CIR	FARGO DR	460	33	15,180	Residential	AC	**68**
20960	30	NATO RD	FARGO DR	LITTLE BEAVER DR	809	33	26,697	Residential	AC	**68**
20960	40	NATO RD	LITTLE BEAVER DR	SOUTH END	540	31	16,740	Residential	AC	**62**
20970	10	NAVARRO ST	RIM RD	PILONA CT	353	22	7,766	Residential	AC	**61**
20970	20	NAVARRO ST	PILONA CT	SANTIATO DR	298	27	8,046	Residential	AC	**58**
20980	10	NEAL ST	CEDAR CREEK RD	FAIRCLOTH ST	607	21	12,747	Residential	AC	**60**
20980	20	NEAL ST	FAIRCLOTH ST	CHRISTIAN ST	938	22	20,636	Residential	AC	**62**
20990	10	NEEDHAM DR	KAYWOOD DR	SUNBURY DR	461	24	11,064	Residential	AC	**78**
20990	20	NEEDHAM DR	SUNBURY DR	ROSEHILL RD	487	24	11,688	Residential	AC	**64**
2100	10	ASHBROOK RD	MONTCLAIR RD	ASHBROOK CT	266	27	7,182	Residential	AC	**81**
2100	20	ASHBROOK RD	ASHBROOK CT	KING ARTHUR RD	653	29	18,937	Residential	AC	**76**
2100	30	ASHBROOK RD	KING ARTHUR RD	NORTHGALES CIR	376	27	10,152	Residential	AC	**80**
2100	40	ASHBROOK RD	NORTHGALES CIR	BELFORD RD	588	27	15,876	Residential	AC	**72**
21000	10	NELSON AVE	CLIFFDALE RD	SOUTH END	971	19	18,449	Residential	AC	**79**
21010	10	NESBIT RD	HASTINGS DR	HASTINGS DR	670	25	16,750	Residential	AC	**81**
21020	10	NESSEE ST	YELLOWBRICK RD	CAVINESS ST	319	27	8,613	Residential	AC	**87**
21020	100	NESSEE ST	LULA DR	WILD RIDGE DR	310	23	7,130	Residential	AC	**86**
21020	110	NESSEE ST	WILD RIDGE DR	HOKE LOOP RD	457	24	10,968	Residential	AC	**88**
21020	20	NESSEE ST	CAVINESS ST	TINMAN DR	321	28	8,988	Residential	AC	**87**
21020	30	NESSEE ST	TINMAN DR	LIONCOWARD DR	465	26	12,090	Residential	AC	**81**
21020	40	NESSEE ST	LIONCOWARD DR	JENNY RD	388	28	10,864	Residential	AC	**83**
21020	50	NESSEE ST	JENNY RD	LASS ST	401	28	11,228	Residential	AC	**85**
21020	60	NESSEE ST	LASS ST	YELLOWBRICK RD	677	28	18,956	Residential	AC	**88**
21020	70	NESSEE ST	YELLOWBRICK RD	STAFFORD DR	681	28	19,068	Residential	AC	**95**
21020	80	NESSEE ST	STAFFORD DR	COURTLAND DR	773	23	17,779	Residential	AC	**89**
21020	90	NESSEE ST	COURTLAND DR	LULA DR	306	25	7,650	Residential	AC	**85**
21030	10	NESTING TRAIL DR	EAST END	DRAW BRIDGE LN	160	23	3,680	Residential	AC	**91**
21040	10	NETTLETREE LN	WEST END	KENTBERRY CT	377	31	11,687	Residential	AC	**55**
21050	10	NEVILLE ST	INGRAM ST	DS@170FT	170	33	5,610	Residential	AC	**77**
21050	20	NEVILLE ST	DS@170FT	AUTRY ST	930	34	31,620	Residential	AC	**78**
21050	30	NEVILLE ST	AUTRY ST	THAD ST	767	33	25,311	Residential	AC	**76**
21050	40	NEVILLE ST	THAD ST	EAST END	173	34	5,882	Residential	AC	**60**
21060	10	NEWARK AVE	JASPER ST	BULLOCK ST	940	33	31,020	Residential	AC	**65**
21060	20	NEWARK AVE	BULLOCK ST	NORMAL AVE	451	32	14,432	Residential	AC	**71**
21060	30	NEWARK AVE	NORMAL AVE	ROSEWOOD AVE	437	33	14,421	Residential	AC	**73**
21060	40	NEWARK AVE	ROSEWOOD AVE	STATE AVE	443	34	15,062	Residential	AC	**66**
21060	50	NEWARK AVE	STATE AVE	SOUTH END	380	33	12,540	Residential	AC	**69**
21070	10	NEWBURGH DR	OATES DR	RUSTIC HAVEN DR	622	25	15,550	Residential	AC	**42**
21070	20	NEWBURGH DR	RUSTIC HAVEN DR	EAST END	203	25	5,075	Residential	AC	**54**
21080	10	NEWCASTLE RD	WELSH PL	NORTHAMPTON RD	231	28	6,468	Residential	AC	**72**
21080	20	NEWCASTLE RD	NORTHAMPTON RD	SHORTRIDGE RD	445	28	12,460	Residential	AC	**65**
21080	30	NEWCASTLE RD	SHORTRIDGE RD	GALLOWAY DR	452	28	12,656	Residential	AC	**65**
21090	10	NEWLAND CIR	CHRISTINA ST	SOUTH END	325	34	11,050	Residential	AC	**90**
2110	10	ASHBURTON DR	BARKSDALE RD	CRANBROOK DR	1,138	37	42,106	Residential	AC	**68**
21100	10	NEWPORT RD	BERWICK DR	MORISTON RD	827	31	25,637	Residential	AC	**84**
21100	20	NEWPORT RD	MORISTON RD	WELLINGTON DR	1,265	28	35,420	Residential	AC	**81**
21100	30	NEWPORT RD	WELLINGTON DR	BELFORD RD	363	31	11,253	Residential	AC	**85**
21110	10	NEXUS CT	WEST END	FESTIVAL DR	452	22	9,944	Residential	AC	**34**
21110	20	NEXUS CT	FESTIVAL DR	EAST END	846	28	23,688	Residential	AC	**57**
21120	10	NICKLAUS DR	MINTZ AVE	MAXINE ST	763	32	24,416	Residential	AC	**77**

BranchID	Section ID	Branch Name	From	To	Pavement Length (ft)	Pavement Width (ft)	Total Area (ft2)	Section Rank	Pavement Type	Current PCI (May 2022)
21130	10	NICKY AVE	RICHARD ST	PRINCE ST	228	28	6,384	Residential	AC	**65**
21130	20	NICKY AVE	PRINCE ST	AMYE ST	398	31	12,338	Residential	AC	**69**
21130	30	NICKY AVE	AMYE ST	BREWER ST	351	32	11,232	Residential	AC	**63**
21130	40	NICKY AVE	BREWER ST	JASPER ST	348	31	10,788	Residential	AC	**66**
21130	50	NICKY AVE	JASPER ST	SOUTH END	376	24	9,024	Residential	AC	**60**
21140	10	NIGHTHAWK PL	WEST END	SPOTTED OWL CT	276	33	9,108	Residential	AC	**76**
21140	20	NIGHTHAWK PL	SPOTTED OWL CT	BLUE HERON CT	327	24	7,848	Residential	AC	**73**
21140	30	NIGHTHAWK PL	BLUE HERON CT	GLENALLEN ST	416	24	9,984	Residential	AC	**64**
21150	10	NIMOCKS AVE	DICK ST	CROSS CREEK ST	374	23	8,602	Residential	AC	**62**
21150	20	NIMOCKS AVE	CROSS CREEK ST	S COOL SPRING ST	378	24	9,072	Residential	AC	**65**
21160	10	NIX RD	NORTH END	BELLFLOWER ST	157	27	4,239	Residential	AC	**68**
21160	20	NIX RD	BELLFLOWER ST	FAITH DR	1,316	25	32,900	Residential	AC	**70**
21160	30	NIX RD	FAITH DR	CAMPGROUND CHURCH RD	1,650	20	33,000	Residential	AC	**66**
21160	40	NIX RD	CAMPGROUND CHURCH RD	BUIE CIR	650	24	15,600	Residential	AC	**61**
21170	10	NOBIE ST	NORTH END	JEAN ST	294	19	5,586	Residential	AC	**60**
21170	20	NOBIE ST	JEAN ST	CUMBERLAND RD	80	22	1,760	Residential	AC	**68**
21180	10	NORBERRY CT	NORTH END	COLERIDGE DR	472	32	15,104	Residential	AC	**56**
21190	10	NORCLIFF DR	WEST END	NUTHATCH RD	574	24	13,776	Residential	AC	**79**
2120	10	ASHDOWN PL	EASTDALE DR	BILLINGSFORD CIR	579	26	15,054	Residential	AC	**78**
2120	20	ASHDOWN PL	BILLINGSFORD CIR	SOUTH END	290	27	7,830	Residential	AC	**79**
21200	10	NORDIC DR	NORTH END	FISHER RD	611	36	21,996	Residential	AC	**95**
21210	10	NORFOLK CT	NORTH END	NOTTINGHAM DR	285	34	9,690	Residential	AC	**70**
21220	10	NORMAL AVE	NEWARK AVE	DS@125FT	128	22	2,816	Residential	AC	**72**
21220	20	NORMAL AVE	DS@125FT	SLATER AVE	217	22	4,774	Residential	AC	**63**
21220	30	NORMAL AVE	SLATER AVE	MURCHISON RD	339	22	7,458	Residential	AC	**62**
21230	10	NORMAN PL	WEST END	E LOCH HAVEN DR	210	37	7,770	Residential	AC	**65**
21240	10	NORTH HILL RD	NORTH END	DUFF CT	156	34	5,304	Residential	AC	**78**
21240	20	NORTH HILL RD	DUFF CT	RIDGECREST AVE	439	32	14,048	Residential	AC	**76**
21240	30	NORTH HILL RD	RIDGECREST AVE	DRAYTON RD	636	34	21,624	Residential	AC	**79**
21250	10	NORTH ST	SHERMAN DR	WILLISTON ST	1,105	22	24,310	Residential	AC	**71**
21250	100	NORTH ST	NORTH END	MILAN RD	149	18	2,682	Residential	AC	**79**
21250	110	NORTH ST	MILAN RD	SYCAMORE CT	194	21	4,074	Residential	AC	**59**
21250	120	NORTH ST	SYCAMORE CT	DRAKE ST	121	30	3,630	Residential	AC	**66**
21250	130	NORTH ST	DRAKE ST	IRENE AVE	512	32	16,384	Residential	AC	**66**
21250	140	NORTH ST	IRENE AVE	UNDERWOOD ST	530	32	16,960	Residential	AC	**43**
21250	150	NORTH ST	UNDERWOOD ST	TILLINGHAST ST	60	32	1,920	Residential	AC	**59**
21250	160	NORTH ST	TILLINGHAST ST	GRAY ST	490	33	16,170	Residential	AC	**43**
21250	170	NORTH ST	GRAY ST	LAMON ST	885	32	28,320	Residential	AC	**36**
21250	20	NORTH ST	WILLISTON ST	JONES ST	484	23	11,132	Residential	AC	**64**
21250	30	NORTH ST	JONES ST	COLONIAL DR	244	25	6,100	Residential	AC	**65**
21250	40	NORTH ST	COLONIAL DR	BROOKWOOD AVE	537	28	15,036	Residential	AC	**59**
21250	50	NORTH ST	BROOKWOOD AVE	HOFFER DR	248	28	6,944	Residential	AC	**83**
21250	60	NORTH ST	HOFFER DR	BLUEBERRY PL	1,128	35	39,480	Residential	AC	**54**
21250	70	NORTH ST	BLUEBERRY PL	BRINKLEY ST	481	33	15,873	Residential	AC	**61**
21250	80	NORTH ST	BRINKLEY ST	INGRAM ST	559	35	19,565	Residential	AC	**57**
21250	90	NORTH ST	INGRAM ST	WALL ST	1,701	27	45,927	Residential	AC	**49**
21260	10	NORTHAMPTON RD	WHITEHALL DR	GREENGATE HILL RD	564	26	14,664	Residential	AC	**66**
21260	20	NORTHAMPTON RD	GREENGATE HILL RD	GREYFIELD RD	364	29	10,556	Residential	AC	**74**
21260	30	NORTHAMPTON RD	GREYFIELD RD	NEWCASTLE RD	1,310	27	35,370	Residential	AC	**76**
21270	10	NORTHFIELD CT	NORTH END	SUMMER HILL RD	290	35	10,150	Residential	AC	**82**
21280	10	NORTHVIEW DR	MORGANTON RD	N EDGEWATER DR	171	34	5,814	Residential	AC	**80**
21280	20	NORTHVIEW DR	N EDGEWATER DR	HUNTINGTON RD	1,027	34	34,918	Residential	AC	**80**
21280	30	NORTHVIEW DR	HUNTINGTON RD	MIRROR LAKE DR	345	34	11,730	Residential	AC	**80**
21280	40	NORTHVIEW DR	MIRROR LAKE DR	GREENBAY RD	349	34	11,866	Residential	AC	**88**
21280	50	NORTHVIEW DR	GREENBAY RD	MILLBROOK RD	880	32	28,160	Residential	AC	**78**
21280	60	NORTHVIEW DR	MILLBROOK RD	OLD COLONY PL	295	32	9,440	Residential	AC	**83**
21280	70	NORTHVIEW DR	OLD COLONY PL	ST GEORGES HILL	267	34	9,078	Residential	AC	**91**
21280	80	NORTHVIEW DR	ST GEORGES HILL	S EDGEWATER DR	242	32	7,744	Residential	AC	**85**
21280	90	NORTHVIEW DR	S EDGEWATER DR	SOUTH END	304	33	10,032	Residential	AC	**74**
21290	10	NORTHWEST AVE	WALSTONE RD	ROWLAND CIR	575	31	17,825	Residential	AC	**63**
21290	20	NORTHWEST AVE	ROWLAND CIR	ROWLAND CIR	550	33	18,150	Residential	AC	**63**
21290	30	NORTHWEST AVE	ROWLAND CIR	RAMSEY ST	375	32	12,000	Residential	AC	**66**
2130	10	ASHFIELD DR	MAGELLAN DR	LIONEL LN	573	28	16,044	Residential	AC	**86**
2130	20	ASHFIELD DR	LIONEL LN	GOWAN LN	476	28	13,328	Residential	AC	**90**
2130	30	ASHFIELD DR	GOWAN LN	BAXTER ST	211	28	5,908	Residential	AC	**86**

Fayetteville, NC

Appendix A - Network Inventory and Condition

BranchID	Section ID	Branch Name	From	To	Pavement Length (ft)	Pavement Width (ft)	Total Area (ft2)	Section Rank	Pavement Type	Current PCI (May 2022)
2130	40	ASHFIELD DR	BAXTER ST	KELBURN DR	602	28	16,856	Residential	AC	**89**
2130	50	ASHFIELD DR	KELBURN DR	EAST END	383	28	10,724	Residential	AC	**86**
21300	10	NORTON DR	WEST END	BOSTIAN DR	647	20	12,940	Residential	AC	**55**
21310	10	NORWICK DR	NORTH END	BROYHILL RD	619	31	19,189	Residential	AC	**71**
21320	10	NORWOOD ST	OAKRIDGE AVE	BELMONT AVE	400	21	8,400	Residential	AC	**82**
21320	30	NORWOOD ST	MYRTLE ST	PINE HILL RD	115	25	2,875	Residential	AC	**86**
21320	40	NORWOOD ST	PINE HILL RD	SPRING ST	333	21	6,993	Residential	AC	**92**
21320	50	NORWOOD ST	SPRING ST	PINE HILL RD	259	22	5,698	Residential	AC	**86**
21320	60	NORWOOD ST	PINE HILL RD	HINSDALE AVE	353	32	11,296	Residential	AC	**62**
21330	10	NOTLAND CT	NORTH END	ABBEYDALE LN	250	39	9,750	Residential	AC	**89**
21340	10	NOTRE DAME PL	DARTMOUTH DR	FORDHAM DR	541	33	17,853	Residential	AC	**45**
21350	10	NOTTINGHAM DR	NORTH END	WESTMINSTER DR	984	28	27,552	Residential	AC	**71**
21350	20	NOTTINGHAM DR	WESTMINSTER DR	NORFOLK CT	420	25	10,500	Residential	AC	**63**
21350	30	NOTTINGHAM DR	NORFOLK CT	EAST END	194	26	5,044	Residential	AC	**63**
21360	10	NUGGET CT	EAST END	GARNET DR	348	34	11,832	Residential	AC	**73**
21360	20	NUGGET CT	GARNET DR	WEST END	438	32	14,016	Residential	AC	**78**
21370	10	NUTBUSH PL	CONIFER DR	EAST END	592	32	18,944	Residential	AC	**70**
21380	10	NUTHATCH RD	NORTH END	TOWHEE ST	463	31	14,353	Residential	AC	**90**
21380	20	NUTHATCH RD	TOWHEE ST	DAPHNE CIR	309	27	8,343	Residential	AC	**87**
21380	30	NUTHATCH RD	DAPHNE CIR	DAPHNE CIR	836	27	22,572	Residential	AC	**88**
21380	40	NUTHATCH RD	DAPHNE CIR	NORCLIFF DR	359	23	8,257	Residential	AC	**85**
21380	50	NUTHATCH RD	NORCLIFF DR	SOUTH END	148	42	6,216	Residential	AC	**85**
21390	10	NUTLEY DR	TRYON DR	LASALLE AVE	334	33	11,022	Residential	AC	**68**
21390	20	NUTLEY DR	LASALLE AVE	DUNCAN ST	718	31	22,258	Residential	AC	**62**
21390	30	NUTLEY DR	DUNCAN ST	DUNCAN ST	140	32	4,480	Residential	AC	**63**
21390	40	NUTLEY DR	DUNCAN ST	PAMALEE DR	375	32	12,000	Residential	AC	**60**
2140	10	ASHFORD AVE	GREENLAND DR	WESTMONT DR	544	36	19,584	Residential	AC	**51**
21400	10	NUTMEG PL	NORTH END	APRICOT CT	240	35	8,400	Residential	AC	**88**
21400	20	NUTMEG PL	APRICOT CT	APRICOT CT	39	28	1,092	Residential	AC	**88**
21400	30	NUTMEG PL	APRICOT CT	LANDAU RD	318	25	7,950	Residential	AC	**80**
21410	10	OAK KNOLLS DR	SKYLINE DR	LONGMOOR DR	1,439	25	35,975	Residential	AC	**51**
21410	20	OAK KNOLLS DR	LONGMOOR DR	SOUTH END	148	42	6,216	Residential	AC	**41**
21420	10	OAK MEADOW CT	WEST END	RIM RD	278	30	8,340	Residential	AC	**80**
21430	10	OAK ST	CROSS ST	DS@335FT	336	22	7,392	Residential	AC	**76**
21430	20	OAK ST	DS@335FT	SOUTHERN AVE	173	25	4,325	Residential	AC	**87**
21440	10	OAK TREE CT	BERRIEDALE DR	SOUTH END	178	38	6,764	Residential	AC	**81**
21450	10	OAKCREST DR	RENFROW DR	COMFY CT	195	25	4,875	Residential	AC	**63**
21450	20	OAKCREST DR	COMFY CT	HAVEN CT	290	26	7,540	Residential	AC	**62**
21450	30	OAKCREST DR	HAVEN CT	LAKECREST DR	404	24	9,696	Residential	AC	**70**
21460	10	OAKDALE DR	CLEARWATER DR	THORNDIKE DR	612	21	12,852	Residential	AC	**74**
21470	10	OAKFIELD CT	TRADEWINDS DR	EAST END	334	33	11,022	Residential	AC	**71**
21480	10	OAKGROVE DR	GEORGETOWN CIR	GEORGETOWN CIR	1,168	27	31,536	Residential	AC	**83**
21490	10	OAKLAND DR	WEST END	WEST DR	170	31	5,270	Residential	AC	**62**
21490	20	OAKLAND DR	WEST DR	LIBERTY ST	422	32	13,504	Residential	AC	**63**
21490	30	OAKLAND DR	LIBERTY ST	HILLSBORO ST	729	32	23,328	Residential	AC	**59**
2150	10	ASHGROVE DR	RIDGEWAY DR	LINKWOOD DR	692	30	20,760	Residential	AC	**85**
21500	10	OAKLEY DR	NORTH END	ST THOMAS RD	265	23	6,095	Residential	AC	**80**
21510	10	OAKMONT CIR	MCARTHUR RD	OAKMONT CIR	227	19	4,313	Residential	AC	**55**
21510	20	OAKMONT CIR	OAKMONT CIR	LAKESIDE DR	511	22	11,242	Residential	AC	**55**
21510	30	OAKMONT CIR	LAKESIDE DR	OAKMONT CIR	1,270	20	25,400	Residential	AC	**52**
21520	10	OAKRIDGE AVE	WOODLAND DR	LAMBERT ST	515	23	11,845	Residential	AC	**41**
21520	100	OAKRIDGE AVE	BROOK ST	CLARENDON ST	366	19	6,954	Residential	AC	**65**
21520	110	OAKRIDGE AVE	CLARENDON ST	HAY ST	273	19	5,187	Residential	AC	**60**
21520	20	OAKRIDGE AVE	LAMBERT ST	ALTERNATIVE DR	322	22	7,084	Residential	AC	**53**
21520	30	OAKRIDGE AVE	ALTERNATIVE DR	HILLTOP AVE	157	26	4,082	Residential	AC	**57**
21520	40	OAKRIDGE AVE	HILLTOP AVE	HAYMOUNT CT	238	34	8,092	Residential	AC	**73**
21520	50	OAKRIDGE AVE	HAYMOUNT CT	W ROWAN ST	133	35	4,655	Residential	AC	**77**
21520	60	OAKRIDGE AVE	W ROWAN ST	GOODVIEW AVE	235	24	5,640	Residential	AC	**73**
21520	70	OAKRIDGE AVE	GOODVIEW AVE	GENERAL LEE AVE	374	23	8,602	Residential	AC	**59**
21520	80	OAKRIDGE AVE	GENERAL LEE AVE	NORWOOD ST	261	20	5,220	Residential	AC	**77**
21520	90	OAKRIDGE AVE	NORWOOD ST	BROOK ST	211	19	4,009	Residential	AC	**62**
21530	10	OAKSTONE DR	LOWELL HARRIS RD	BEVERLY DR	1,299	29	37,671	Residential	AC	**53**
21530	20	OAKSTONE DR	BEVERLY DR	SOUTH END	568	29	16,472	Residential	AC	**71**
21540	10	OAKVIEW DR	KODIAK DR	BETA ST	338	29	9,802	Residential	AC	**63**
21540	20	OAKVIEW DR	BETA ST	COLERIDGE DR	1,064	24	25,536	Residential	AC	**57**

Fayetteville, NC

Appendix A - Network Inventory and Condition

BranchID	Section ID	Branch Name	From	To	Pavement Length (ft)	Pavement Width (ft)	Total Area (ft2)	Section Rank	Pavement Type	Current PCI (May 2022)
21550	10	OAKWOOD ST	KATHY ST	EAST END	92	54	4,968	Residential	GR	**0**
21550	20	OAKWOOD ST	KAREN LAKE DR	KATHY ST	496	19	9,424	Residential	AC	**69**
21560	10	OATES DR	RAMSEY ST	SUGARLOAF PL	795	20	15,900	Residential	AC	**70**
21560	20	OATES DR	SUGARLOAF PL	NEWBURGH DR	1,144	26	29,744	Residential	AC	**58**
21560	30	OATES DR	NEWBURGH DR	ANDOVER RD	414	24	9,936	Residential	AC	**59**
21570	10	OBERLIN CT	WEST END	COLINWOOD DR	363	31	11,253	Residential	AC	**79**
21580	10	OBLU CT	ALTGERO AVE	EAST END	215	35	7,525	Residential	AC	**92**
21590	10	OCALA DR	SARASOTA DR	RAYNOR DR	299	27	8,073	Residential	AC	**60**
2160	10	ASHLEMAN DR	NORTH END	BURWELL DR	529	33	17,457	Residential	AC	**88**
2160	20	ASHLEMAN DR	BURWELL DR	LAURA ANN CT	316	27	8,532	Residential	AC	**90**
21600	10	OCTOBER PL	NORTH END	APRIL DR	181	38	6,878	Residential	AC	**87**
21610	10	ODOM DR	NORTH END	CYPRESS RD	181	19	3,439	Residential	AC	**73**
21610	20	ODOM DR	CYPRESS RD	WALNUT DR	369	22	8,118	Residential	AC	**67**
21610	30	ODOM DR	WALNUT DR	TUPELO CIR	362	28	10,136	Residential	AC	**66**
21610	40	ODOM DR	TUPELO CIR	COTTONWOOD DR	403	30	12,090	Residential	AC	**75**
21610	50	ODOM DR	COTTONWOOD DR	HURLEY DR	384	30	11,520	Residential	AC	**70**
21610	60	ODOM DR	HURLEY DR	ELLSWORTH DR	841	28	23,548	Residential	AC	**66**
21610	70	ODOM DR	ELLSWORTH DR	JAPONICA RD	339	28	9,492	Residential	AC	**54**
21610	80	ODOM DR	JAPONICA RD	REDWOOD DR	585	27	15,795	Residential	AC	**66**
21610	90	ODOM DR	REDWOOD DR	COVENTRY RD	837	27	22,599	Residential	AC	**62**
21620	10	OFFING CT	NORTH END	BAHAMA LOOP	394	33	13,002	Residential	AC	**60**
21630	10	OFFING DR	BAHAMA LOOP	WATERS EDGE DR	980	30	29,400	Residential	AC	**66**
21630	20	OFFING DR	WATERS EDGE DR	DALTON RD	256	26	6,656	Residential	AC	**51**
21630	30	OFFING DR	DALTON RD	DALTON RD	550	31	17,050	Residential	AC	**48**
21630	40	OFFING DR	DALTON RD	SOUTH END	190	30	5,700	Residential	AC	**65**
21630	50	OFFING DR	NORTH END	EAGLECHASE DR	122	36	4,392	Residential	AC	**83**
21630	60	OFFING DR	EAGLECHASE DR	CHAMBRIAN DR	87	35	3,045	Residential	AC	**83**
21630	70	OFFING DR	CHAMBRIAN DR	DUNBRIDGE DR	738	35	25,830	Residential	AC	**89**
21630	80	OFFING DR	DUNBRIDGE DR	CLIFFDALE RD	184	27	4,968	Residential	AC	**86**
21640	10	OFFSHORE DR	BAYVIEW DR	CROSS ST	445	34	15,130	Residential	AC	**75**
21640	20	OFFSHORE DR	CROSS ST	LONGLEAF DR	1,692	32	54,144	Residential	AC	**81**
21650	10	OGLETHORP CT	SCOTTY HILL RD	FRANKFORT CIR	284	26	7,384	Residential	AC	**79**
21650	20	OGLETHORP CT	FRANKFORT CIR	WEST END	289	33	9,537	Residential	AC	**69**
21660	10	OLD CASTLE DR	WEST END	PRESTIGE BLVD	637	32	20,384	Residential	AC	**59**
21670	10	OLD COLONY PL	WEST END	NORTHVIEW DR	542	37	20,054	Residential	AC	**71**
21680	10	OLD ENGLISH CT	NORTH END	DIPLOMAT DR	175	30	5,250	Residential	AC	**66**
21690	10	OLD FARM RD	MORGANTON RD	COTTON VALLEY DR	483	72	34,776	Residential	AC	**91**
21690	100	OLD FARM RD	RAIL FENCE CT	COTTONBELT WAY	351	27	9,477	Residential	AC	**94**
21690	110	OLD FARM RD	COTTONBELT WAY	COTTON VALLEY DR	723	27	19,521	Residential	AC	**95**
21690	120	OLD FARM RD	COTTON VALLEY DR	E LOCH HAVEN DR	857	28	23,996	Residential	AC	**88**
21690	20	OLD FARM RD	COTTON VALLEY DR	JASON CT	416	31	12,896	Residential	AC	**92**
21690	30	OLD FARM RD	JASON CT	GASTON CT	214	31	6,634	Residential	AC	**90**
21690	40	OLD FARM RD	GASTON CT	BUNDY CT	145	32	4,640	Residential	AC	**92**
21690	50	OLD FARM RD	BUNDY CT	MORTON CT	234	31	7,254	Residential	AC	**89**
21690	60	OLD FARM RD	MORTON CT	MURRAY FORK DR	1,096	32	35,072	Residential	AC	**91**
21690	70	OLD FARM RD	MURRAY FORK DR	WAGON WHEEL CT	394	26	10,244	Residential	AC	**95**
21690	80	OLD FARM RD	WAGON WHEEL CT	CONIFER DR	212	27	5,724	Residential	AC	**91**
21690	90	OLD FARM RD	CONIFER DR	RAIL FENCE CT	193	28	5,404	Residential	AC	**92**
2170	10	ASHLEY ST	ELLIS ST	CHESTERFIELD DR	566	35	19,810	Residential	AC	**43**
2170	20	ASHLEY ST	CHESTERFIELD DR	SOUTH END	40	34	1,360	Residential	AC	**55**
21700	10	OLD FIELD RD	WEST END	TOLGATE RD	110	64	7,040	Residential	AC	**67**
21700	20	OLD FIELD RD	TOLGATE RD	GRASSMERE PL	731	24	17,544	Residential	AC	**68**
21700	30	OLD FIELD RD	GRASSMERE PL	QUAILRIDGE DR	561	25	14,025	Residential	AC	**63**
21710	10	OLD GATE RD	MAWOOD AVE	MAWOOD AVE	353	23	8,119	Residential	AC	**92**
21710	20	OLD GATE RD	MAWOOD AVE	MERRITT DR	370	21	7,770	Residential	AC	**84**
21710	30	OLD GATE RD	MERRITT DR	HEARTHSTONE DR	410	27	11,070	Residential	AC	**85**
21710	40	OLD GATE RD	HEARTHSTONE DR	MORGANTON RD	840	29	24,360	Residential	AC	**79**
21720	10	OLD HUNT PL	ENGLISH SADDLE DR	SOUTH END	398	32	12,736	Residential	AC	**70**
21730	10	OLD KILN DR	STONEWASH DR	LOOM DR	255	25	6,375	Residential	AC	**92**
21740	10	OLD MCPHERSON CHURCH RD	S MCPHERSON CHURCH RD	LAINEY LN	907	21	19,047	Residential	AC	**72**
21740	20	OLD MCPHERSON CHURCH RD	LAINEY LN	SOUTH END	523	21	10,983	Residential	AC	**51**
21750	10	OLD SHAW RD	SHAW RD	ABERDEEN PL	1,257	19	23,883	Residential	AC	**88**
21750	20	OLD SHAW RD	ABERDEEN PL	MARCIA ST	512	20	10,240	Residential	AC	**93**
21750	30	OLD SHAW RD	MARCIA ST	BRAGG BLVD	209	35	7,315	Residential	AC	**84**
21760	10	OLD SPEARS RD	WINGATE RD	TOLGATE RD	346	32	11,072	Residential	AC	**100**

BranchID	Section ID	Branch Name	From	To	Pavement Length (ft)	Pavement Width (ft)	Total Area (ft2)	Section Rank	Pavement Type	Current PCI (May 2022)
21760	20	OLD SPEARS RD	TOLGATE RD	GRASSMERE PL	761	25	19,025	Residential	AC	**100**
21760	30	OLD SPEARS RD	GRASSMERE PL	KINGSBERRY LN	337	24	8,088	Residential	AC	**100**
21760	40	OLD SPEARS RD	KINGSBERRY LN	QUAILRIDGE DR	290	21	6,090	Residential	AC	**100**
21770	10	OLD ST	RAY AVE	BURGESS ST	385	25	9,625	Residential	AC	**68**
21770	20	OLD ST	BURGESS ST	ANDERSON ST	400	26	10,400	Residential	AC	**52**
21770	30	OLD ST	ANDERSON ST	CROSSOVER	351	28	9,828	Residential	AC	**68**
21770	40	OLD ST	CROSSOVER	GREEN ST	147	32	4,704	Residential	AC	**51**
21780	10	OLD WILMINGTON RD	PERSON ST	E RUSSELL ST	752	34	25,568	Arterial	AC	**28**
21780	100	OLD WILMINGTON RD	SIMMONS ST	CURTIS LN	213	35	7,455	Arterial	AC	**87**
21780	110	OLD WILMINGTON RD	CURTIS LN	FISHER ST	368	35	12,880	Arterial	AC	**91**
21780	120	OLD WILMINGTON RD	FISHER ST	WRIGHT ST	316	35	11,060	Arterial	AC	**90**
21780	130	OLD WILMINGTON RD	WRIGHT ST	GRACE AVE	605	36	21,780	Arterial	AC	**89**
21780	140	OLD WILMINGTON RD	GRACE AVE	LAUVINA AVE	288	37	10,656	Arterial	AC	**85**
21780	150	OLD WILMINGTON RD	LAUVINA AVE	BUXTON BLVD	40	37	1,480	Residential	AC	**82**
21780	160	OLD WILMINGTON RD	BUXTON BLVD	S EASTERN BLVD	413	47	19,411	Arterial	AC	**66**
21780	170	OLD WILMINGTON RD	S EASTERN BLVD	S EASTERN BLVD	332	61	20,252	Arterial	AC	**61**
21780	180	OLD WILMINGTON RD	S EASTERN BLVD	SOUTH END	1,652	39	64,428	Arterial	AC	**72**
21780	20	OLD WILMINGTON RD	E RUSSELL ST	MCDANIEL ST	560	32	17,920	Arterial	AC	**52**
21780	30	OLD WILMINGTON RD	MCDANIEL ST	SCARBOROUGH ST	411	36	14,796	Arterial	AC	**77**
21780	40	OLD WILMINGTON RD	SCARBOROUGH ST	CARBONTON ST	224	34	7,616	Arterial	AC	**81**
21780	50	OLD WILMINGTON RD	CARBONTON ST	CAMPBELL AVE	385	35	13,475	Arterial	AC	**78**
21780	60	OLD WILMINGTON RD	CAMPBELL AVE	CAMPBELL TERRACE RD	478	36	17,208	Arterial	AC	**86**
21780	70	OLD WILMINGTON RD	CAMPBELL TERRACE RD	VANSTORY ST	94	34	3,196	Residential	AC	**86**
21780	80	OLD WILMINGTON RD	VANSTORY ST	CANDLEBERRY CT	184	34	6,256	Arterial	AC	**86**
21780	90	OLD WILMINGTON RD	CANDLEBERRY CT	SIMMONS ST	79	34	2,686	Residential	AC	**90**
21790	10	OLDTOWN DR	NORTH END	AJUGA PL	373	30	11,190	Residential	AC	**88**
21790	20	OLDTOWN DR	AJUGA PL	PEBBLESTONE DR	421	25	10,525	Residential	AC	**90**
2180	10	ASHRIDGE DR	CARLOWAY DR	BAYHAM CT	908	28	25,424	Residential	AC	**70**
2180	20	ASHRIDGE DR	BAYHAM CT	RUDLAND CT	458	29	13,282	Residential	AC	**66**
2180	30	ASHRIDGE DR	RUDLAND CT	STONECLAVE PL	354	29	10,266	Residential	AC	**66**
2180	40	ASHRIDGE DR	STONECLAVE PL	BECKFORD LN	353	29	10,237	Residential	AC	**62**
21800	10	OLIVE RD	FORT BRAGG RD	MORGANTON RD	259	34	8,806	Residential	AC	**61**
21800	20	OLIVE RD	MORGANTON RD	DS@470FT	468	20	9,360	Residential	AC	**70**
21800	30	OLIVE RD	DS@470FT	SHERWOOD DR	55	21	1,155	Residential	AC	**72**
21810	10	OLIVER ST	NORTH END	CAPE CENTER DR	402	31	12,462	Residential	AC	**76**
21810	20	OLIVER ST	CAPE CENTER DR	SANDHURST DR	394	34	13,396	Residential	AC	**56**
21820	10	OLYMPIA CT	GOLA DR	SOUTH END	618	37	22,866	Residential	AC	**75**
21830	10	OMNI CT	PIN OAK LN	SOUTH END	169	45	7,605	Residential	AC	**44**
21840	10	ONIE CT	NORTH END	DOCIA CIR	214	29	6,206	Residential	AC	**73**
21850	10	ONSLOW ST	AUSTIN DR	BRENDA DR	643	27	17,361	Residential	AC	**73**
21860	10	ONTRA DR	LAW RD	ASHBORO ST	598	32	19,136	Residential	AC	**64**
21870	10	ONYX CT	EAST END	TURQUOISE RD	448	32	14,336	Residential	AC	**89**
21880	10	OPAL CT	LIVINGSTON DR	EAST END	636	29	18,444	Residential	AC	**79**
21890	10	OPEN VIEW DR	SAMUEL ST	DOUGLAS ST	515	19	9,785	Residential	AC	**68**
21890	20	OPEN VIEW DR	DOUGLAS ST	DOUGLAS ST	590	21	12,390	Residential	AC	**67**
2190	10	ASHTON RD	HOPE MILLS RD	INVERNESS DR	359	35	12,565	Residential	AC	**72**
2190	100	ASHTON RD	PARK KNOLL LN	CANTERBURY DR	249	32	7,968	Residential	AC	**70**
2190	110	ASHTON RD	CANTERBURY DR	RAMBLEWOOD DR	593	35	20,755	Residential	AC	**75**
2190	120	ASHTON RD	RAMBLEWOOD DR	TANGERINE DR	312	34	10,608	Residential	AC	**74**
2190	130	ASHTON RD	TANGERINE DR	PAULSUN DR	300	34	10,200	Residential	AC	**88**
2190	140	ASHTON RD	PAULSUN DR	SHIMMER DR	297	34	10,098	Residential	AC	**92**
2190	150	ASHTON RD	SHIMMER DR	SOUTH END	327	35	11,445	Residential	AC	**83**
2190	20	ASHTON RD	INVERNESS DR	CAWDOR DR	1,004	34	34,136	Residential	AC	**75**
2190	30	ASHTON RD	CAWDOR DR	INVERNESS DR	296	36	10,656	Residential	AC	**63**
2190	40	ASHTON RD	INVERNESS DR	DS@215FT	213	35	7,455	Residential	AC	**67**
2190	50	ASHTON RD	DS@215FT	CAMELOT DR	370	28	10,360	Residential	AC	**67**
2190	60	ASHTON RD	CAMELOT DR	STRATHMORE AVE	851	30	25,530	Residential	AC	**72**
2190	70	ASHTON RD	STRATHMORE AVE	DS@200FT	202	30	6,060	Residential	AC	**76**
2190	80	ASHTON RD	DS@200FT	FRIAR AVE	1,165	30	34,950	Residential	AC	**76**
2190	90	ASHTON RD	FRIAR AVE	PARK KNOLL LN	176	25	4,400	Residential	AC	**71**
21900	10	ORANGE ST	W ORANGE ST	ORANGE ST	1,172	34	39,848	Residential	AC	**57**
21900	20	ORANGE ST	W ORANGE ST	CUMBERLAND ST	333	31	10,323	Residential	AC	**78**
21900	30	ORANGE ST	CUMBERLAND ST	CHANCE ST	677	32	21,664	Residential	AC	**49**
21900	40	ORANGE ST	CHANCE ST	MOORE ST	879	32	28,128	Residential	AC	**76**
21900	50	ORANGE ST	NORTH END	WILEY ST	152	33	5,016	Residential	AC	**52**

Fayetteville, NC

Appendix A - Network Inventory and Condition

BranchID	Section ID	Branch Name	From	To	Pavement Length (ft)	Pavement Width (ft)	Total Area (ft2)	Section Rank	Pavement Type	Current PCI (May 2022)
21900	60	ORANGE ST	WILEY ST	PLUM ST	119	34	4,046	Residential	AC	**60**
21900	70	ORANGE ST	PLUM ST	E ORANGE ST	182	31	5,642	Residential	AC	**64**
21900	80	ORANGE ST	E ORANGE ST	ORANGE ST	840	31	26,040	Residential	AC	**66**
21910	10	ORCHARD DR	ROGERS DR	DRAYTON RD	670	32	21,440	Residential	AC	**63**
21920	10	ORLANDO ST	BURNETT AVE	COWAN ST	295	34	10,030	Residential	AC	**77**
21920	20	ORLANDO ST	COWAN ST	HENRY ST	287	34	9,758	Residential	AC	**71**
21920	30	ORLANDO ST	HENRY ST	CAMDEN RD	323	33	10,659	Residential	AC	**73**
21930	10	ORMOND CT	WEST END	MURRAY FORK DR	223	35	7,805	Residential	AC	**81**
21940	10	ORMSKIRK DR	PAISLEY AVE	GREENOCK AVE	488	21	10,248	Residential	AC	**73**
21940	20	ORMSKIRK DR	GREENOCK AVE	MCDOUGAL DR	345	24	8,280	Residential	AC	**67**
21940	30	ORMSKIRK DR	MCDOUGAL DR	MCDOUGAL DR	331	29	9,599	Residential	AC	**66**
21940	40	ORMSKIRK DR	MCDOUGAL DR	CARNSMORE DR	488	31	15,128	Residential	AC	**76**
21950	10	OSAGE CT	WEST END	MESA DR	153	40	6,120	Residential	AC	**59**
21960	10	OSCAR ST	BLACKWELL ST	FAIRVIEW ST	363	19	6,897	Residential	AC	**69**
21970	10	OSCEOLA DR	COURTNEY ST	ROSEHILL RD	1,201	33	39,633	Residential	AC	**68**
21980	10	OSPREY PL	NORTH END	AVALON DR	162	40	6,480	Residential	AC	**56**
21990	10	OTTIS F JONES PKWY	GILLESPIE ST	DICK ST	354	37	13,098	Residential	AC	**66**
21990	20	OTTIS F JONES PKWY	DICK ST	PERSON ST	461	46	21,206	Residential	AC	**68**
2200	10	ASHWOOD CIR	WEST END	ROUNDTREE DR	497	34	16,898	Residential	AC	**85**
22000	10	OUR ST	NORTH END	WOODMARK DR	443	30	13,290	Residential	AC	**77**
22000	20	OUR ST	WOODMARK DR	SCULLY DR	1,291	27	34,857	Residential	AC	**57**
22000	30	OUR ST	SCULLY DR	WIGWAM DR	333	28	9,324	Residential	AC	**56**
22000	40	OUR ST	WIGWAM DR	ISSAC DOCK DR	330	28	9,240	Residential	AC	**47**
22010	10	OVERBROOK DR	INGLESIDE DR	DECATUR DR	951	25	23,775	Residential	AC	**63**
22010	20	OVERBROOK DR	DECATUR DR	N REILLY RD	754	26	19,604	Residential	AC	**54**
22020	10	OVERLAND CT	COACHWAY DR	BROOKBERRY CT	297	24	7,128	Residential	AC	**57**
22020	20	OVERLAND CT	BROOKBERRY CT	EAST END	220	37	8,140	Residential	AC	**75**
22030	10	OVERLOOK DR	STUART AVE	LAWRENCE AVE	284	33	9,372	Residential	AC	**47**
22030	20	OVERLOOK DR	LAWRENCE AVE	SUNSET AVE	383	32	12,256	Residential	AC	**50**
22030	30	OVERLOOK DR	SUNSET AVE	SCOTT AVE	427	34	14,518	Residential	AC	**48**
22040	10	OVERTON PL	NORTH END	CLIFFDALE RD	491	31	15,221	Residential	AC	**88**
22050	10	OWLANDS CT	EAST END	PAINTERS MILL DR	265	32	8,480	Residential	AC	**88**
22060	10	OXFORD ST	GRIFFIN ST	ELBA ST	598	22	13,156	Residential	AC	**82**
22060	20	OXFORD ST	ELBA ST	LITTLE AVE	369	23	8,487	Residential	AC	**77**
22070	10	PACIFIC AVE	PIN OAK LN	FELIX CT	1,505	29	43,645	Residential	AC	**100**
22070	20	PACIFIC AVE	FELIX CT	PIN OAK LN	280	27	7,560	Residential	AC	**100**
22070	30	PACIFIC AVE	PIN OAK LN	BATTLE RD	1,439	27	38,853	Residential	AC	**49**
22070	40	PACIFIC AVE	BATTLE RD	RIM RD	1,445	28	40,460	Residential	AC	**58**
22080	10	PACKARD PL	ROUNDABOUT	WEST END	218	36	7,848	Residential	AC	**87**
22090	10	PADDINGTON CT	BERRIEDALE DR	EAST END	544	27	14,688	Residential	AC	**89**
2210	10	ASPEN CIR	FRIAR AVE	ALDER RD	361	33	11,913	Residential	AC	**82**
2210	20	ASPEN CIR	ALDER RD	ALDER RD	1,539	32	49,248	Residential	AC	**87**
2210	30	ASPEN CIR	ALDER RD	FRIAR AVE	359	30	10,770	Residential	AC	**86**
22100	10	PADDINGTON PL	NORTH END	SCOTTSDALE DR	726	32	23,232	Residential	AC	**66**
22100	20	PADDINGTON PL	SCOTTSDALE DR	SOUTH END	151	39	5,889	Residential	AC	**62**
22110	10	PADDLEWHEEL RD	WEST END	GOLF DR	778	34	26,452	Residential	AC	**89**
22110	20	PADDLEWHEEL RD	GOLF DR	BONNIE BELL LN	504	33	16,632	Residential	AC	**96**
22110	30	PADDLEWHEEL RD	BONNIE BELL LN	GRIST MILL RD	408	32	13,056	Residential	AC	**91**
22120	10	PAINTERSMILL DR	ROUNDABOUT	ROUNDABOUT	100	60	6,000	Residential	AC	**0**
22120	20	PAINTERSMILL DR	MEDIAN START	MEDIAN END	133	19	2,527	Residential	AC	**82**
22120	30	PAINTERSMILL DR	MEDIAN END	MEDIAN START	133	32	4,256	Residential	AC	**86**
22120	40	PAINTERSMILL DR	MEDIAN END	WATSON PARK CT	278	36	10,008	Residential	AC	**84**
22120	50	PAINTERSMILL DR	WATSON PARK CT	HIGHPOINT CT	415	35	14,525	Residential	AC	**90**
22120	60	PAINTERSMILL DR	HIGHPOINT CT	CLEAR PINES CT	370	23	8,510	Residential	AC	**89**
22120	70	PAINTERSMILL DR	CLEAR PINES CT	ROUNDABOUT	392	23	9,016	Residential	AC	**95**
22120	80	PAINTERSMILL DR	ROUNDABOUT	SOUTH END	475	22	10,450	Residential	AC	**82**
22130	10	PAISLEY AVE	TIREE DR	LOCHCARRON DR	1,861	26	48,386	Residential	AC	**77**
22130	100	PAISLEY AVE	SHENANDOAH DR	THORNWALD CT	444	25	11,100	Residential	AC	**86**
22130	110	PAISLEY AVE	THORNWALD CT	LOCH NESS CT	486	24	11,664	Residential	AC	**83**
22130	120	PAISLEY AVE	LOCH NESS CT	MACGREGOR CT	570	24	13,680	Residential	AC	**78**
22130	130	PAISLEY AVE	MACGREGOR CT	SHENANDOAH DR	425	23	9,775	Residential	AC	**81**
22130	140	PAISLEY AVE	SHENANDOAH DR	LAWNWOOD DR	347	25	8,675	Residential	AC	**72**
22130	150	PAISLEY AVE	LAWNWOOD DR	DENHAM CT	316	24	7,584	Residential	AC	**77**
22130	160	PAISLEY AVE	DENHAM CT	DENHAM CT	39	24	936	Residential	AC	**90**
22130	170	PAISLEY AVE	DENHAM CT	BOWMAN CT	366	24	8,784	Residential	AC	**77**

BranchID	Section ID	Branch Name	From	To	Pavement Length (ft)	Pavement Width (ft)	Total Area (ft2)	Section Rank	Pavement Type	Current PCI (May 2022)
22130	180	PAISLEY AVE	BOWMAN CT	CARNSMORE DR	369	23	8,487	Residential	AC	**79**
22130	20	PAISLEY AVE	LOCHCARRON DR	ORMSKIRK DR	263	26	6,838	Residential	AC	**76**
22130	30	PAISLEY AVE	ORMSKIRK DR	GREENOCK AVE	1,043	27	28,161	Residential	AC	**78**
22130	40	PAISLEY AVE	GREENOCK AVE	SELKIRK PL	465	22	10,230	Residential	AC	**85**
22130	50	PAISLEY AVE	SELKIRK PL	GRAMPIAN CT	350	23	8,050	Residential	AC	**83**
22130	60	PAISLEY AVE	GRAMPIAN CT	LAWNWOOD DR	390	23	8,970	Residential	AC	**85**
22130	70	PAISLEY AVE	LAWNWOOD DR	ANDES CT	361	25	9,025	Residential	AC	**91**
22130	80	PAISLEY AVE	ANDES CT	ANDES CT	41	25	1,025	Residential	AC	**93**
22130	90	PAISLEY AVE	ANDES CT	SHENANDOAH DR	282	23	6,486	Residential	AC	**87**
22140	10	PALA VERDE DR	POPLAR DR	POPLAR DR	1,294	29	37,526	Residential	AC	**71**
22140	20	PALA VERDE DR	POPLAR DR	LOMBARDY DR	860	28	24,080	Residential	AC	**65**
22140	30	PALA VERDE DR	LOMBARDY DR	HOPE MILLS RD	373	24	8,952	Residential	AC	**69**
22150	10	PALADIN ST	WYATT ST	MADISON AVE	1,201	34	40,834	Residential	AC	**64**
22160	10	PALM CIR	POPLAR DR	POPLAR DR	1,045	21	21,945	Residential	AC	**76**
22170	10	PALMA PL	WEST END	CALAMAR DR	208	39	8,112	Residential	AC	**39**
22180	10	PALMER DR	MINTZ AVE	MAXINE ST	1,018	32	32,576	Residential	AC	**75**
22190	10	PALMETTO LN	BAYLEAF DR	POPLAR DR	825	28	23,100	Residential	AC	**82**
22190	20	PALMETTO LN	POPLAR DR	JUNIPER DR	937	27	25,299	Residential	AC	**76**
2220	10	ASPEN CT	EDGEHILL RD	SOUTH END	207	37	7,659	Residential	AC	**69**
22200	10	PALOMAR ST	WHITNEY DR	RUSHMORE DR	622	32	19,904	Residential	AC	**63**
22200	20	PALOMAR ST	RUSHMORE DR	SHASTA ST	798	31	24,738	Residential	AC	**60**
22200	30	PALOMAR ST	SHASTA ST	CLIFFDALE RD	376	33	12,408	Residential	AC	**59**
22210	10	PAMLICO RD	ALLEGHANY RD	ALLEGHANY RD	1,247	24	29,928	Residential	AC	**72**
22220	10	PANELWAY PL	LAKEHAVEN DR	EAST END	170	40	6,800	Residential	AC	**85**
22230	10	PANTEGO DR	PRESTIGE BLVD	SALINAS CT	1,028	26	26,728	Residential	AC	**66**
22230	20	PANTEGO DR	SALINAS CT	TREVOR LN	450	27	12,150	Residential	AC	**72**
22230	30	PANTEGO DR	TREVOR LN	SOUTH END	875	27	23,625	Residential	AC	**73**
22240	10	PAR DR	WEST END	RAMSEY ST	651	26	16,926	Residential	AC	**53**
22250	10	PARADISE CT	BAHAMA LOOP	EAST END	206	36	7,416	Residential	AC	**81**
22260	10	PARDONER PL	STRICKLAND BRIDGE RD	PRIORESS DR	181	26	4,706	Residential	AC	**76**
22260	20	PARDONER PL	PRIORESS DR	GUILDSMEN CT	271	26	7,046	Residential	AC	**90**
22260	30	PARDONER PL	GUILDSMEN CT	EAST END	173	37	6,401	Residential	AC	**85**
22270	10	PARK AVE	HILLTOP AVE	GOODVIEW AVE	573	28	16,044	Residential	AC	**60**
22280	10	PARK DR	RUSH RD	PARKVIEW AVE	744	20	14,880	Residential	AC	**63**
22280	20	PARK DR	RUSH RD	PARKVIEW AVE	849	22	18,678	Residential	AC	**75**
22290	10	PARK HILL RD	PARK HILL RD	RONALD REAGAN DR	180	21	3,780	Residential	AC	**95**
22290	20	PARK HILL RD	PARK HILL RD	RONALD REAGAN DR	178	21	3,738	Residential	AC	**97**
22290	30	PARK HILL RD	RONALD REAGAN DR	HARRY TRUMAN RD	357	25	8,925	Residential	AC	**93**
22290	40	PARK HILL RD	HARRY TRUMAN RD	RONALD REAGAN DR	361	25	9,025	Residential	AC	**90**
2230	10	ATHENS AVE	WOODSIDE AVE	VICTORIAN PL	498	27	13,446	Residential	AC	**68**
2230	20	ATHENS AVE	VICTORIAN PL	MARKETVIEW CT	240	25	6,000	Residential	AC	**66**
2230	30	ATHENS AVE	MARKETVIEW CT	HILLSIDE AVE	165	26	4,290	Residential	AC	**66**
22300	10	PARK KNOLL LN	ASHTON RD	SKYVIEW DR	598	24	14,352	Residential	AC	**93**
22310	10	PARK ST	PARK ST	SUMMIT AVE	126	14	1,764	Residential	AC	**31**
22310	20	PARK ST	PARK ST	SUMMIT AVE	123	14	1,722	Residential	AC	**54**
22310	30	PARK ST	SUMMIT AVE	MORGAN LN	150	15	2,250	Residential	AC	**65**
22310	40	PARK ST	SUMMIT AVE	MANDOLIN CT	82	17	1,394	Residential	AC	**69**
22310	50	PARK ST	MANDOLIN CT	MORGAN LN	69	17	1,173	Residential	AC	**48**
22310	60	PARK ST	MORGAN LN	FORT BRAGG RD	268	13	3,484	Residential	AC	**76**
22310	70	PARK ST	MORGAN LN	FORT BRAGG RD	267	14	3,738	Residential	AC	**67**
22320	10	PARKVIEW AVE	RUSH RD	E PARK DR	741	31	22,971	Residential	AC	**61**
22320	20	PARKVIEW AVE	E PARK DR	SPRINGBROOKE PL	56	31	1,736	Residential	AC	**50**
22320	30	PARKVIEW AVE	SPRINGBROOKE PL	W PARK DR	165	35	5,775	Residential	AC	**71**
22320	40	PARKVIEW AVE	W PARK DR	STONEBROOK PL	158	32	5,056	Residential	AC	**80**
22320	50	PARKVIEW AVE	STONEBROOK PL	CIRCLE DR	55	31	1,705	Residential	AC	**61**
22320	60	PARKVIEW AVE	CIRCLE DR	PINECREST DR ON RAMP	518	34	17,612	Residential	AC	**64**
22320	70	PARKVIEW AVE	PINECREST DR ON RAMP	PINECREST DR	120	34	4,080	Residential	AC	**66**
22330	10	PARTRIDGE CT	BETA ST	SOUTH END	530	24	12,720	Residential	AC	**57**
22340	10	PARTRIDGE DR	MANASSAS ST	BETA ST	1,112	21	23,352	Residential	AC	**64**
22350	10	PASTURE LN	NORTH END	COLDWATER DR	225	25	5,625	Residential	AC	**38**
22350	20	PASTURE LN	COLDWATER DR	WINDMILL RD	761	23	17,503	Residential	AC	**42**
22360	10	PATCHFINDER CT	WEST END	COPENHAGEN DR	144	26	3,744	Residential	AC	**51**
22370	10	PATE DR	FORT BRAGG RD	WESTLAWN AVE	356	21	7,476	Residential	AC	**65**
22370	20	PATE DR	WESTLAWN AVE	MORGANTON RD	303	18	5,454	Residential	AC	**52**
22380	10	PATRICIA DR	EARLY ST	GLENOLA ST	601	32	19,232	Residential	AC	**62**

Fayetteville, NC

Appendix A - Network Inventory and Condition

BranchID	Section ID	Branch Name	From	To	Pavement Length (ft)	Pavement Width (ft)	Total Area (ft2)	Section Rank	Pavement Type	Current PCI (May 2022)
22390	10	PATRICK DR	LOWELL HARRIS RD	BEVERLY DR	1,318	25	32,950	Residential	AC	**31**
22390	20	PATRICK DR	BEVERLY DR	LESLIE DR	1,383	29	40,107	Residential	AC	**83**
22390	30	PATRICK DR	LESLIE DR	BLACKFORD DR	887	28	24,836	Residential	AC	**86**
22390	40	PATRICK DR	BLACKFORD DR	BEVERLY DR	591	28	16,548	Residential	AC	**86**
2240	10	ATMORE DR	HAZELHURST DR	CLAIRBORNE DR	414	29	12,006	Residential	AC	**81**
2240	20	ATMORE DR	CLAIRBORNE DR	ADRIAN DR	422	29	12,238	Residential	AC	**85**
22400	10	PATTERSON CIR	ALBANY ST	ALBANY ST	951	32	30,432	Residential	AC	**58**
22410	10	PATTON ST	HODGE ST	GROOMS ST	593	25	14,825	Residential	AC	**87**
22410	20	PATTON ST	GROOMS ST	ANDY ST	604	23	13,892	Residential	AC	**77**
22410	30	PATTON ST	ANDY ST	JOHNSON ST	547	23	12,581	Residential	AC	**73**
22420	10	PAULSUN DR	TANGERINE DR	ASHTON RD	1,101	28	30,828	Residential	AC	**43**
22430	10	PAVILION DR	NORTH END	STILLWATER DR	281	21	5,901	Residential	AC	**93**
22440	10	PAWLING CT	BERRIEDALE DR	EAST END	390	27	10,530	Residential	AC	**87**
22450	10	PAWTUCKET PL	PAWTUCKET PL	MUM CREEK LN	80	14	1,120	Residential	AC	**80**
22450	20	PAWTUCKET PL	PAWTUCKET PL	PAWTUCKET PL	104	19	1,976	Residential	AC	**72**
22450	30	PAWTUCKET PL	PAWTUCKET PL	PAWTUCKET PL	124	19	2,356	Residential	AC	**66**
22460	10	PAXTON DR	DECATUR DR	N REILLY RD	982	24	23,568	Residential	AC	**89**
22460	20	PAXTON DR	N REILLY RD	CROSSOVER	219	19	4,161	Residential	AC	**81**
22460	30	PAXTON DR	N REILLY RD	CROSSOVER	210	18	3,780	Residential	AC	**80**
22460	40	PAXTON DR	CROSSOVER	CROSSOVER	363	19	6,897	Residential	AC	**78**
22460	50	PAXTON DR	CROSSOVER	CROSSOVER	364	19	6,916	Residential	AC	**68**
22460	60	PAXTON DR	CROSSOVER	GODFREY DR	418	19	7,942	Residential	AC	**83**
22460	70	PAXTON DR	CROSSOVER	GODFREY DR	451	18	8,118	Residential	AC	**62**
22470	10	PEACE ST	HILLSBORO ST	IRVING DR	322	23	7,406	Residential	AC	**52**
22470	20	PEACE ST	IRVING DR	RAMSEY ST	354	22	7,788	Residential	AC	**58**
22480	10	PEACHTREE ST	BROOKSIDE AVE	HILLCREST AVE	332	32	10,624	Residential	AC	**65**
22480	20	PEACHTREE ST	HILLCREST AVE	FORT BRAGG RD	334	32	10,688	Residential	AC	**64**
22490	10	PEARL ST	EDENWOOD DR	SHADOWLAWN DR	933	31	28,923	Residential	AC	**90**
22490	20	PEARL ST	BELVEDERE AVE	HAVILAH RD	351	24	8,424	Residential	AC	**58**
22490	30	PEARL ST	HAVILAH RD	BRAGG BLVD	428	22	9,416	Residential	AC	**66**
22490	40	PEARL ST	BRAGG BLVD	QUEEN ST	880	21	18,480	Residential	AC	**54**
22490	60	PEARL ST	QUEEN ST	MANCHESTER ST	427	22	9,394	Residential	AC	**47**
22490	70	PEARL ST	MANCHESTER ST	FORT BRAGG RD	1,034	24	24,816	Residential	AC	**64**
2250	10	ATWELL DR	BALDOON DR	MORLEY DR	912	29	26,448	Residential	AC	**86**
2250	20	ATWELL DR	MORLEY DR	RYAN ST	348	28	9,744	Residential	AC	**85**
22500	10	PEBBLE RIDGE CT	BLACK CREEK CT	EAST END	416	31	12,896	Residential	AC	**79**
22510	10	PEBBLEBROOK DR	SANTIATO DR	RIM RD	303	26	7,878	Residential	AC	**73**
22510	20	PEBBLEBROOK DR	RIM RD	SPARROW DR	1,099	30	32,970	Residential	AC	**79**
22510	30	PEBBLEBROOK DR	SPARROW DR	SHADY GROVE LN	451	29	13,079	Residential	AC	**80**
22510	40	PEBBLEBROOK DR	SHADY GROVE LN	MAYFLOWER CT	531	29	15,399	Residential	AC	**80**
22510	50	PEBBLEBROOK DR	MAYFLOWER CT	RIM RD	1,520	27	41,040	Residential	AC	**72**
22520	10	PEBBLESTONE DR	AVERTON CT	CANTRELL CT	333	15	4,995	Residential	AC	**57**
22520	100	PEBBLESTONE DR	OLDTOWN DR	DS@235FT	236	15	3,540	Residential	AC	**92**
22520	110	PEBBLESTONE DR	DS@235FT	BOSDEN PL	58	20	1,160	Residential	AC	**83**
22520	120	PEBBLESTONE DR	BOSDEN PL	OLDTOWN DR	304	15	4,560	Residential	AC	**89**
22520	130	PEBBLESTONE DR	OLDTOWN DR	DS@210FT	209	14	2,926	Residential	AC	**82**
22520	140	PEBBLESTONE DR	DS@210FT	GRUNDY PL	88	15	1,320	Residential	AC	**67**
22520	150	PEBBLESTONE DR	BOSDEN PL	LINDFIELD CT	409	35	14,315	Residential	AC	**81**
22520	160	PEBBLESTONE DR	CADNEY CT	EAST END	269	16	4,304	Residential	AC	**86**
22520	170	PEBBLESTONE DR	EAST END	DS@210FT	204	14	2,856	Residential	AC	**59**
22520	180	PEBBLESTONE DR	DS@210FT	CADNEY CT	79	19	1,501	Residential	AC	**83**
22520	20	PEBBLESTONE DR	CANTRELL CT	SEVENTY FIRST SCHOOL RD	209	21	4,389	Residential	AC	**82**
22520	30	PEBBLESTONE DR	SEVENTY FIRST SCHOOL RD	RIDGEMONT PL	211	21	4,431	Residential	AC	**63**
22520	40	PEBBLESTONE DR	RIDGEMONT PL	AVERTON CT	333	16	5,328	Residential	AC	**57**
22520	50	PEBBLESTONE DR	DEANSCROFT PL	RECTORY CT	289	33	9,537	Residential	AC	**69**
22520	60	PEBBLESTONE DR	RECTORY CT	BURFORD CT	125	36	4,500	Residential	AC	**68**
22520	70	PEBBLESTONE DR	BURFORD CT	EDGEWARE CT	182	33	6,006	Residential	AC	**65**
22520	80	PEBBLESTONE DR	EDGEWARE CT	GRUNDY PL	128	40	5,120	Residential	AC	**68**
22520	90	PEBBLESTONE DR	GRUNDY PL	OLDTOWN DR	286	15	4,290	Residential	AC	**70**
22530	10	PECAN DR	PECAN DR	BARRINGTON CROSS	564	32	18,048	Residential	AC	**59**
22530	20	PECAN DR	BARRINGTON CROSS	BRAGG BLVD	684	32	21,888	Residential	AC	**61**
22530	30	PECAN DR	BRAGG BLVD	POOLE DR	176	35	6,160	Residential	AC	**92**
22530	40	PECAN DR	POOLE DR	MCPHERSON AVE	708	34	24,072	Residential	AC	**91**
22540	10	PECOS CT	RIMROCK CT	SOUTH END	225	33	7,425	Residential	AC	**68**
22550	10	PELLA PL	BRANDERMILL RD	WEST END	204	39	7,956	Residential	AC	**62**

BranchID	Section ID	Branch Name	From	To	Pavement Length (ft)	Pavement Width (ft)	Total Area (ft2)	Section Rank	Pavement Type	Current PCI (May 2022)
22560	10	PELT DR	MURCHISON RD	PROVIDENCE ST	456	34	15,504	Residential	AC	**58**
22560	20	PELT DR	PROVIDENCE ST	HARVEY DR	269	33	8,877	Residential	AC	**69**
22560	30	PELT DR	HARVEY DR	CARLYLE DR	1,290	33	42,570	Residential	AC	**82**
22570	10	PENDLETON CT	ARAILIA DR	WEST END	214	39	8,346	Residential	AC	**74**
22580	10	PENELOPE DR	LOXLEY DR	JERSEY DR	487	28	13,636	Residential	AC	**86**
22590	10	PENFIELD DR	CLIFFORD AVE	PENFIELD PL	388	28	10,864	Residential	AC	**73**
22590	20	PENFIELD DR	PENFIELD PL	EAST END	547	29	15,863	Residential	AC	**71**
2260	10	ATWICK DR	RANNOCK DR	RUTHERGLEN DR	1,077	27	29,079	Residential	AC	**89**
22600	10	PENFIELD PL	PENFIELD DR	SOUTH END	237	35	8,295	Residential	AC	**68**
22610	10	PENHURST CT	NORTH END	SPY GLASS DR	460	27	12,420	Residential	AC	**61**
22620	10	PENNSYLVANIA AVE	MURCHISON RD	MAC DOUGALD RD	1,103	32	35,296	Residential	AC	**68**
22620	20	PENNSYLVANIA AVE	MAC DOUGALD RD	ERNEST ST	407	33	13,431	Residential	AC	**75**
22620	30	PENNSYLVANIA AVE	ERNEST ST	DREXEL RD	133	33	4,389	Residential	AC	**78**
22620	40	PENNSYLVANIA AVE	DREXEL RD	PENNSYLVANIA AVE	821	33	27,093	Residential	AC	**74**
22630	10	PENROSE DR	NORTH END	BETA ST	535	33	17,655	Residential	AC	**60**
22630	20	PENROSE DR	BETA ST	COLERIDGE DR	832	26	21,632	Residential	AC	**67**
22630	30	PENROSE DR	COLERIDGE DR	SOUTH END	700	26	18,200	Residential	AC	**59**
22640	10	PENSHORE PL	NORHT END	TOLLHOUSE DR	211	37	7,807	Residential	AC	**82**
22650	10	PENWALL CT	HAWFIELD DR	SOUTH END	145	43	6,235	Residential	AC	**76**
22660	10	PEOPLE ST	GRAHAM RD	SWEETGUM CIR	300	32	9,600	Residential	AC	**86**
22660	20	PEOPLE ST	SWEETGUM CIR	FLINTLOCK CT	328	32	10,496	Residential	AC	**91**
22660	30	PEOPLE ST	FLINTLOCK CT	SWEETGUM CIR	312	33	10,296	Residential	AC	**85**
22660	40	PEOPLE ST	SWEETGUM CIR	HICKORYRIDGE CT	333	32	10,656	Residential	AC	**94**
22660	50	PEOPLE ST	HICKORYRIDGE CT	STANHOPE ST	617	26	16,042	Residential	AC	**93**
22660	60	PEOPLE ST	STANHOPE ST	HAZLECREST DR	388	26	10,088	Residential	AC	**42**
22670	10	PEPPERBUSH DR	BINGHAM DR	BALDCYPRESS CT	860	26	22,360	Residential	AC	**83**
22670	20	PEPPERBUSH DR	BALDCYPRESS CT	TWINFLOWER CT	297	26	7,722	Residential	AC	**87**
22670	30	PEPPERBUSH DR	TWINFLOWER CT	HORSECHESNUT PL	302	26	7,852	Residential	AC	**85**
22670	40	PEPPERBUSH DR	HORSECHESNUT PL	INDIGOBUSH PL	296	27	7,992	Residential	AC	**81**
22670	50	PEPPERBUSH DR	INDIGOBUSH PL	SPINDLETREE DR	280	27	7,560	Residential	AC	**78**
22670	60	PEPPERBUSH DR	SPINDLETREE DR	MOSSYCUP LN	722	27	19,494	Residential	AC	**76**
22670	70	PEPPERBUSH DR	MOSSYCUP LN	JUNEBERRY LN	440	28	12,320	Residential	AC	**76**
22670	80	PEPPERBUSH DR	JUNEBERRY LN	BUFFALOBERRY PL	903	27	24,381	Residential	AC	**81**
22670	90	PEPPERBUSH DR	BUFFALOBERRY PL	SPINDLETREE DR	398	27	10,746	Residential	AC	**79**
22680	10	PEPPERMINT CT	EAST END	BADIN LAKE LN	202	37	7,474	Residential	AC	**94**
22690	10	PEPSI LN	BEALE ST	LEE ST	692	31	21,452	Residential	AC	**59**
22690	20	PEPSI LN	LEE ST	PERSON ST	279	31	8,649	Residential	AC	**67**
2270	10	AUBURNDALE LN	TIMBERWOOD DR	CANDLEWOOD DR	730	29	21,170	Residential	AC	**80**
22700	10	PERIDOT CT	AMBER DR	SPINEL DR	330	31	10,230	Residential	AC	**80**
22700	20	PERIDOT CT	SPINEL DR	EAST END	245	39	9,555	Residential	AC	**77**
22710	10	PERLEY ST	CHESTERFIELD DR	AUGUSTA DR	343	33	11,319	Residential	AC	**55**
22710	20	PERLEY ST	AUGUSTA DR	DWAIN DR	677	32	21,664	Residential	AC	**63**
22720	10	PERSHING ST	FOUNTAINHEAD LN	EAST END	493	23	11,339	Residential	AC	**65**
22730	130	PERSON ST	ROUNDABOUT	ROUNDABOUT	39	19	741	Principal	AC	**41**
22730	160	PERSON ST	PERSON ST	N KENNEDY ST	613	28	17,164	Principal	AC	**73**
22730	170	PERSON ST	N KENNEDY ST	B ST	866	28	24,248	Principal	AC	**73**
22730	180	PERSON ST	B ST	BURNS ST	300	71	21,300	Principal	AC	**47**
22730	190	PERSON ST	BURNS ST	N C ST	413	70	28,910	Principal	AC	**58**
22730	200	PERSON ST	N C ST	N EASTERN BLVD	690	70	48,300	Principal	AC	**59**
22730	30	PERSON ST	MEDIAN	BOW ST	551	25	13,775	Principal	AC	**34**
22730	40	PERSON ST	BOW ST	OTTIS F JONES PKWY	46	32	1,472	Principal	AC	**54**
22730	50	PERSON ST	OTTIS F JONES PKWY	BOW ST ON RAMP	137	51	6,987	Principal	AC	**61**
22730	60	PERSON ST	BOW ST ON RAMP	MEDIAN	311	32	9,952	Principal	AC	**66**
22730	80	PERSON ST	ROUNDABOUT	ROUNDABOUT	41	19	779	Principal	AC	**40**
22740	10	PERTH ST	BALDOON DR	AINSLEY ST	1,114	26	28,964	Residential	AC	**100**
22740	20	PERTH ST	AINSLEY ST	RYAN ST	434	26	11,284	Residential	AC	**100**
22750	10	PETERSON PL	LAUREL LAKES RD	EAST END	842	27	22,734	Residential	AC	**73**
22760	10	PETTIGREW DR	CONIFER DR	E LOCH HAVEN DR	1,836	26	47,736	Residential	AC	**87**
22770	10	PHEASANT CT	SADDLE RIDGE RD	EAST END	270	31	8,370	Residential	AC	**76**
22780	10	PHILADELPHIA ST	BELL ST	PHILADELPHIA ST	417	21	8,757	Residential	AC	**62**
22790	10	PHILLIES CIR	NATO RD	OWEN DR	1,067	32	34,144	Residential	AC	**65**
2280	10	AUDREY CT	BREWSTER DR	EAST END	382	38	14,516	Residential	AC	**78**
22800	10	PHILLIPS ST	EAST END	SLATER AVE	253	32	8,096	Residential	AC	**81**
22800	20	PHILLIPS ST	SLATER AVE	MURCHISON RD	551	34	18,734	Residential	AC	**86**
22810	10	PICADOR CT	NORTH END	WATERS EDGE DR	313	25	7,825	Residential	AC	**66**

BranchID	Section ID	Branch Name	From	To	Pavement Length (ft)	Pavement Width (ft)	Total Area (ft2)	Section Rank	Pavement Type	Current PCI (May 2022)
22820	10	PICKINGTON CIR	KILLEEN RD	CASTLEBAY CT	313	25	7,825	Residential	AC	**71**
22820	20	PICKINGTON CIR	CASTLEBAY CT	ROUNDTREE DR	464	24	11,136	Residential	AC	**73**
22830	10	PICKNEY CT	WAXHAW DR	PICKNEY CT	172	35	6,020	Residential	AC	**55**
22840	10	PIERCE ST	NORTH END	LACY ST	417	32	13,344	Residential	AC	**73**
22840	20	PIERCE ST	LACY ST	ROCHESTER DR	301	33	9,933	Residential	AC	**62**
22850	10	PIERRON DR	LOVINGTON DR	BROCTON DR	342	31	10,602	Residential	AC	**92**
22850	20	PIERRON DR	BROCTON DR	DELLIERT CT	761	31	23,591	Residential	AC	**92**
22850	30	PIERRON DR	DELLIERT CT	CISSNA DR	322	33	10,626	Residential	AC	**94**
22850	40	PIERRON DR	CISSNA DR	KEMPER CT	281	31	8,711	Residential	AC	**94**
22860	10	PIGEONHOUSE CT	MONKS WALK CT	EAST END	365	33	12,045	Residential	AC	**87**
22870	10	PILONA CT	NAVARRO ST	SOUTH END	247	32	7,904	Residential	AC	**74**
22880	10	PILOT AVE	HAVILAH RD	BRAGG BLVD	434	32	13,888	Residential	AC	**52**
22880	20	PILOT AVE	BRAGG BLVD	ELVIRA ST	432	32	13,824	Residential	AC	**72**
22880	30	PILOT AVE	ELVIRA ST	QUEEN ST	450	34	15,300	Residential	AC	**80**
22880	40	PILOT AVE	QUEEN ST	MANCHESTER ST	442	34	15,028	Residential	AC	**76**
22880	50	PILOT AVE	MANCHESTER ST	FINNEGAN ST	350	34	11,900	Residential	AC	**69**
22880	60	PILOT AVE	FINNEGAN ST	FORT BRAGG RD	351	35	12,285	Residential	AC	**87**
22890	10	PIMA DR	YADKIN RD	TUCSON DR	405	24	9,720	Residential	AC	**65**
2290	10	AUGUST PL	NORTH END	APRIL DR	199	40	7,960	Residential	AC	**87**
22900	10	PIN OAK LN	BROOKSHIRE ST	PACIFIC AVE	295	29	8,555	Residential	AC	**100**
22900	20	PIN OAK LN	PACIFIC AVE	AVILA DR	1,085	27	29,295	Residential	AC	**99**
22900	30	PIN OAK LN	AVILA DR	BATTLE RD	1,238	29	35,902	Residential	AC	**100**
22900	40	PIN OAK LN	BATTLE RD	OMNI CT	416	28	11,648	Residential	AC	**100**
22900	50	PIN OAK LN	OMNI CT	PACIFIC AVE	321	26	8,346	Residential	AC	**100**
22900	60	PIN OAK LN	PACIFIC AVE	BROOKSHIRE ST	519	26	13,494	Residential	AC	**100**
22910	10	PINE CREEK CT	EAST END	BONE CREEK DR	554	33	18,282	Residential	AC	**85**
22920	10	PINE HILL RD	NORWOOD ST	MCALLISTER ST	534	22	11,748	Residential	AC	**69**
22920	20	PINE HILL RD	MCALLISTER ST	NORWOOD ST	70	25	1,750	Residential	AC	**61**
22930	10	PINE MEADOW DR	PAMALEE DR	SOUTH END	656	19	12,464	Residential	AC	**89**
22940	10	PINE NEEDLE CT	WEST END	TRADEWINDS DR	585	30	17,550	Residential	AC	**76**
22950	10	PINE ST	WINSLOW ST	EAST END	859	25	21,475	Residential	AC	**73**
22960	10	PINE VALLEY LOOP	WOODCREST RD	MAYWOOD DR	835	33	27,555	Residential	AC	**70**
22960	20	PINE VALLEY LOOP	MAYWOOD DR	WOODCREST RD	981	34	33,354	Residential	AC	**79**
22970	10	PINEBROOK DR	REDWOOD AVE	ROSEWOOD AVE	352	33	11,616	Residential	AC	**82**
22970	20	PINEBROOK DR	ROSEWOOD AVE	COTTONWOOD AVE	363	33	11,979	Residential	AC	**93**
22970	30	PINEBROOK DR	COTTONWOOD AVE	BUTTONWOOD AVE	363	33	11,979	Residential	AC	**95**
22980	10	PINECREST DR	MORGANTON RD	WESTDALE DR	454	34	15,436	Residential	AC	**67**
22980	20	PINECREST DR	WESTDALE DR	GRACE VIEW PL	503	34	17,102	Residential	AC	**70**
22980	30	PINECREST DR	PINECREST DR	PINECREST DR	673	33	22,209	Residential	AC	**66**
22980	40	PINECREST DR	MIRROR LAKE DR	PINECREST DR ON RAMP	1,224	34	41,616	Residential	AC	**76**
22980	50	PINECREST DR	PINECREST DR ON RAMP	MCBAIN DR	114	34	3,876	Residential	AC	**69**
2300	10	AUGUSTA DR	ISLEY ST	ROUNDABOUT	759	35	26,565	Residential	AC	**63**
2300	40	AUGUSTA DR	ROUNDABOUT	PERLEY ST	562	35	19,670	Residential	AC	**67**
23000	10	PINEDALE CT	EVANSTON ST	EAST END	105	76	7,980	Residential	AC	**74**
23010	10	PINEVIEW ST	NORTH END	SADDLE RIDGE RD	164	27	4,428	Residential	AC	**91**
23020	10	PINEWOOD TER	S RAEFORD RD	N ANCON DR	1,445	25	36,125	Residential	AC	**86**
23020	20	PINEWOOD TER	N ANCON DR	SIPLE AVE	942	19	17,898	Residential	AC	**53**
23020	30	PINEWOOD TER	SIPLE AVE	ANCON DR	1,755	20	35,100	Residential	AC	**75**
23030	10	PINEY CREEK PL	GOOSE CREEK LN	PINEY CREEK PL	164	18	2,952	Residential	AC	**71**
23030	20	PINEY CREEK PL	PINEY CREEK PL	PINEY CREEK PL	99	15	1,485	Residential	AC	**80**
23030	30	PINEY CREEK PL	PINEY CREEK PL	PINEY CREEK PL	89	18	1,602	Residential	AC	**86**
23040	10	PINK DR	CORNFIELD AVE	PURPLE DR	726	29	21,054	Residential	AC	**87**
23050	10	PINTO CT	WEST END	ABILENE RD	307	33	10,131	Residential	AC	**74**
23060	10	PITT ST	HAMLET ST	EAST END	331	18	5,958	Residential	AC	**55**
23070	10	PITTMAN ST	HAY ST	FRANKLIN ST	472	24	11,328	Residential	AC	**91**
23080	10	PITTSFIELD DR	DANISH DR	RUMFORD PL	507	28	14,196	Residential	AC	**66**
23080	20	PITTSFIELD DR	RUMFORD PL	EAST END	155	27	4,185	Residential	AC	**79**
23090	10	PLACIDO PL	NORTH END	LANCERS DR	302	35	10,570	Residential	AC	**86**
2310	10	AUSTIN DR	CRAFT ST	DS@130FT	126	24	3,024	Residential	AC	**96**
2310	20	AUSTIN DR	DS@130FT	ONSLOW ST	362	29	10,498	Residential	AC	**97**
2310	30	AUSTIN DR	ONSLOW ST	HOUSTON RD	344	29	9,976	Residential	AC	**94**
2310	40	AUSTIN DR	HOUSTON RD	COKER ST	359	29	10,411	Residential	AC	**92**
2310	50	AUSTIN DR	COKER ST	SOUTH END	178	27	4,806	Residential	AC	**87**
23100	10	PLAINFIELD CT	COLGATE DR	COLGATE DR	427	26	11,102	Residential	AC	**65**
23110	10	PLAINVIEW CT	WEST END	SKYVIEW DR	223	36	8,028	Residential	AC	**55**

BranchID	Section ID	Branch Name	From	To	Pavement Length (ft)	Pavement Width (ft)	Total Area (ft2)	Section Rank	Pavement Type	Current PCI (May 2022)
23120	10	PLANTATION RD	STUBBS ST	WEDGEWOOD DR	381	31	11,811	Residential	AC	**75**
23120	20	PLANTATION RD	WEDGEWOOD DR	BANCROFT DR	839	33	27,687	Residential	AC	**75**
23120	30	PLANTATION RD	BANCROFT DR	RAMSEY ST	1,242	31	38,502	Residential	AC	**72**
23130	10	PLATEAU CT	CIMARRON DR	SOUTH END	306	33	10,098	Residential	AC	**60**
23140	10	PLATEAU RD	N PLATTE RD	CIMARRON DR	1,436	25	35,900	Residential	AC	**58**
23150	10	PLATINUM ST	TURQUOISE RD	MOONSTONE CT	486	34	16,524	Residential	AC	**64**
23150	20	PLATINUM ST	MOONSTONE CT	GARNET DR	320	32	10,240	Residential	AC	**69**
23150	30	PLATINUM ST	GARNET DR	CORAL CT	321	33	10,593	Residential	AC	**71**
23150	40	PLATINUM ST	CORAL CT	CAMEO CT	320	33	10,560	Residential	AC	**69**
23150	50	PLATINUM ST	CAMEO CT	SPINEL DR	489	33	16,137	Residential	AC	**69**
23150	60	PLATINUM ST	SPINEL DR	GOLDEN RD	678	24	16,272	Residential	AC	**64**
23150	70	PLATINUM ST	GOLDEN RD	SHAW RD EXT	699	26	18,174	Residential	AC	**69**
23160	10	PLATTE RD	YADKIN RD	GRANGER PL	609	24	14,616	Residential	AC	**75**
23160	20	PLATTE RD	GRANGER PL	MESA DR	352	25	8,800	Residential	AC	**74**
23160	30	PLATTE RD	MESA DR	PLATEAU RD	330	26	8,580	Residential	AC	**70**
23160	40	PLATTE RD	PLATEAU RD	DODGE DR	336	24	8,064	Residential	AC	**73**
23160	50	PLATTE RD	DODGE DR	TEMPE CT	284	25	7,100	Residential	AC	**72**
23160	60	PLATTE RD	TEMPE CT	GLENROCK DR	268	25	6,700	Residential	AC	**74**
23160	70	PLATTE RD	GLENROCK DR	YUCCA CT	480	25	12,000	Residential	AC	**72**
23160	80	PLATTE RD	YUCCA CT	CIMARRON DR	394	25	9,850	Residential	AC	**74**
23170	10	PLAYER AVE	OWEN DR	BUIE CT	535	34	18,190	Residential	AC	**56**
23170	20	PLAYER AVE	BUIE CT	BERKSHIRE RD	349	30	10,470	Residential	AC	**50**
23170	30	PLAYER AVE	BERKSHIRE RD	WENTWORTH PL	399	33	13,167	Residential	AC	**47**
23170	40	PLAYER AVE	WENTWORTH PL	CASTLEROCK DR	416	32	13,312	Residential	AC	**56**
23170	50	PLAYER AVE	CASTLEROCK DR	MARLBOROUGH RD	445	33	14,685	Residential	AC	**57**
23180	10	PLEASANT LOOP	ROSEHILL RD	SHERINGHAM DR	298	21	6,258	Residential	AC	**52**
23180	20	PLEASANT LOOP	SHERINGHAM DR	MEDIAN	250	21	5,250	Residential	AC	**62**
23180	30	PLEASANT LOOP	MEDIAN	SHERINGHAM DR	265	23	6,095	Residential	AC	**57**
23180	40	PLEASANT LOOP	SHERINGHAM DR	ROSEHILL RD	298	23	6,854	Residential	AC	**58**
23180	50	PLEASANT LOOP	MEDIAN	ELDERBERRY DR	154	23	3,542	Residential	AC	**76**
23180	60	PLEASANT LOOP	ELDERBERRY DR	PLEASANT LOOP	466	24	11,184	Residential	AC	**75**
23180	70	PLEASANT LOOP	PLEASANT LOOP	PLEASANT LOOP	1,938	26	50,388	Residential	AC	**67**
23190	10	PLEASANT OAK DR	LOWELL HARRIS RD	BEVERLY DR	1,134	28	31,752	Residential	AC	**88**
23190	20	PLEASANT OAK DR	BEVERLY DR	SOUTH END	705	28	19,740	Residential	AC	**81**
2320	10	AUTRY ST	INGRAM ST	NEVILLE ST	390	34	13,260	Residential	AC	**61**
23200	10	PLEASANT RUN RD	GENTLE BEND WAY	WEST END	153	39	5,967	Residential	AC	**92**
23210	10	PLEASANT ST	CREST ST	EAST END	834	20	16,680	Residential	AC	**82**
23210	20	PLEASANT ST	NORTH END	BUNCE RD	619	24	14,856	Residential	AC	**67**
23220	10	PLUM ST	WEST END	W ORANGE ST	458	32	14,656	Residential	AC	**56**
23230	10	PLYMOUTH ST	NC HWY 24	CARDINAL CIR	468	21	9,828	Residential	AC	**66**
23230	100	PLYMOUTH ST	SAPONA RD	BLACKWELL ST	883	24	21,192	Residential	AC	**53**
23230	110	PLYMOUTH ST	BLACKWELL ST	CEDAR CREEK RD	389	24	9,336	Residential	AC	**49**
23230	20	PLYMOUTH ST	CARDINAL CIR	CARDINAL CIR	329	21	6,909	Residential	AC	**66**
23230	30	PLYMOUTH ST	CARDINAL CIR	MEDIAN	917	21	19,257	Residential	AC	**67**
23230	40	PLYMOUTH ST	MEDIAN	CLINTON RD	82	19	1,558	Residential	AC	**74**
23230	50	PLYMOUTH ST	CLINTON RD	MEDIAN	82	20	1,640	Residential	AC	**65**
23230	60	PLYMOUTH ST	CLINTON RD	RAILROAD ST	179	23	4,117	Residential	AC	**42**
23230	70	PLYMOUTH ST	RAILROAD ST	HARPER ST	246	20	4,920	Residential	AC	**46**
23230	80	PLYMOUTH ST	HARPER ST	VANDER ST	331	20	6,620	Residential	AC	**47**
23230	90	PLYMOUTH ST	VANDER ST	SAPONA RD	615	20	12,300	Residential	AC	**46**
23240	10	POE ST	NORTH END	TRANSPORTATION DR	710	26	18,460	Residential	AC	**80**
23240	20	POE ST	TRANSPORTATION DR	SOUTHERN AVE	359	33	11,847	Residential	AC	**81**
23250	10	POINCIANA LN	CORONADA PKWY	CATALINA RD	365	26	9,490	Residential	AC	**67**
23250	20	POINCIANA LN	CATALINA RD	ELDORADO RD	497	26	12,922	Residential	AC	**65**
23250	30	POINCIANA LN	ELDORADO RD	ENTERPRISE AVE	133	34	4,522	Residential	AC	**35**
23250	40	POINCIANA LN	ENTERPRISE AVE	ENTERPRISE AVE	105	34	3,570	Residential	AC	**33**
23250	50	POINCIANA LN	ENTERPRISE AVE	OWEN DR	168	34	5,712	Residential	AC	**53**
23260	10	POINT CROSSING PL	NORTH END	LAKEWELL CIR	625	28	17,500	Residential	AC	**86**
23260	20	POINT CROSSING PL	LAKEWELL CIR	SOUTH END	216	32	6,912	Residential	AC	**85**
23270	10	POINT PL	CHESTNUT ST	SOUTH END	605	25	15,125	Residential	AC	**43**
23280	10	POLAND CT	WEST END	MURRAY FORK DR	313	32	10,016	Residential	AC	**85**
23290	10	POND ST	GILLESPIE ST	DICK ST	323	25	8,075	Residential	AC	**71**
2330	10	AUTUMN DR	LOUFIELD DR	ROSEHILL RD	478	16	7,648	Residential	AC	**77**
2330	20	AUTUMN DR	ROSEHILL RD	LOUFIELD DR	478	16	7,648	Residential	AC	**64**
23300	10	PONDEROSA DR	HOPE MILLS RD	JUNIPER DR	359	27	9,693	Residential	AC	**72**

BranchID	Section ID	Branch Name	From	To	Pavement Length (ft)	Pavement Width (ft)	Total Area (ft2)	Section Rank	Pavement Type	Current PCI (May 2022)
23300	20	PONDEROSA DR	JUNIPER DR	POPLAR DR	1,521	28	42,588	Residential	AC	**73**
23310	10	PONDHAVEN DR	COURTLAND DR	COURTLAND DR	906	30	27,180	Residential	AC	**94**
23310	20	PONDHAVEN DR	COURTLAND DR	NORTH END	154	30	4,620	Residential	AC	**83**
23320	10	PONY RUN DR	TOLGATE RD	ELECTRA RD	314	22	6,908	Residential	AC	**87**
23320	20	PONY RUN DR	ELECTRA RD	CRABTREE CT	221	22	4,862	Residential	AC	**83**
23320	30	PONY RUN DR	CRABTREE CT	KINGSBERRY LN	453	25	11,325	Residential	AC	**87**
23330	10	POOLE DR	LEWIS ST	POOLE DR	997	34	33,898	Residential	AC	**78**
23330	20	POOLE DR	LEWIS ST	CALVIN CIR	458	30	13,740	Residential	AC	**79**
23330	30	POOLE DR	CALVIN CIR	POOLE DR	526	33	17,358	Residential	AC	**69**
23330	40	POOLE DR	POOLE DR	PECAN DR	257	33	8,481	Residential	AC	**68**
23340	10	POPE ST	IRENE AVE	TILLINGHAST ST	589	32	18,848	Residential	AC	**57**
23350	10	POPLAR DR	SPRUCE DR	CYPRESS RD	351	23	8,073	Residential	AC	**64**
23350	100	POPLAR DR	UTILE RD	PALMETTO LN	365	28	10,220	Residential	AC	**60**
23350	110	POPLAR DR	PALMETTO LN	REDWOOD DR	357	26	9,282	Residential	AC	**55**
23350	120	POPLAR DR	REDWOOD DR	N SUMAC CIR	358	26	9,308	Residential	AC	**52**
23350	130	POPLAR DR	N SUMAC CIR	S SUMAC CIR	357	29	10,353	Residential	AC	**64**
23350	140	POPLAR DR	S SUMAC CIR	PALA VERDE DR	360	28	10,080	Residential	AC	**63**
23350	150	POPLAR DR	PALA VERDE DR	PALA VERDE DR	439	29	12,731	Residential	AC	**68**
23350	160	POPLAR DR	PALA VERDE DR	SHAGBARK RD	797	28	22,316	Residential	AC	**73**
23350	170	POPLAR DR	SHAGBARK RD	LOMBARDY DR	683	29	19,807	Residential	AC	**68**
23350	180	POPLAR DR	LOMBARDY DR	HOPE MILLS RD	380	27	10,260	Residential	AC	**70**
23350	20	POPLAR DR	CYPRESS RD	WALNUT DR	361	18	6,498	Residential	AC	**73**
23350	30	POPLAR DR	WALNUT DR	BIRCH RD	357	20	7,140	Residential	AC	**71**
23350	40	POPLAR DR	BIRCH RD	CHERRY LN	365	20	7,300	Residential	AC	**78**
23350	50	POPLAR DR	CHERRY LN	HEMLOCK DR	642	27	17,334	Residential	AC	**77**
23350	60	POPLAR DR	HEMLOCK DR	SANDALWOOD DR	360	23	8,280	Residential	AC	**67**
23350	70	POPLAR DR	SANDALWOOD DR	PONDEROSA DR	294	24	7,056	Residential	AC	**63**
23350	80	POPLAR DR	PONDEROSA DR	BAYLEAF DR	204	29	5,916	Residential	AC	**53**
23350	90	POPLAR DR	BAYLEAF DR	UTILE RD	257	27	6,939	Residential	AC	**61**
23360	10	PORTERFIELD CT	KENTBERRY CT	EAST END	427	33	14,091	Residential	AC	**62**
23370	10	PORTNALL PL	WEST END	WATERSPLASH LN	139	25	3,475	Residential	AC	**53**
23380	10	PORTO PL	WEST END	PRESTIGE BLVD	292	34	9,928	Residential	AC	**67**
23390	10	PORTSMOUTH DR	NORTH END	BUNCE RD	606	25	15,150	Residential	AC	**78**
23390	20	PORTSMOUTH DR	BUNCE RD	VERMONT ST	626	26	16,276	Residential	AC	**70**
23390	30	PORTSMOUTH DR	VERMONT ST	DUBLIN CT	609	25	15,225	Residential	AC	**74**
23390	40	PORTSMOUTH DR	DUBLIN CT	SOUTH END	362	23	8,326	Residential	AC	**61**
2340	10	AVALON DR	GODFREY DR	OSPREY PL	447	27	12,069	Residential	AC	**59**
2340	20	AVALON DR	OSPREY PL	GODFREY DR	809	27	21,843	Residential	AC	**58**
23400	10	POST AVE	RAMSEY ST	SUNRISE CIR	287	30	8,610	Residential	AC	**54**
23400	20	POST AVE	SUNRISE CIR	HAWKINS RD	409	33	13,497	Residential	AC	**51**
23400	30	POST AVE	HAWKINS RD	SECOND ST	404	33	13,332	Residential	AC	**49**
23400	40	POST AVE	SECOND ST	BROADVIEW DR	701	32	22,432	Residential	AC	**54**
23400	50	POST AVE	BROADVIEW DR	MYRTLE DR	335	32	10,720	Residential	AC	**57**
23410	10	POTASH PL	COTTON VALLEY DR	SOUTH END	369	33	12,177	Residential	AC	**48**
23420	10	POTOMAC RD	NORTH END	AMELIA DR	176	23	4,048	Residential	AC	**72**
23420	20	POTOMAC RD	AMELIA DR	DARIEN DR	178	24	4,272	Residential	AC	**55**
23420	30	POTOMAC RD	DARIEN DR	DELAWARE DR	251	23	5,773	Residential	AC	**63**
23420	40	POTOMAC RD	DELAWARE DR	MEDIAN	419	21	8,799	Residential	AC	**83**
23420	50	POTOMAC RD	MEDIAN	DIXON DR	146	26	3,796	Residential	AC	**79**
23420	60	POTOMAC RD	DIXON DR	MEDIAN	175	13	2,275	Residential	AC	**49**
23430	10	POTTERS CT	CHRISTINA ST	SOUTH END	310	35	10,850	Residential	AC	**85**
23440	10	POULTRY PL	NORTH END	COTTON VALLEY DR	192	40	7,680	Residential	AC	**43**
23450	10	POWATAN ST	SUNSET AVE	SCOTT AVE	356	33	11,748	Residential	AC	**47**
23450	20	POWATAN ST	SCOTT AVE	LANGDON ST	392	31	12,152	Residential	AC	**49**
23460	10	POWELL ST	COOPER ST	GARVIN ST	458	24	10,992	Residential	AC	**47**
23460	20	POWELL ST	GARVIN ST	REEVES ST	353	24	8,472	Residential	AC	**66**
23460	30	POWELL ST	REEVES ST	MAY ST	550	23	12,650	Residential	AC	**69**
23460	40	POWELL ST	MAY ST	FOCH ST	566	25	14,150	Residential	AC	**83**
23460	50	POWELL ST	FOCH ST	DELCROSS ST	240	23	5,520	Residential	AC	**93**
23460	60	POWELL ST	DELCROSS ST	TRADE ST	79	26	2,054	Residential	AC	**88**
23460	70	POWELL ST	TRADE ST	CRAVEN ST	588	26	15,288	Residential	AC	**59**
23460	80	POWELL ST	CRAVEN ST	CUDE ST	760	27	20,520	Residential	AC	**65**
23470	10	PRAIRIE CT	SONNET DR	EAST END	290	33	9,570	Residential	AC	**65**
23480	10	PRESTIGE BLVD	NORTH END	RIYHAD RD	131	49	6,419	Residential	AC	**88**
23480	100	PRESTIGE BLVD	AVILA DR	CALAMAR DR	297	27	8,019	Residential	AC	**58**

BranchID	Section ID	Branch Name	From	To	Pavement Length (ft)	Pavement Width (ft)	Total Area (ft2)	Section Rank	Pavement Type	Current PCI (May 2022)
23480	110	PRESTIGE BLVD	CALAMAR DR	LARGO PL	582	28	16,296	Residential	AC	**54**
23480	120	PRESTIGE BLVD	LARGO PL	SAN CARLOS PL	370	28	10,360	Residential	AC	**44**
23480	130	PRESTIGE BLVD	SAN CARLOS PL	PORTO PL	293	29	8,497	Residential	AC	**54**
23480	140	PRESTIGE BLVD	PORTO PL	TRES CT	266	30	7,980	Residential	AC	**50**
23480	150	PRESTIGE BLVD	TRES CT	BAHIA LOOP	86	30	2,580	Residential	AC	**51**
23480	160	PRESTIGE BLVD	BAHIA LOOP	CALAMAR DR	357	34	12,138	Residential	AC	**60**
23480	170	PRESTIGE BLVD	CALAMAR DR	PANTEGO DR	365	31	11,315	Residential	AC	**52**
23480	180	PRESTIGE BLVD	PANTEGO DR	SAN JUAN DR	321	38	12,198	Residential	AC	**65**
23480	190	PRESTIGE BLVD	SAN JUAN DR	TREVOR LN	387	35	13,545	Residential	AC	**53**
23480	20	PRESTIGE BLVD	RIYHAD RD	KEARNY AVE	666	28	18,648	Residential	AC	**88**
23480	200	PRESTIGE BLVD	TREVOR LN	CLIFFDALE RD	604	21	12,684	Residential	AC	**43**
23480	210	PRESTIGE BLVD	CLIFFDALE RD	TREVOR LN	614	23	14,122	Residential	AC	**56**
23480	220	PRESTIGE BLVD	CLIFFDALE RD	SHILLINGLAW CIR	198	38	7,524	Residential	AC	**79**
23480	30	PRESTIGE BLVD	KEARNY AVE	DAYSPRING DR	414	28	11,592	Residential	AC	**87**
23480	40	PRESTIGE BLVD	DAYSPRING DR	DANA WAY	337	27	9,099	Residential	AC	**89**
23480	50	PRESTIGE BLVD	DANA WAY	BROOKSHIRE ST	517	28	14,476	Residential	AC	**51**
23480	60	PRESTIGE BLVD	BROOKSHIRE ST	SANTIATO DR	1,090	32	34,880	Residential	AC	**60**
23480	70	PRESTIGE BLVD	SANTIATO DR	ALAGON CT	312	33	10,296	Residential	AC	**66**
23480	80	PRESTIGE BLVD	ALAGON CT	MAZARRON DR	737	32	23,584	Residential	AC	**65**
23480	90	PRESTIGE BLVD	MAZARRON DR	AVILA DR	299	31	9,269	Residential	AC	**63**
23490	10	PRESTON AVE	MURCHISON RD	SOUTH END	2,275	33	75,075	Residential	AC	**86**
2350	10	AVERTON CT	NORTH END	PEBBLESTONE DR	569	33	18,777	Residential	AC	**69**
23500	10	PRESTWICK DR	WEST END	WAGONER DR	157	26	4,082	Residential	AC	**63**
23500	20	PRESTWICK DR	WAGONER DR	TURNBERRY CIR	860	25	21,500	Residential	AC	**80**
23510	10	PRIDEMORE CT	EAST END	DANDRIDGE DR	160	57	9,120	Residential	AC	**75**
23520	10	PRIEGO PL	PRESTIGE BLVD	EAST END	271	36	9,756	Residential	AC	**69**
23530	10	PRIMROSE DR	STANBERRY ST	GOLA DR	328	31	10,168	Residential	AC	**32**
23530	20	PRIMROSE DR	GOLA DR	BROADELL DR	349	31	10,819	Residential	AC	**63**
23540	10	PRINCE CHARLES DR	HAMPTON RD	ARBOR RD	1,311	26	34,086	Residential	AC	**84**
23550	10	PRINCE ST	ECCLES DR	NICKY AVE	345	33	11,385	Residential	AC	**61**
23550	20	PRINCE ST	NICKY AVE	GREENSBORO ST	347	26	9,022	Residential	AC	**66**
23560	10	PRINCETON ST	SOUTHERN AVE	SOUTH END	261	24	6,264	Residential	AC	**55**
23570	10	PRIORESS DR	PARDONER PL	SOUTH END	1,293	28	36,204	Residential	AC	**81**
23580	10	PRITCHETT RD	CLIFFDALE RD	CROSS POINTE DR	1,247	23	28,681	Residential	AC	**57**
23580	20	PRITCHETT RD	CROSS POINTE DR	BRISTOL DR	511	24	12,264	Residential	AC	**63**
23580	30	PRITCHETT RD	BRISTOL DR	TIMBERLAND DR	336	25	8,400	Residential	AC	**63**
23580	40	PRITCHETT RD	TIMBERLAND DR	KINGSLEY RD	318	22	6,996	Residential	AC	**70**
23580	50	PRITCHETT RD	KINGSLEY RD	WAYSIDE RD	371	21	7,791	Residential	AC	**69**
23590	10	PROCTOR CT	WEST END	DOBSON DR	230	38	8,740	Residential	AC	**66**
2360	10	AVILA DR	BATTLE RD	PIN OAK LN	840	30	25,200	Residential	AC	**48**
2360	20	AVILA DR	PIN OAK LN	RIM RD	310	30	9,300	Residential	AC	**42**
2360	30	AVILA DR	RIM RD	SANTIATO DR	595	29	17,255	Residential	AC	**79**
2360	40	AVILA DR	SANTIATO DR	PRESTIGE BLVD	1,196	27	32,292	Residential	AC	**81**
2360	50	AVILA DR	PRESTIGE BLVD	EAST END	558	33	18,414	Residential	AC	**78**
23600	10	PROCUREMENT CIR	PROCUREMENT CIR	COALITION BLVD	76	37	2,812	Residential	AC	**83**
23600	20	PROCUREMENT CIR	COALITION BLVD	COALITION BLVD	44	60	2,640	Residential	AC	**80**
23600	30	PROCUREMENT CIR	COALITION BLVD	PROCUREMENT CIR	499	37	18,463	Residential	AC	**81**
23610	10	PROGRESS ST	GARVIN ST	TRADE ST	920	26	23,920	Residential	AC	**63**
23610	20	PROGRESS ST	MAY ST	DELCROSS ST	764	26	19,864	Residential	AC	**65**
23610	30	PROGRESS ST	DELCROSS ST	CRAVEN ST	763	26	19,838	Residential	AC	**68**
23610	40	PROGRESS ST	CRAVEN ST	CUDE ST	760	26	19,760	Residential	AC	**61**
23610	50	PROGRESS ST	CUDE ST	DALLAS ST	756	25	18,900	Residential	AC	**66**
23610	60	PROGRESS ST	DALLAS ST	JUMALON ST	435	25	10,875	Residential	AC	**43**
23610	70	PROGRESS ST	JUMALON ST	DIANA ST	59	24	1,416	Residential	AC	**90**
23610	80	PROGRESS ST	DIANA ST	TEAGUE ST	314	24	7,536	Residential	AC	**88**
23610	90	PROGRESS ST	TEAGUE ST	W JENKINS ST	177	25	4,425	Residential	AC	**82**
23620	10	PROSSER CT	MADONNA DR	SOUTH END	142	23	3,266	Residential	AC	**69**
23630	10	PROVIDENCE ST	NORTH END	PELT DR	767	34	26,078	Residential	AC	**82**
23630	20	PROVIDENCE ST	PELT DR	SOUTH END	599	33	19,767	Residential	AC	**75**
23640	10	PUDDINGSTONE CT	TOUCHSTONE DR	SOUTH END	272	34	9,248	Residential	AC	**85**
23650	10	PUDDINGSTONE DR	TOUCHSTONE DR	TOUCHSTONE DR	1,984	25	49,600	Residential	AC	**76**
23660	10	PUEBLO CT	FRESNO DR	EAST END	266	36	9,576	Residential	AC	**69**
23670	10	PUGH ST	RUSH RD	GROTON AVE	368	24	8,832	Residential	AC	**64**
23670	20	PUGH ST	GROTON AVE	FULLER ST	94	24	2,256	Residential	AC	**57**
23670	30	PUGH ST	FULLER ST	ELLINGTON ST	327	23	7,521	Residential	AC	**60**

BranchID	Section ID	Branch Name	From	To	Pavement Length (ft)	Pavement Width (ft)	Total Area (ft2)	Section Rank	Pavement Type	Current PCI (May 2022)
23670	40	PUGH ST	ELLINGTON ST	STEDMAN ST	350	23	8,050	Residential	AC	**75**
23670	50	PUGH ST	STEDMAN ST	DEVANE ST	346	24	8,304	Residential	AC	**69**
23680	10	PUMPKIN RD	NORTH END	STILLWATER DR	312	20	6,240	Residential	AC	**88**
23680	20	PUMPKIN RD	STILLWATER DR	SOUTH END	186	21	3,906	Residential	AC	**90**
23690	10	PUNGO PL	LAGUNA DR	SOUTH END	145	47	6,815	Residential	AC	**59**
2370	10	AVON ST	SANDHURST DR	WALTER REED RD	629	40	25,160	Residential	AC	**68**
23700	10	PURDUE DR	RAEFORD RD	BREEZEWOOD AVE	441	57	25,137	Residential	AC	**72**
23700	100	PURDUE DR	TORCROSS DR	DARTMOUTH DR	353	32	11,296	Residential	AC	**45**
23700	110	PURDUE DR	DARTMOUTH DR	FORDHAM DR	354	33	11,682	Residential	AC	**46**
23700	120	PURDUE DR	FORDHAM DR	ELMHURST DR	347	32	11,104	Residential	AC	**37**
23700	20	PURDUE DR	BREEZEWOOD AVE	ARLINGTON AVE	443	56	24,808	Residential	AC	**76**
23700	30	PURDUE DR	ARLINGTON AVE	GORDON WAY	236	48	11,328	Residential	AC	**76**
23700	40	PURDUE DR	GORDON WAY	WOODWIND DR	2,416	47	113,552	Residential	AC	**75**
23700	50	PURDUE DR	WOODWIND DR	CARDIFF DR	127	52	6,604	Residential	AC	**64**
23700	60	PURDUE DR	CARDIFF DR	VILLAGE DR	520	56	29,120	Residential	AC	**56**
23700	70	PURDUE DR	VILLAGE DR	BANBURY DR	386	34	13,124	Residential	AC	**49**
23700	80	PURDUE DR	BANBURY DR	ARGOSY CT	340	35	11,900	Residential	AC	**51**
23700	90	PURDUE DR	ARGOSY CT	TORCROSS DR	478	32	15,296	Residential	AC	**53**
23710	10	PURITAN ST	SOUTHERN AVE	SOUTH END	619	33	20,427	Residential	AC	**77**
23720	10	PURPLE DR	GREEN WAY DR	ECRU CT	443	30	13,290	Residential	AC	**82**
23720	20	PURPLE DR	ECRU CT	PINK DR	341	29	9,889	Residential	AC	**73**
23720	30	PURPLE DR	PINK DR	CORNFIELD AVE	317	30	9,510	Residential	AC	**86**
23730	10	PYRAMID WAY CT	NORHT END	TOLLHOUSE DR	259	36	9,324	Residential	AC	**52**
23740	10	QUAIL CT	NORHT END	FOXFIRE RD	322	32	10,304	Residential	AC	**64**
23750	10	QUAIL HOLLOW CT	MIDDLEFIELD PL	EAST END	330	37	12,210	Residential	AC	**47**
23760	10	QUAIL MEADOW DR	LOWELL HARRIS RD	BEVERLY DR	1,091	26	28,366	Residential	AC	**85**
23760	20	QUAIL MEADOW DR	BEVERLY DR	SOUTH END	645	28	18,060	Residential	AC	**80**
23770	10	QUAILRIDGE DR	WINGATE RD	TUNIS CT	972	26	25,272	Residential	AC	**77**
23770	20	QUAILRIDGE DR	TUNIS CT	TWEED DR	655	26	17,030	Residential	AC	**73**
23770	30	QUAILRIDGE DR	TWEED DR	BLUEJAY CT	396	25	9,900	Residential	AC	**71**
23770	40	QUAILRIDGE DR	BLUEJAY CT	BENT PINE DR	370	25	9,250	Residential	AC	**78**
23770	50	QUAILRIDGE DR	BENT PINE DR	FUTURE ST	722	24	17,328	Residential	AC	**59**
23770	60	QUAILRIDGE DR	FUTURE ST	OLD SPEARS RD	211	25	5,275	Residential	AC	**64**
23770	70	QUAILRIDGE DR	OLD SPEARS RD	OLD FIELD RD	243	22	5,346	Residential	AC	**62**
23780	10	QUAILWOOD DR	LOWELL HARRIS RD	BEVERLY DR	1,312	28	36,736	Residential	AC	**49**
23780	20	QUAILWOOD DR	BEVERLY DR	SOUTH END	652	24	15,648	Residential	AC	**29**
23790	10	QUALITY RD	SPINNING WHEEL RD	SOUTH END	144	24	3,456	Residential	AC	**90**
23790	20	QUALITY RD	SHEDD AVE	BURNETT AVE	345	42	14,490	Residential	AC	**52**
23790	30	QUALITY RD	BURNETT AVE	COWAN ST	298	43	12,814	Residential	AC	**55**
23790	40	QUALITY RD	COWAN ST	HENRY ST	304	42	12,768	Residential	AC	**58**
23790	50	QUALITY RD	HENRY ST	CAMDEN RD	228	43	9,804	Residential	AC	**67**
23790	60	QUALITY RD	CAMDEN RD	SOUTHERN AVE	240	41	9,840	Residential	AC	**71**
2380	10	AYTON PL	NORTH END	CARLOWAY DR	172	39	6,708	Residential	AC	**94**
23800	10	QUARRY DR	REGIMENT DR	QUEENSBERRY DR	872	27	23,544	Residential	AC	**75**
23800	20	QUARRY DR	QUEENSBERRY DR	STOKES CT	418	26	10,868	Residential	AC	**77**
23800	30	QUARRY DR	STOKES CT	RUSTBURG DR	868	25	21,700	Residential	AC	**82**
23800	40	QUARRY DR	RUSTBURG DR	NORTH END	153	24	3,672	Residential	AC	**67**
23810	10	QUARTZ DR	GRAYSTONE RD	TOPAZ CT	276	29	8,004	Residential	AC	**79**
23810	20	QUARTZ DR	TOPAZ CT	DIAMOND RD	434	27	11,718	Residential	AC	**81**
23820	10	QUEBEC CT	WEST END	FAIRFOREST DR	352	35	12,320	Residential	AC	**68**
23830	10	QUEEN ST	GLENVILLE AVE	PILOT AVE	422	23	9,706	Residential	AC	**87**
23830	20	QUEEN ST	PILOT AVE	CAPE FEAR AVE	352	24	8,448	Residential	AC	**84**
23830	30	QUEEN ST	CAPE FEAR AVE	PEARL ST	344	23	7,912	Residential	AC	**79**
23830	40	QUEEN ST	PEARL ST	GREENLAND DR	340	23	7,820	Residential	AC	**83**
23840	10	QUEENSBERRY DR	RUSTBURG DR	QUARRY DR	875	26	22,750	Residential	AC	**82**
23850	10	QUEENSDALE DR	WEST END	MEMORY ST	172	25	4,300	Residential	AC	**70**
23850	20	QUEENSDALE DR	MEMORY ST	STANTON ST	354	25	8,850	Residential	AC	**71**
23850	30	QUEENSDALE DR	STANTON ST	SINGLETON CIR	386	26	10,036	Residential	AC	**50**
23850	40	QUEENSDALE DR	SINGLETON CIR	HOPE MILLS RD	345	26	8,970	Residential	AC	**70**
23860	10	QUIET PINE RD	NORTH END	WOODLINE DR	201	25	5,025	Residential	AC	**81**
23870	10	QUIETWOOD PL	SPINDLETREE DR	EAST END	659	31	20,429	Residential	AC	**85**
23880	10	QUIMBY CT	GODFREY DR	SOUTH END	539	29	15,631	Residential	AC	**75**
23890	10	QUINCY ST	TRINITY DR	RAMSEY ST	669	23	15,387	Residential	AC	**71**
2390	10	AZALEA BLUFF DR	AZALEA DR	WEST END	226	16	3,616	Residential	AC	**74**
23900	10	RACEPATH ST	GROVE ST	LEE ST	1,294	33	42,702	Residential	AC	**63**

BranchID	Section ID	Branch Name	From	To	Pavement Length (ft)	Pavement Width (ft)	Total Area (ft2)	Section Rank	Pavement Type	Current PCI (May 2022)
23900	20	RACEPATH ST	LEE ST	PERSON ST	279	32	8,928	Residential	AC	**72**
23900	30	RACEPATH ST	PERSON ST	SOUTH END	364	30	10,920	Residential	AC	**30**
23900	40	RACEPATH ST	NORTH END	E RUSSELL ST	397	30	11,910	Residential	AC	**35**
23900	50	RACEPATH ST	E RUSSELL ST	CHESTNUT ST	411	30	12,330	Residential	AC	**76**
23900	60	RACEPATH ST	CHESTNUT ST	LOCUST ST	398	31	12,338	Residential	AC	**74**
23900	70	RACEPATH ST	LOCUST ST	SOUTH END	325	26	8,450	Residential	AC	**77**
23910	10	RADNOR ST	SEVENTY FIRST SCHOOL RD	BRONWYN ST	686	26	17,836	Residential	AC	**99**
23910	20	RADNOR ST	BRONWYN ST	WRIGHT CT	488	23	11,224	Residential	AC	**100**
23910	30	RADNOR ST	WRIGHT CT	MEDIA DR	626	22	13,772	Residential	AC	**100**
23920	10	RADWAY CT	NORTH END	LARWOOD DR	169	40	6,760	Residential	AC	**79**
23930	10	RAEBURN CT	HARLOW DR	SOUTH END	680	28	19,040	Residential	AC	**92**
23940	10	RAIL FENCE CT	NORTH END	OLD FARM RD	368	36	13,248	Residential	AC	**68**
23950	10	RAILROAD ST	HAMMOND ST	TRIANGLE PL	581	21	12,201	Residential	AC	**80**
23950	20	RAILROAD ST	TRIANGLE PL	S PLYMOUTH ST	402	21	8,442	Residential	AC	**86**
23960	10	RAINHAM CT	NORTH END	TOLLHOUSE DR	223	38	8,474	Residential	AC	**51**
23970	10	RAINIER DR	WHITNEY DR	RUSHMORE DR	800	33	26,400	Residential	AC	**64**
23970	20	RAINIER DR	RUSHMORE DR	SHASTA ST	736	35	25,760	Residential	AC	**58**
23970	30	RAINIER DR	SHASTA ST	SOUTH END	259	35	9,065	Residential	AC	**58**
23980	10	RAINSFORD DR	KINDLEY DR	KINDLEY DR	688	26	17,888	Residential	AC	**85**
23990	10	RAINTREE DR	AMANDA CIR	STRICKLAND BRIDGE RD	437	27	11,799	Residential	AC	**84**
2400	10	AZALEA DR	W ROWAN ST	AZALEA BLUFF DR	345	27	9,315	Residential	AC	**76**
2400	20	AZALEA DR	AZALEA BLUFF DR	EAST END	218	24	5,232	Residential	AC	**81**
24000	10	RALPH ST	WEST END	WEDGEWOOD DR	524	34	17,816	Residential	AC	**71**
24010	10	RAMBLEWOOD DR	STRATHMORE AVE	CANTERBURY DR	280	33	9,240	Residential	AC	**73**
24010	20	RAMBLEWOOD DR	CANTERBURY DR	ASHTON RD	794	35	27,790	Residential	AC	**79**
24020	10	RAMONA DR	BREWSTER DR	SABLE DR	1,139	25	28,475	Residential	AC	**92**
24020	20	RAMONA DR	SABLE DR	HAMBURG DR	337	24	8,088	Residential	AC	**93**
24020	30	RAMONA DR	HAMBURG DR	JENNINGS LN	396	24	9,504	Residential	AC	**91**
24030	10	RAMPART DR	NORTH END	LIONSHEAD RD	165	25	4,125	Residential	AC	**53**
24040	10	RAMSHORN DR	SANTA FE DR	SOUTH END	469	29	13,601	Residential	AC	**62**
24050	10	RANALDI ST	FOX FERN DR	SOUTH END	313	33	10,329	Residential	AC	**81**
24060	10	RANCHO DR	WEST END	ABILENE RD	399	33	13,167	Residential	AC	**72**
24060	20	RANCHO DR	ABILENE RD	BEDROCK DR	776	26	20,176	Residential	AC	**77**
24060	30	RANCHO DR	BEDROCK DR	FRESNO DR	332	26	8,632	Residential	AC	**71**
24070	10	RANDINITA DR	ROSEHILL RD	CLEARWATER DR	1,365	25	34,125	Residential	AC	**73**
24080	10	RANDLEMAN ST	RANDLEMAN ST	MORROWICK CT	612	33	20,196	Residential	AC	**85**
24080	20	RANDLEMAN ST	MORROWICK CT	DERRYDOWNE CT	155	29	4,495	Residential	AC	**89**
24080	30	RANDLEMAN ST	DERRYDOWNE CT	WINNABOW DR	269	29	7,801	Residential	AC	**86**
24090	10	RANDOLPH AVE	LAW RD	BETTS DR	877	27	23,679	Residential	AC	**58**
24090	20	RANDOLPH AVE	BETTS DR	ASHBORO ST	884	24	21,216	Residential	AC	**70**
24090	30	RANDOLPH AVE	ASHBORO ST	EAST END	1,152	25	28,800	Residential	AC	**74**
2410	10	AZTEK PL	NORTH END	HURRICAN LN	445	31	13,795	Residential	AC	**82**
24100	10	RANGOON CT	WEST END	WATERS EDGE DR	76	73	5,548	Residential	AC	**48**
24110	10	RANKIN ST	WINSLOW ST	MCMILLAN ST	296	33	9,768	Residential	AC	**49**
24110	20	RANKIN ST	MCMILLAN ST	WILLIAMS ST	276	32	8,832	Residential	AC	**52**
24110	30	RANKIN ST	WINSLOW ST	ROBESON ST	575	25	14,375	Residential	AC	**88**
24110	40	RANKIN ST	W RUSSELL ST	WORTH ST	1,152	23	26,496	Residential	AC	**79**
24120	10	RANNOCK CT	RUTHERGLEN DR	SOUTH END	238	39	9,282	Residential	AC	**61**
24130	10	RANNOCK DR	MARYKIRK DR	KINCROSS AVE	463	27	12,501	Residential	AC	**88**
24130	20	RANNOCK DR	KINCROSS AVE	DARVEL AVE	1,214	26	31,564	Residential	AC	**91**
24130	30	RANNOCK DR	DARVEL AVE	BERRIEDALE DR	370	25	9,250	Residential	AC	**86**
24130	40	RANNOCK DR	BERRIEDALE DR	ATWICK DR	322	25	8,050	Residential	AC	**90**
24130	50	RANNOCK DR	ATWICK DR	DONCASTER DR	336	25	8,400	Residential	AC	**89**
24130	60	RANNOCK DR	DONCASTER DR	DUNHAM DR	1,214	27	32,778	Residential	AC	**95**
24130	70	RANNOCK DR	DUNHAM DR	BARWICK DR	313	28	8,764	Residential	AC	**86**
24130	80	RANNOCK DR	BARWICK DR	RUTHERGLEN DR	313	27	8,451	Residential	AC	**91**
24140	10	RATHBURN CT	WEST END	N HERNDON ST	325	33	10,725	Residential	AC	**76**
24150	10	RAVEN PL	CLIFFDALE RD	WRIGHT AVE	894	20	17,880	Residential	AC	**74**
24150	20	RAVEN PL	WRIGHT AVE	SOUTH END	299	26	7,774	Residential	AC	**84**
24160	10	RAVENCROFT CT	FERNCREEK DR	SOUTH END	541	30	16,230	Residential	AC	**89**
24170	10	RAVENHILL DR	KENTYRE DR	DRURY LN	436	34	14,824	Residential	AC	**74**
24170	20	RAVENHILL DR	DRURY LN	FAIRFIELD RD	827	32	26,464	Residential	AC	**79**
24170	30	RAVENHILL DR	FAIRFIELD RD	EMELINE AVE	369	32	11,808	Residential	AC	**91**
24170	40	RAVENHILL DR	EMELINE AVE	RAVENHILL DR	164	32	5,248	Residential	AC	**81**
24170	50	RAVENHILL DR	RAVENHILL DR	EXECUTIVE PL	218	37	8,066	Residential	AC	**48**

BranchID	Section ID	Branch Name	From	To	Pavement Length (ft)	Pavement Width (ft)	Total Area (ft2)	Section Rank	Pavement Type	Current PCI (May 2022)
24170	60	RAVENHILL DR	EXECUTIVE PL	RAEFORD RD	1,403	38	53,314	Residential	AC	**38**
24180	10	RAY AVE	MOORE ST	RAY AVE	766	33	25,278	Residential	AC	**59**
24180	100	RAY AVE	PENNMARK PL	FRANKLIN ST	321	57	18,297	Arterial	AC	**74**
24180	110	RAY AVE	FRANKLIN ST	W RUSSELL ST	313	45	14,085	Arterial	AC	**76**
24180	20	RAY AVE	RAY AVE	MASON ST	619	34	21,046	Arterial	AC	**84**
24180	30	RAY AVE	MASON ST	MEDIAN	586	31	18,166	Arterial	AC	**73**
24180	80	RAY AVE	MEDIAN	HAY ST	336	52	17,472	Arterial	AC	**66**
24180	90	RAY AVE	OLD ST/HAY ST	PENNMARK PL	147	58	8,526	Arterial	AC	**70**
24190	10	RAY RD	WEST END	AMOUR DR	233	27	6,291	Residential	AC	**86**
2420	10	B ST	LAMON ST	GROVE ST	742	35	25,970	Residential	AC	**71**
2420	20	B ST	GROVE ST	MINOR ST	405	36	14,580	Arterial	AC	**54**
2420	30	B ST	MINOR ST	LINK ST	288	34	9,792	Arterial	AC	**68**
2420	40	B ST	LINK ST	SCHOOL ST	251	37	9,287	Arterial	AC	**64**
2420	50	B ST	SCHOOL ST	SCHOOL ST	42	37	1,554	Arterial	AC	**65**
2420	60	B ST	SCHOOL ST	ADAM ST	320	37	11,840	Arterial	AC	**62**
2420	70	B ST	ADAM ST	PERSON ST	398	36	14,328	Arterial	AC	**50**
24200	10	RAYCONDA RD	RAEFORD RD	KODIAK DR	863	35	30,205	Residential	AC	**87**
24200	20	RAYCONDA RD	KODIAK DR	BROOKGREEN DR	474	34	16,116	Residential	AC	**83**
24200	30	RAYCONDA RD	BROOKGREEN DR	FAIRFOREST DR	467	21	9,807	Residential	AC	**64**
24200	40	RAYCONDA RD	FAIRFOREST DR	ALAMEDA DR	678	21	14,238	Residential	AC	**66**
24200	50	RAYCONDA RD	ALAMEDA DR	SIPLE AVE	430	21	9,030	Residential	AC	**66**
24200	60	RAYCONDA RD	SIPLE AVE	RAYCONDA RD	148	21	3,108	Residential	AC	**63**
24210	10	RAYMOND ST	S COOL SPRING ST	ALEXANDER ST	390	24	9,360	Residential	AC	**72**
24220	10	RAYNOR DR	DAYTONA RD	NAPLE ST	1,183	25	29,575	Residential	AC	**64**
24220	20	RAYNOR DR	NAPLE ST	TAMPA AVE	415	24	9,960	Residential	AC	**69**
24220	30	RAYNOR DR	TAMPA AVE	OCALA DR	208	25	5,200	Residential	AC	**61**
24220	40	RAYNOR DR	OCALA DR	BERWYN CROSS	200	28	5,600	Residential	AC	**67**
24230	10	RAYNOR RD	BERWYN CROSS	EASTDALE DR	314	32	10,048	Residential	AC	**71**
24230	20	RAYNOR RD	EASTDALE DR	E RAYNOR DR	740	35	25,900	Residential	AC	**69**
24240	10	RECTORY CT	PEBBLESTONE DR	SOUTH END	410	30	12,300	Residential	AC	**77**
24250	10	RED TIP RD	SKIBO RD	GLENSFORD DR	1,574	57	89,718	Residential	AC	**64**
24260	10	REDCLIFF DR	ST THOMAS RD	W SUMMERCHASE DR	455	25	11,375	Residential	AC	**49**
24270	10	REDDING CT	WAXHAW DR	EAST END	212	32	6,784	Residential	AC	**56**
24280	10	REDFIELD CT	WEST END	DANDRIDGE DR	253	37	9,361	Residential	AC	**72**
24290	10	REDSTONE DR	DILLON DR	CARLOS AVE	813	26	21,138	Residential	AC	**84**
24290	20	REDSTONE DR	CARLOS AVE	SOUTH END	139	25	3,475	Residential	AC	**78**
2430	10	BACARRO PL	WEST END	BRANDERMILL RD	187	41	7,667	Residential	AC	**64**
24300	10	REDWOOD AVE	WEST END	PINEBROOK DR	171	40	6,840	Residential	AC	**77**
24300	20	REDWOOD AVE	PINEBROOK DR	LAUREL OAK DR	306	28	8,568	Residential	AC	**74**
24300	30	REDWOOD AVE	LAUREL OAK DR	ACACIA DR	381	26	9,906	Residential	AC	**77**
24300	40	REDWOOD AVE	ACACIA DR	EAST END	607	30	18,210	Residential	AC	**70**
24310	10	REDWOOD DR	BIRCH RD	BAYLEAF DR	314	28	8,792	Residential	AC	**64**
24310	100	REDWOOD DR	DEVONSHIRE DR	ODOM DR	229	26	5,954	Residential	AC	**53**
24310	20	REDWOOD DR	BAYLEAF DR	POPLAR DR	721	28	20,188	Residential	AC	**63**
24310	30	REDWOOD DR	POPLAR DR	JUNIPER DR	877	29	25,433	Residential	AC	**64**
24310	40	REDWOOD DR	JUNIPER DR	HOPE MILLS RD	366	31	11,346	Residential	AC	**60**
24310	50	REDWOOD DR	HOPE MILLS RD	BARWIN DR	409	31	12,679	Residential	AC	**64**
24310	60	REDWOOD DR	BARWIN DR	CAWDOR DR	654	29	18,966	Residential	AC	**60**
24310	70	REDWOOD DR	CAWDOR DR	JAPONICA RD	489	27	13,203	Residential	AC	**55**
24310	80	REDWOOD DR	JAPONICA RD	CAMELOT DR	313	27	8,451	Residential	AC	**66**
24310	90	REDWOOD DR	CAMELOT DR	DEVONSHIRE DR	356	28	9,968	Residential	AC	**56**
24320	10	REEDY CREEK DR	RIM RD	BRAMBLEWOOD CT	527	28	14,756	Residential	AC	**70**
24320	20	REEDY CREEK DR	BRAMBLEWOOD CT	CLEARSPRING DR	487	29	14,123	Residential	AC	**88**
24320	30	REEDY CREEK DR	CLEARSPRING DR	SHADY GROVE LN	302	27	8,154	Residential	AC	**86**
24320	40	REEDY CREEK DR	SHADY GROVE LN	RIM RD	1,398	24	33,552	Residential	AC	**83**
24330	10	REEVES ST	POWELL ST	HAMLET ST/MAY ST	432	21	9,072	Residential	AC	**71**
24330	20	REEVES ST	HAMLET ST	FOCH ST	443	21	9,303	Residential	AC	**69**
24330	30	REEVES ST	FOCH ST	GILLESPIE ST	197	20	3,940	Residential	AC	**71**
24330	40	REEVES ST	GILLESPIE ST	REEVES ST	606	19	11,514	Residential	AC	**53**
24340	10	REGAL CT	NORTH END	GEORGETOWN CIR	392	35	13,720	Residential	AC	**80**
24350	10	REGAN AVE	MCLAMB DR	EVERENA AVE	400	23	9,200	Residential	AC	**73**
24350	20	REGAN AVE	EVERENA AVE	ECCLES DR	610	23	14,030	Residential	AC	**74**
24360	10	REGENT CT	NORTH END	MEDIA DR	234	22	5,148	Residential	AC	**66**
24370	10	REGIMENT DR	TURNBERRY CIR	SUGAR CANE CIR	322	26	8,372	Residential	AC	**72**
24370	20	REGIMENT DR	SUGAR CANE CIR	YOUNGSTOWN DR	817	26	21,242	Residential	AC	**67**

BranchID	Section ID	Branch Name	From	To	Pavement Length (ft)	Pavement Width (ft)	Total Area (ft2)	Section Rank	Pavement Type	Current PCI (May 2022)
24370	30	REGIMENT DR	YOUNGSTOWN DR	SUGAR CANE CIR	153	26	3,978	Residential	AC	**69**
24370	40	REGIMENT DR	SUGAR CANE CIR	SUGAR CANE CIR	175	25	4,375	Residential	AC	**74**
24370	50	REGIMENT DR	SUGAR CANE CIR	QUARRY DR	150	26	3,900	Residential	AC	**65**
24370	60	REGIMENT DR	QUARRY DR	REGIMENT DR	460	27	12,420	Residential	AC	**78**
24370	70	REGIMENT DR	REGIMENT DR	RIVENOAK DR	212	20	4,240	Residential	AC	**66**
24370	80	REGIMENT DR	REGIMENT DR	RIVENOAK DR	210	22	4,620	Residential	AC	**81**
24380	10	REGIS CT	WAYSIDE RD	SOUTH END	603	28	16,884	Residential	AC	**69**
24390	10	REID CT	LIVERMORE DR	SOUTH END	443	30	13,290	Residential	AC	**63**
2440	10	BADGER CT	WEST END	WICHITA DR	433	31	13,423	Residential	AC	**62**
24400	10	REMBRANDT DR	LAYTON DR	TROTWOOD DR	263	18	4,734	Residential	AC	**89**
24400	100	REMBRANDT DR	BUDDY CIR	BUDDY CIR	247	19	4,693	Residential	AC	**57**
24400	110	REMBRANDT DR	BUDDY CIR	SOUTH END	238	19	4,522	Residential	AC	**59**
24400	20	REMBRANDT DR	TROTWOOD DR	BROADMORE DR	679	21	14,259	Residential	AC	**84**
24400	30	REMBRANDT DR	BROADMORE DR	RICHARDSON AVE	251	21	5,271	Residential	AC	**82**
24400	40	REMBRANDT DR	RICHARDSON AVE	REMBRANDT DR	1,075	19	20,425	Residential	AC	**88**
24400	50	REMBRANDT DR	REMBRANDT DR	RIM RD	322	21	6,762	Residential	AC	**74**
24400	60	REMBRANDT DR	RIM RD	REMBRANDT DR	321	21	6,741	Residential	AC	**73**
24400	70	REMBRANDT DR	REMBRANDT DR	REMBRANDT DR	60	29	1,740	Residential	AC	**93**
24400	80	REMBRANDT DR	REMBRANDT DR	VAN DYKE PL	154	20	3,080	Residential	AC	**55**
24400	90	REMBRANDT DR	VAN DYKE PL	BUDDY CIR	253	20	5,060	Residential	AC	**41**
24410	10	REMINGTON RD	WATERBURY DR	ROCKINGHAM RD	393	32	12,576	Residential	AC	**71**
24410	20	REMINGTON RD	ROCKINGHAM RD	FLAT ROCK DR	1,181	30	35,430	Residential	AC	**64**
24420	10	RENEE CT	ST JULIAN WAY	RENEE CT	149	12	1,788	Residential	AC	**62**
24420	20	RENEE CT	RENEE CT	ST JULIAN WAY	156	13	2,028	Residential	AC	**82**
24430	10	RENFROW DR	COUNTRY CLUB DR	OAKCREST DR	271	23	6,233	Residential	AC	**85**
24430	20	RENFROW DR	OAKCREST DR	LAKECREST DR	304	24	7,296	Residential	AC	**78**
24440	10	RENTON CT	WEST END	LOFTON DR	443	32	14,176	Residential	AC	**67**
24450	10	REVERE ST	RAEFORD RD	LUNAR DR	310	23	7,130	Residential	AC	**61**
24450	20	REVERE ST	LUNAR DR	MCDOUGAL DR	1,427	23	32,821	Residential	AC	**73**
24460	10	REXDALE ST	BOUNDARY LN	JULIA ST	617	26	16,042	Residential	AC	**56**
24460	20	REXDALE ST	JULIA ST	TIPPERARY CT	123	25	3,075	Residential	AC	**51**
24460	30	REXDALE ST	TIPPERARY CT	FONTANA ST	552	23	12,696	Residential	AC	**62**
24470	10	RHEMISH DR	MATILDA CT	ROUGEMART DR	810	27	21,870	Residential	AC	**99**
24470	100	RHEMISH DR	TORCHIE ST	MATILDA CT	401	26	10,426	Residential	AC	**100**
24470	110	RHEMISH DR	MATILDA CT	BAILEY LAKE RD	185	26	4,810	Residential	AC	**100**
24470	20	RHEMISH DR	ROUGEMART DR	FURNISH DR	271	26	7,046	Residential	AC	**100**
24470	30	RHEMISH DR	FURNISH DR	LEFFEW AVE	275	25	6,875	Residential	AC	**100**
24470	40	RHEMISH DR	LEFFEW AVE	FARWELL DR	270	26	7,020	Residential	AC	**100**
24470	50	RHEMISH DR	FARWELL DR	FARWELL DR	906	26	23,556	Residential	AC	**100**
24470	60	RHEMISH DR	FARWELL DR	LEFFEW AVE	270	25	6,750	Residential	AC	**100**
24470	70	RHEMISH DR	LEFFEW AVE	FURNISH DR	271	25	6,775	Residential	AC	**100**
24470	80	RHEMISH DR	FURNISH DR	ROUGEMART DR	272	25	6,800	Residential	AC	**100**
24470	90	RHEMISH DR	ROUGEMART DR	TORCHIE ST	287	26	7,462	Residential	AC	**100**
24480	10	RHEW ST	FERRELL DR	SCHMIDT ST	855	20	17,100	Residential	AC	**61**
24490	10	RHODHISS CT	NORTH END	TORBAY DR	141	42	5,922	Residential	AC	**49**
2450	10	BADIN CT	WEST END	E LOCH HAVEN DR	475	34	16,150	Residential	AC	**60**
24500	10	RHONE ST	DEEP CREEK RD	EAST END	1,129	21	23,709	Residential	AC	**67**
24510	10	RICHARDSON AVE	REMBRANDT DR	VAGABOND DR	247	21	5,187	Residential	AC	**83**
24510	20	RICHARDSON AVE	VAGABOND DR	CONESTOGA DR	249	21	5,229	Residential	AC	**85**
24510	30	RICHARDSON AVE	CONESTOGA DR	SKYBURST DR	251	21	5,271	Residential	AC	**91**
24510	40	RICHARDSON AVE	SKYBURST DR	SOUTH END	612	23	14,076	Residential	AC	**85**
24520	10	RICHBOROUGH CT	PEBBLESTONE DR	SOUTH END	255	34	8,670	Residential	AC	**87**
24530	10	RICHMOND DR	JEFFERSON DR	WILLIAMSBURGH DR	1,700	20	34,000	Residential	AC	**79**
24540	10	RICHWOOD CT	SKIBO RD	EDGEHILL RD	1,062	37	39,294	Residential	AC	**67**
24540	20	RICHWOOD CT	EDGEHILL RD	EAST END	461	32	14,752	Residential	AC	**61**
24550	10	RIDGE MANOR DR	NORTH END	MANSFIELD CT	1,220	28	34,160	Residential	AC	**76**
24550	20	RIDGE MANOR DR	MANSFIELD CT	STRICKLAND BRIDGE RD	204	24	4,896	Residential	AC	**82**
24560	10	RIDGE RD	ROSEHILL RD	YATES CIR	402	21	8,442	Residential	AC	**59**
24560	20	RIDGE RD	YATES CIR	YATES CIR	779	23	17,917	Residential	AC	**58**
24560	30	RIDGE RD	YATES CIR	BLACK CREEK CT	409	23	9,407	Residential	AC	**59**
24560	40	RIDGE RD	BLACK CREEK CT	SHAW MILL RD	301	23	6,923	Residential	AC	**42**
24570	10	RIDGECREST AVE	NORTH HILL RD	BROOKHAVEN DR	439	27	11,853	Residential	AC	**65**
24570	20	RIDGECREST AVE	BROOKHAVEN DR	SCOTTYWOOD DR	602	29	17,458	Residential	AC	**73**
24570	30	RIDGECREST AVE	SCOTTYWOOD DR	SHANNON DR	407	35	14,245	Residential	AC	**81**
24580	20	RIDGEMONT PL	PEBBLESTONE DR	SOUTH END	446	33	14,718	Residential	AC	**72**

BranchID	Section ID	Branch Name	From	To	Pavement Length (ft)	Pavement Width (ft)	Total Area (ft2)	Section Rank	Pavement Type	Current PCI (May 2022)
24590	10	RIDGEWAY CT	NOTTINGHILL RD	LIONSHEAD RD	296	25	7,400	Residential	AC	**100**
2460	10	BADIN LAKE LN	OLD BUNCE RD	PEPPERMINT CT	1,062	27	28,674	Residential	AC	**87**
2460	20	BADIN LAKE LN	PEPPERMINT CT	SOUTH END	228	27	6,156	Residential	AC	**94**
24600	10	RIDGEWAY DR	LIONSHEAD RD	BUBBLE CREEK CT	412	25	10,300	Residential	AC	**97**
24600	100	RIDGEWAY DR	ASHGROVE DR	MONKS WALK CT	134	36	4,824	Residential	AC	**96**
24600	110	RIDGEWAY DR	MONKS WALK CT	LOCKRIDGE RD	189	37	6,993	Residential	AC	**93**
24600	120	RIDGEWAY DR	LOCKRIDGE RD	WHITHORN CT	329	38	12,502	Residential	AC	**88**
24600	130	RIDGEWAY DR	WHITHORN CT	BLYTHEWOOD LN	202	37	7,474	Residential	AC	**92**
24600	140	RIDGEWAY DR	BLYTHEWOOD LN	DEEP HOLLOW CT	223	22	4,906	Residential	AC	**80**
24600	150	RIDGEWAY DR	DEEP HOLLOW CT	RAMSEY ST	559	23	12,857	Residential	AC	**73**
24600	160	RIDGEWAY DR	RAMSEY ST	DEEP HOLLOW CT	533	22	11,726	Residential	AC	**81**
24600	170	RIDGEWAY DR	DEEP HOLLOW CT	BLYTHEWOOD LN	250	23	5,750	Residential	AC	**86**
24600	20	RIDGEWAY DR	BUBBLE CREEK CT	BUBBLE CREEK CT	35	30	1,050	Residential	AC	**95**
24600	30	RIDGEWAY DR	BUBBLE CREEK CT	MEDIAN START	69	26	1,794	Residential	AC	**91**
24600	40	RIDGEWAY DR	MEDIAN START	MEDIAN END	66	11	726	Residential	AC	**62**
24600	50	RIDGEWAY DR	MEDIAN END	MEDIAN START	63	11	693	Residential	AC	**81**
24600	60	RIDGEWAY DR	MEDIAN END	LINKWOOD DR	75	38	2,850	Residential	AC	**82**
24600	70	RIDGEWAY DR	LINKWOOD DR	FALKLAND CT	25	37	925	Residential	AC	**83**
24600	80	RIDGEWAY DR	FALKLAND CT	WATERSPLASH LN	400	37	14,800	Residential	AC	**94**
24600	90	RIDGEWAY DR	WATERSPLASH LN	ASHGROVE DR	205	38	7,790	Residential	AC	**96**
24610	10	RIDGEWOOD ST	EDGEWOOD ST	FRANCIS ST	417	19	7,923	Residential	AC	**86**
24620	10	RIDLEY CT	NORTH END	CHRISTOPHER WAY	211	40	8,440	Residential	AC	**78**
24630	10	RIEGELWOOD ST	S REILLY RD	BROOKFORD CT	205	24	4,920	Residential	AC	**70**
24630	20	RIEGELWOOD ST	BROOKFORD CT	BAYFIELD ST	256	28	7,168	Residential	AC	**61**
24630	30	RIEGELWOOD ST	BAYFIELD ST	EVANSTON ST	399	26	10,374	Residential	AC	**37**
24640	10	RIM RD	BROOKSHIRE ST	NAVARRO ST	716	30	21,480	Residential	AC	**94**
24640	100	RIM RD	CALAMAR DR	MILL POND CT	326	33	10,758	Residential	AC	**55**
24640	110	RIM RD	MILL POND CT	SPRING WATER CT	317	31	9,827	Residential	AC	**56**
24640	120	RIM RD	SPRING WATER CT	CLIFFDALE RD	1,092	33	36,036	Residential	AC	**61**
24640	20	RIM RD	NAVARRO ST	AVILA DR	679	29	19,691	Residential	AC	**92**
24640	30	RIM RD	AVILA DR	PACIFIC AVE	518	33	17,094	Residential	AC	**53**
24640	40	RIM RD	PACIFIC AVE	PEBBLEBROOK DR	301	33	9,933	Residential	AC	**53**
24640	50	RIM RD	PEBBLEBROOK DR	REEDY CREEK DR	301	34	10,234	Residential	AC	**57**
24640	60	RIM RD	REEDY CREEK DR	CLEARSPRING DR	922	33	30,426	Residential	AC	**55**
24640	70	RIM RD	CLEARSPRING DR	SHADY GROVE LN	300	31	9,300	Residential	AC	**63**
24640	80	RIM RD	SHADY GROVE LN	REEDY CREEK DR	340	32	10,880	Residential	AC	**57**
24640	90	RIM RD	REEDY CREEK DR	CALAMAR DR	362	32	11,584	Residential	AC	**64**
24650	10	RIMROCK CT	CIMARRON DR	PECOS CT	233	23	5,359	Residential	AC	**64**
24650	20	RIMROCK CT	PECOS CT	EAST END	170	40	6,800	Residential	AC	**64**
24660	10	RIPLEY PL	EAST END	SOUTHGATE RD	273	33	9,009	Residential	AC	**92**
24670	10	RITCHE CT	NORTH END	HURRICAN LN	429	30	12,870	Residential	AC	**72**
24680	10	RIVENDALE DR	HAZELHURST DR	CLIFFDALE RD	208	38	7,904	Residential	AC	**53**
24690	10	RIVENHURST DR	BARKSDALE RD	CRANBROOK DR	690	26	17,940	Residential	AC	**70**
2470	10	BAGDAD RD	BRADDY RD	YARMOUTH DR	887	21	18,627	Residential	AC	**56**
2470	20	BAGDAD RD	YARMOUTH DR	ALFORODO ST	360	22	7,920	Residential	AC	**50**
24700	10	RIVENOAK DR	GRANVILLE DR	REGIMENT DR	297	33	9,801	Residential	AC	**52**
24700	20	RIVENOAK DR	REGIMENT DR	SUMMERTIME RD	1,020	33	33,660	Residential	AC	**76**
24710	10	RIVER LANDING DR	NORTH END	BLUFFSIDE DR	141	23	3,243	Residential	AC	**79**
24710	20	RIVER LANDING DR	BLUFFSIDE DR	CAPE POINT DR	497	23	11,431	Residential	AC	**85**
24720	10	RIVERCHASE PL	WEST END	DOCKVALE DR	565	29	16,385	Residential	AC	**83**
24730	10	RIVERCLIFF RD	NORTH END	EASTWOOD AVE	1,337	28	37,436	Residential	AC	**84**
24730	20	RIVERCLIFF RD	EASTWOOD AVE	WATERVIEW CT	137	26	3,562	Residential	AC	**93**
24730	30	RIVERCLIFF RD	WATERVIEW CT	CROOKED CREEK CT	322	27	8,694	Residential	AC	**86**
24730	40	RIVERCLIFF RD	CROOKED CREEK CT	STONE WAY CT	577	27	15,579	Residential	AC	**62**
24730	50	RIVERCLIFF RD	STONE WAY CT	SOUTH END	415	26	10,790	Residential	AC	**48**
24740	10	RIVERCROFT RD	LAKEHAVEN DR	WINDLOCK DR	782	28	21,896	Residential	AC	**84**
24740	20	RIVERCROFT RD	WINDLOCK DR	BAILEY LAKE RD	270	28	7,560	Residential	AC	**86**
24750	10	RIVERDELL DR	MEADOWCROFT DR	RUSTIC HAVEN DR	1,774	20	35,480	Residential	AC	**78**
24760	10	RIVERGATE RD	LAKE VILLA DR	KISTLER CT	1,037	26	26,962	Residential	AC	**87**
24760	20	RIVERGATE RD	KISTLER CT	LAKEHAVEN DR	340	28	9,520	Residential	AC	**79**
24770	10	RIVERMEADE DR	WEST END	LAKEWAY DR	581	32	18,592	Residential	AC	**68**
24770	20	RIVERMEADE DR	LAKEWAY DR	DOCKVALE DR	509	27	13,743	Residential	AC	**83**
24780	10	RIVERPARK DR	BLUFFSIDE DR	MIDDLE RD	156	20	3,120	Residential	AC	**81**
24780	20	RIVERPARK DR	BLUFFSIDE DR	MIDDLE RD	168	19	3,192	Residential	AC	**93**
24790	10	RIYHAD RD	PRESTIGE BLVD	KEARNY AVE	436	29	12,644	Residential	AC	**71**

BranchID	Section ID	Branch Name	From	To	Pavement Length (ft)	Pavement Width (ft)	Total Area (ft2)	Section Rank	Pavement Type	Current PCI (May 2022)
2480	10	BAHAMA LOOP	MCFADYEN DR	DS@100FT	99	36	3,564	Residential	AC	**71**
2480	100	BAHAMA LOOP	BANNERMAN CT	GEORGETOWN CIR	308	34	10,472	Residential	AC	**65**
2480	20	BAHAMA LOOP	DS@100FT	COCOANUT CT	265	36	9,540	Residential	AC	**55**
2480	30	BAHAMA LOOP	COCOANUT CT	MARTINIQUE LN	114	36	4,104	Residential	AC	**53**
2480	40	BAHAMA LOOP	MARTINIQUE LN	OFFING DR	852	37	31,524	Residential	AC	**59**
2480	50	BAHAMA LOOP	OFFING DR	GEORGETOWN CIR	257	37	9,509	Residential	AC	**44**
2480	60	BAHAMA LOOP	GEORGETOWN CIR	PARADISE CT	547	35	19,145	Residential	AC	**62**
2480	70	BAHAMA LOOP	PARADISE CT	MARTINIQUE LN	177	34	6,018	Residential	AC	**70**
2480	80	BAHAMA LOOP	MARTINIQUE LN	NASSAU DR	279	36	10,044	Residential	AC	**53**
2480	90	BAHAMA LOOP	NASSAU DR	BANNERMAN CT	233	35	8,155	Residential	AC	**63**
24800	10	ROANOKE RD	AMELIA DR	DARIEN DR	184	24	4,416	Residential	AC	**70**
24800	20	ROANOKE RD	DARIEN DR	DELAWARE DR	260	22	5,720	Residential	AC	**66**
24810	10	ROBERTA CT	NORTH END	MILTON DR	523	19	9,937	Residential	AC	**65**
24820	10	ROBESON ST ON RAMP	FAIRWAY DR	ROBESON ST	194	36	6,984	Residential	AC	**76**
24830	10	ROBIN ST	CARDINAL CIR	CARDINAL CIR	471	21	9,891	Residential	AC	**82**
24840	10	ROCHESTER DR	COMMERCE ST	FLEETWOOD DR	354	33	11,682	Residential	AC	**55**
24840	20	ROCHESTER DR	FLEETWOOD DR	ISLEY ST	483	31	14,973	Residential	AC	**55**
24840	30	ROCHESTER DR	ISLEY ST	PIERCE ST	725	31	22,475	Residential	AC	**47**
24850	20	ROCK AVE	N CHURCHILL DR	CAMELLIA DR	491	24	11,784	Residential	AC	**65**
24850	30	ROCK AVE	CAMELLIA DR	WOODROW ST	1,485	23	34,155	Residential	AC	**67**
24860	10	ROCK CANYON DR	COVENWOOD DR	CISCO CT	406	25	10,150	Residential	AC	**74**
24860	20	ROCK CANYON DR	CISCO CT	SUNDOWN DR	349	25	8,725	Residential	AC	**65**
24860	30	ROCK CANYON DR	SUNDOWN DR	BROWNWOOD CT	312	25	7,800	Residential	AC	**68**
24860	40	ROCK CANYON DR	BROWNWOOD CT	BEAVER CREEK DR	329	23	7,567	Residential	AC	**62**
24860	50	ROCK CANYON DR	BEAVER CREEK DR	EAST END	183	39	7,137	Residential	AC	**54**
24870	10	ROCK SPRING RD	CHAMBERSBURG RD	CHEWTON CT	338	29	9,802	Residential	AC	**77**
24870	20	ROCK SPRING RD	CHEWTON CT	MONTCLAIR RD	945	29	27,405	Residential	AC	**67**
24870	30	ROCK SPRING RD	MONTCLAIR RD	BURGOYNE DR	1,228	33	40,524	Residential	AC	**55**
24870	40	ROCK SPRING RD	BURGOYNE DR	BELFORD RD	367	34	12,478	Residential	AC	**69**
24880	10	ROCKCLIFF RD	BEAVER RUN DR	FLINTWOOD RD	575	26	14,950	Residential	AC	**100**
24890	10	ROCKFORD DR	BAILEY LAKE RD	LAWHORNE DR	903	20	18,060	Residential	AC	**87**
24890	20	ROCKFORD DR	LAWHORNE DR	TYSOR DR	355	18	6,390	Residential	AC	**88**
24890	30	ROCKFORD DR	TYSOR DR	BERRIEDALE DR	343	23	7,889	Residential	AC	**81**
24890	40	ROCKFORD DR	BERRIEDALE DR	EAST END	786	23	18,078	Residential	AC	**80**
2490	10	BAHIA LOOP	NORTH END	PRESTIGE BLVD	175	17	2,975	Residential	AC	**55**
24900	10	ROCKINGHAM RD	REMINGTON RD	HEWITT DR	415	34	14,110	Residential	AC	**70**
24900	20	ROCKINGHAM RD	HEWITT DR	FLAT ROCK DR	723	34	24,582	Residential	AC	**67**
24910	10	ROCKLEDGE AVE	GREENLAND DR	WESTMONT DR	651	23	14,973	Residential	AC	**43**
24920	10	ROCKPORT DR	WEST END	HILLIARD DR	651	29	18,879	Residential	AC	**63**
24930	10	ROCKRIDGE LN	NORTH END	CARDALE DR	441	29	12,789	Residential	AC	**90**
24930	20	ROCKRIDGE LN	CARDALE DR	FERNFIELD RD	752	26	19,552	Residential	AC	**96**
24930	30	ROCKRIDGE LN	FERNFIELD RD	BOXLEY CT	341	28	9,548	Residential	AC	**97**
24930	40	ROCKRIDGE LN	BOXLEY CT	BLANTYRE WAY	363	27	9,801	Residential	AC	**96**
24930	50	ROCKRIDGE LN	BLANTYRE WAY	DUNDLE RD	216	28	6,048	Residential	AC	**96**
24940	10	ROCKTREE CT	NORTH END	STONEWOOD DR	180	36	6,480	Residential	AC	**76**
24940	20	ROCKTREE CT	STONEWOOD DR	ROCKTREE CT	415	25	10,375	Residential	AC	**72**
24940	30	ROCKTREE CT	ROCKTREE CT	FAIR ST	121	17	2,057	Residential	AC	**82**
24940	40	ROCKTREE CT	ROCKTREE CT	FAIR ST	120	13	1,560	Residential	AC	**71**
24950	10	ROCKWOOD DR	BUENA VISTA DR	WOODCLIFT DR	965	32	30,880	Residential	AC	**58**
24960	10	RODIE AVE	JOHN MARSHALL RD	E SHEPHARD ST	487	21	10,227	Residential	AC	**71**
24960	20	RODIE AVE	E SHEPHARD ST	DAVID ST	343	21	7,203	Residential	AC	**77**
24960	30	RODIE AVE	DAVID ST	JOEL ST	343	21	7,203	Residential	AC	**79**
24960	40	RODIE AVE	JOEL ST	HANNA ST	336	21	7,056	Residential	AC	**67**
24960	50	RODIE AVE	HANNA ST	ISHAM ST	338	22	7,436	Residential	AC	**70**
24960	60	RODIE AVE	ISHAM ST	CRESTWOOD ST	341	21	7,161	Residential	AC	**66**
24960	70	RODIE AVE	CRESTWOOD ST	SOUTH END	766	20	15,320	Residential	AC	**71**
24970	10	RODRIGUEZ CT	SOUTH END	EICHELBERGER DR	590	30	17,700	Residential	AC	**72**
24980	10	RODWELL RD	MARYLAND DR	KENWOOD DR	2,028	25	50,700	Residential	AC	**79**
24980	20	RODWELL RD	KENWOOD DR	STACY WEAVER DR	606	27	16,362	Residential	AC	**85**
24990	10	ROGERS DR	SHANNON DR	ORCHARD DR	411	32	13,152	Residential	AC	**81**
24990	100	ROGERS DR	STAMPER RD	MOHAWK AVE	745	25	18,625	Residential	AC	**71**
24990	110	ROGERS DR	MOHAWK AVE	IVY RD	487	33	16,071	Residential	AC	**76**
24990	120	ROGERS DR	IVY RD	MCGOUGAN RD	1,336	28	37,408	Residential	AC	**68**
24990	130	ROGERS DR	MCGOUGAN RD	SPRUCE ST	328	30	9,840	Residential	AC	**70**
24990	20	ROGERS DR	ORCHARD DR	SCOTTY HILL RD	441	31	13,671	Residential	AC	**79**

BranchID	Section ID	Branch Name	From	To	Pavement Length (ft)	Pavement Width (ft)	Total Area (ft2)	Section Rank	Pavement Type	Current PCI (May 2022)
24990	30	ROGERS DR	SCOTTY HILL RD	SHAMROCK DR	1,102	34	37,468	Residential	AC	**82**
24990	40	ROGERS DR	SHAMROCK DR	CAIN RD	792	33	26,136	Residential	AC	**77**
24990	50	ROGERS DR	CAIN RD	BEECH ST	189	33	6,237	Residential	AC	**63**
24990	60	ROGERS DR	BEECH ST	WILLOW ST	364	31	11,284	Residential	AC	**68**
24990	70	ROGERS DR	WILLOW ST	LAUREL ST	314	33	10,362	Residential	AC	**66**
24990	80	ROGERS DR	LAUREL ST	ELM ST	577	31	17,887	Residential	AC	**61**
24990	90	ROGERS DR	ELM ST	STAMPER RD	558	33	18,414	Residential	AC	**67**
2500	10	BAILEY CT	WEST END	LIVERMORE DR	255	36	9,180	Residential	AC	**55**
25000	10	ROLLING HILL RD	ROLLING HILL RD	SYDNEY DR	168	24	4,032	Residential	AC	**53**
25000	100	ROLLING HILL RD	LAKE CLUB DR	COLGATE DR	1,289	33	42,537	Residential	AC	**45**
25000	20	ROLLING HILL RD	SYDNEY DR	CRANTON CIR	107	25	2,675	Residential	AC	**49**
25000	30	ROLLING HILL RD	CRANTON CIR	ALBERRY PL	316	24	7,584	Residential	AC	**55**
25000	40	ROLLING HILL RD	ALBERRY PL	TRENTON RD	133	26	3,458	Residential	AC	**50**
25000	50	ROLLING HILL RD	TRENTON RD	COTTINGHAM CT	430	24	10,320	Residential	AC	**61**
25000	60	ROLLING HILL RD	COTTINGHAM CT	COLGATE DR	282	25	7,050	Residential	AC	**54**
25000	70	ROLLING HILL RD	COLGATE DR	TRENTON RD	1,281	25	32,025	Residential	AC	**57**
25000	80	ROLLING HILL RD	TRENTON RD	COMPTON PL	829	25	20,725	Residential	AC	**65**
25000	90	ROLLING HILL RD	COMPTON PL	LAKE CLUB DR	476	24	11,424	Residential	AC	**62**
25010	10	ROLLING MEADOWS LN	SOUTH END	DIGBY CT	168	43	7,224	Residential	AC	**100**
25010	20	ROLLING MEADOWS LN	DIGBY CT	DUNWOODY DR	793	27	21,411	Residential	AC	**100**
25010	30	ROLLING MEADOWS LN	DUNWOODY DR	CHAMBLEE DR	494	27	13,338	Residential	AC	**100**
25020	10	ROLLINGWOOD CIR	W ROWAN ST	W ROWAN ST	1,517	24	36,408	Residential	AC	**62**
25030	10	ROLLS AVE	LANDAU RD	VESPER LN	1,386	23	31,878	Residential	AC	**79**
25030	20	ROLLS AVE	VESPER LN	LANDAU RD	370	24	8,880	Residential	AC	**77**
25040	10	ROMAIN CT	NORTH END	ENFIELD DR	302	31	9,362	Residential	AC	**88**
25050	10	RONALD REAGAN DR	PARK HILL RD	CARL STEINER RD	315	22	6,930	Residential	AC	**97**
25050	20	RONALD REAGAN DR	HARRY TRUMAN RD	PARK HILL RD	980	24	23,520	Residential	AC	**90**
25050	30	RONALD REAGAN DR	HARRY TRUMAN RD	PARK HILL RD	1,123	22	24,706	Residential	AC	**87**
25050	40	RONALD REAGAN DR	PARK HILL RD	PARK HILL RD	28	24	672	Residential	AC	**97**
25050	50	RONALD REAGAN DR	PARK HILL RD	PARK HILL RD	23	22	506	Residential	AC	**98**
25050	60	RONALD REAGAN DR	PARK HILL RD	CARL STEINER RD	293	23	6,739	Residential	AC	**88**
25050	70	RONALD REAGAN DR	CARL STEINER RD	CARL STEINER RD	1,296	22	28,512	Residential	AC	**86**
25060	10	ROOSEVELT DR	WEST END	WILMA ST	612	22	13,464	Residential	AC	**73**
25070	10	ROSEBUD DR	ELBA ST	GRIFFIN ST	534	22	11,748	Residential	AC	**70**
25080	10	ROSECROFT DR	DUVAL DR	DELAWARE DR	624	23	14,352	Residential	AC	**96**
25090	10	ROSEHILL RD	COUNTRY CLUB DR	CHADWICK RD	1,083	44	47,652	Arterial	AC	**73**
25090	100	ROSEHILL RD	TIFFANY CT	STUART AVE	262	46	12,052	Arterial	AC	**70**
25090	110	ROSEHILL RD	STUART AVE	LAWRENCE AVE	281	45	12,645	Arterial	AC	**67**
25090	120	ROSEHILL RD	LAWRENCE AVE	SUNSET AVE	415	55	22,825	Arterial	AC	**44**
25090	20	ROSEHILL RD	CHADWICK RD	CHADWICK RD	36	44	1,584	Residential	AC	**71**
25090	30	ROSEHILL RD	CHADWICK RD	HICKORY HILL RD	667	45	30,015	Arterial	AC	**72**
25090	40	ROSEHILL RD	HICKORY HILL RD	WALSTONE RD	3,426	45	154,170	Arterial	AC	**70**
25090	50	ROSEHILL RD	WALSTONE RD	COURTNEY ST	1,889	44	83,116	Arterial	AC	**77**
25090	60	ROSEHILL RD	COURTNEY ST	SENECA DR	338	42	14,196	Arterial	AC	**68**
25090	70	ROSEHILL RD	SENECA DR	MELVIN PL	180	45	8,100	Arterial	AC	**76**
25090	80	ROSEHILL RD	MELVIN PL	OSCEOLA DR	323	45	14,535	Arterial	AC	**63**
25090	90	ROSEHILL RD	OSCEOLA DR	TIFFANY CT	421	43	18,103	Arterial	AC	**71**
2510	10	BAILEY ST	LONE PINE DR	CAMDEN RD	717	21	15,057	Residential	AC	**83**
25100	10	ROSEMARY DR	MURCHISON RD	WADDELL DR	1,984	37	73,408	Residential	AC	**70**
25110	10	ROSEWOOD AVE	NEWARK AVE	DS@125FT	124	21	2,604	Residential	AC	**49**
25110	20	ROSEWOOD AVE	DS@125FT	SLATER AVE	225	21	4,725	Residential	AC	**48**
25110	30	ROSEWOOD AVE	SLATER AVE	MURCHISON RD	343	22	7,546	Residential	AC	**43**
25110	40	ROSEWOOD AVE	WEST END	PINEBROOK DR	509	32	16,288	Residential	AC	**85**
25120	10	ROSSMORE DR	NORTH END	LAURA ANN CT	893	26	23,218	Residential	AC	**80**
25120	20	ROSSMORE DR	LAURA ANN CT	GALLANT RIDGE DR	303	26	7,878	Residential	AC	**88**
25120	30	ROSSMORE DR	GALLANT RIDGE DR	SOUTH END	224	36	8,064	Residential	AC	**82**
25130	10	ROSWELL RD	NORTH END	SUNCOAST DR	599	34	20,366	Residential	AC	**96**
25140	10	ROTTINGHAM CT	BROOKCLIFF RD	WEST END	285	35	9,975	Residential	AC	**92**
25150	10	ROUGEMART DR	RHEMISH DR	RHEMISH DR	505	24	12,120	Residential	AC	**89**
25160	10	ROUNDTREE DR	FILLYAW RD	HALLSTEAD CIR	437	26	11,362	Residential	AC	**81**
25160	100	ROUNDTREE DR	CHAMBERCOMB CT	FOXDENTON PL	328	31	10,168	Residential	AC	**83**
25160	110	ROUNDTREE DR	FOXDENTON PL	KENTWELL CT	356	30	10,680	Residential	AC	**75**
25160	120	ROUNDTREE DR	KENTWELL CT	ROUNDTREE DR	380	30	11,400	Residential	AC	**75**
25160	20	ROUNDTREE DR	HALLSTEAD CIR	BARNWELL PL	394	26	10,244	Residential	AC	**83**
25160	30	ROUNDTREE DR	BARNWELL PL	STOCKPORT CIR	292	29	8,468	Residential	AC	**82**

BranchID	Section ID	Branch Name	From	To	Pavement Length (ft)	Pavement Width (ft)	Total Area (ft2)	Section Rank	Pavement Type	Current PCI (May 2022)
25160	40	ROUNDTREE DR	STOCKPORT CIR	DANDRIDGE DR	440	27	11,880	Residential	AC	**80**
25160	50	ROUNDTREE DR	DANDRIDGE DR	STANDISH CT	516	27	13,932	Residential	AC	**73**
25160	60	ROUNDTREE DR	STANDISH CT	GODFREY DR	343	24	8,232	Residential	AC	**68**
25160	70	ROUNDTREE DR	GODFREY DR	KILLEEN RD	338	26	8,788	Residential	AC	**80**
25160	80	ROUNDTREE DR	KILLEEN RD	PICKINGTON CIR	449	30	13,470	Residential	AC	**86**
25160	90	ROUNDTREE DR	PICKINGTON CIR	CHAMBERCOMB CT	333	29	9,657	Residential	AC	**82**
25170	10	ROWAN ST	OAKRIDGE AVE	ROLLINGWOOD CIR	541	31	16,771	Residential	AC	**78**
25170	20	ROWAN ST	ROLLINGWOOD CIR	ROLLINGWOOD CIR	380	30	11,400	Residential	AC	**81**
25170	30	ROWAN ST	ROLLINGWOOD CIR	AMES ST	162	26	4,212	Residential	AC	**84**
25170	40	ROWAN ST	AMES ST	MCALLISTER ST	104	30	3,120	Residential	AC	**81**
25170	50	ROWAN ST	MCALLISTER ST	HINSDALE AVE	505	33	16,665	Residential	AC	**73**
25170	60	ROWAN ST	HINSDALE AVE	MONTICELLO AVE	186	33	6,138	Residential	AC	**83**
25170	70	ROWAN ST	MONTICELLO AVE	AZALEA DR	157	26	4,082	Residential	AC	**80**
25170	80	ROWAN ST	AZALEA DR	WOODSIDE AVE	655	33	21,615	Residential	AC	**77**
25170	90	ROWAN ST	OAKRIDGE AVE	BRAGG BLVD	863	31	26,753	Residential	AC	**77**
25180	10	ROWLAND CIR	NORTHWEST AVE	NORTHWEST AVE	917	30	27,510	Residential	AC	**71**
25190	10	ROXIE AVE	RAEFORD RD	JOHN MARSHALL RD	630	24	15,120	Residential	AC	**70**
25190	100	ROXIE AVE	ELIZABETH DR	MELROSE RD	425	31	13,175	Residential	AC	**66**
25190	110	ROXIE AVE	MELROSE RD	FURMAN DR	365	29	10,585	Residential	AC	**74**
25190	120	ROXIE AVE	FURMAN DR	THOMAS AVE	360	28	10,080	Residential	AC	**69**
25190	130	ROXIE AVE	THOMAS AVE	VILLAGE DR	1,021	28	28,588	Residential	AC	**68**
25190	140	ROXIE AVE	VILLAGE DR	FABER ST	369	32	11,808	Residential	AC	**65**
25190	150	ROXIE AVE	FABER ST	WYATT ST	803	32	25,696	Residential	AC	**64**
25190	160	ROXIE AVE	WYATT ST	MADISON AVE	1,224	30	36,720	Residential	AC	**64**
25190	170	ROXIE AVE	MADISON AVE	MITCHELL BLVD	351	34	11,934	Residential	AC	**65**
25190	180	ROXIE AVE	MITCHELL BLVD	BOONE TRL	476	34	16,184	Residential	AC	**56**
25190	20	ROXIE AVE	JOHN MARSHALL RD	E SHEPHARD ST	492	21	10,332	Residential	AC	**76**
25190	30	ROXIE AVE	E SHEPHARD ST	DAVID ST	339	22	7,458	Residential	AC	**78**
25190	40	ROXIE AVE	DAVID ST	JOEL ST	341	22	7,502	Residential	AC	**77**
25190	50	ROXIE AVE	JOEL ST	HANNA ST	338	22	7,436	Residential	AC	**74**
25190	60	ROXIE AVE	HANNA ST	ISHAM ST	346	20	6,920	Residential	AC	**73**
25190	70	ROXIE AVE	ISHAM ST	CAPE CENTER DR	338	23	7,774	Residential	AC	**64**
25190	80	ROXIE AVE	CAPE CENTER DR	MARTINDALE DR	664	23	15,272	Residential	AC	**73**
25190	90	ROXIE AVE	MARTINDALE DR/MARTIN CT	ELIZABETH DR	430	28	12,040	Residential	AC	**79**
2520	10	BAIN DR	NORTH END	ARMSTRONG ST	169	43	7,267	Residential	AC	**77**
2520	20	BAIN DR	ARMSTRONG ST	HOOD AVE	1,050	36	37,800	Residential	AC	**78**
25200	10	ROYAL SPRINGS ST	LOCKS CREEK RD	JEREENS CREEK RD	676	25	16,900	Residential	AC	**78**
25210	10	ROYSTON CT	WEST END	RUSTIC HAVEN DR	508	29	14,732	Residential	AC	**82**
25220	10	RUBY RD	EAST END	TURQUOISE RD	237	35	8,295	Residential	AC	**63**
25220	100	RUBY RD	EMERALD DR	SHAW RD EXT	518	23	11,914	Residential	AC	**64**
25220	20	RUBY RD	TURQUOISE RD	GARNET DR	1,139	27	30,753	Residential	AC	**64**
25220	30	RUBY RD	GARNET DR	SPINEL DR	1,004	26	26,104	Residential	AC	**66**
25220	40	RUBY RD	SPINEL DR	ZINC CT	329	26	8,554	Residential	AC	**64**
25220	50	RUBY RD	ZINC CT	ARGON AVE	332	25	8,300	Residential	AC	**63**
25220	60	RUBY RD	ARGON AVE	GRAYSTONE RD	296	22	6,512	Residential	AC	**61**
25220	70	RUBY RD	GRAYSTONE RD	AMBER DR	667	32	21,344	Residential	AC	**66**
25220	80	RUBY RD	AMBER DR	AGATE ST	752	31	23,312	Residential	AC	**70**
25220	90	RUBY RD	AGATE ST	EMERALD DR	283	26	7,358	Residential	AC	**69**
25230	10	RUDLAND CT	ASHRIDGE DR	EAST END	739	30	22,170	Residential	AC	**59**
25240	10	RUDOLPH ST	ALBANY ST	MINURVA DR	792	30	23,760	Residential	AC	**45**
25250	10	RUGGLES CT	WEST END	MURRAY FORK DR	440	28	12,320	Residential	AC	**75**
25260	10	RULNICK ST	LUNAR DR	MCDOUGAL DR	1,397	21	29,337	Residential	AC	**61**
25270	10	RUMFORD PL	PITTSFIELD DR	SOUTH END	560	31	17,360	Residential	AC	**69**
25280	10	RUNNYMEDE DR	GEORGETOWN CIR	GEORGETOWN CIR	868	25	21,700	Residential	AC	**76**
25280	20	RUNNYMEDE DR	GEORGETOWN CIR	SOUTH END	243	25	6,075	Residential	AC	**87**
25290	10	RURITAN DR	MORGANTON RD	SUMMER DUCK RD	290	21	6,090	Residential	AC	**77**
25290	20	RURITAN DR	SUMMER DUCK RD	JARVIS ST	300	22	6,600	Residential	AC	**88**
25290	30	RURITAN DR	JARVIS ST	TARHEEL DR	441	22	9,702	Residential	AC	**86**
25290	40	RURITAN DR	TARHEEL DR	WINTERGREEN DR	1,146	22	25,212	Residential	AC	**81**
2530	10	BAKER ST	MORGANTON RD	S HERNDON ST	716	36	25,776	Residential	AC	**78**
25300	10	RUSH RD	PINECREST DR	CIRCLE DR	547	32	17,504	Residential	AC	**67**
25300	100	RUSH RD	KELLY ST	RAEFORD RD	358	24	8,592	Residential	AC	**68**
25300	20	RUSH RD	CIRCLE DR	W PARK DR	387	34	13,158	Residential	AC	**73**
25300	30	RUSH RD	W PARK DR	JOHN ST	89	32	2,848	Residential	AC	**73**
25300	40	RUSH RD	JOHN ST	E PARK DR	49	30	1,470	Residential	AC	**74**

BranchID	Section ID	Branch Name	From	To	Pavement Length (ft)	Pavement Width (ft)	Total Area (ft2)	Section Rank	Pavement Type	Current PCI (May 2022)
25300	50	RUSH RD	E PARK DR	RUTH ST	392	31	12,152	Residential	AC	**70**
25300	60	RUSH RD	RUTH ST	FAIRWOOD CT	213	33	7,029	Residential	AC	**70**
25300	70	RUSH RD	FAIRWOOD CT	PARKVIEW AVE	170	33	5,610	Residential	AC	**80**
25300	80	RUSH RD	PARKVIEW AVE	PUGH ST	229	31	7,099	Residential	AC	**77**
25300	90	RUSH RD	PUGH ST	KELLY ST	306	22	6,732	Residential	AC	**76**
25310	10	RUSHMORE DR	RAINIER DR	WHITNEY DR	348	30	10,440	Residential	AC	**66**
25310	20	RUSHMORE DR	WHITNEY DR	PALOMAR ST	349	31	10,819	Residential	AC	**71**
25310	30	RUSHMORE DR	PALOMAR ST	S MCPHERSON CHURCH RD	369	21	7,749	Residential	AC	**72**
25310	40	RUSHMORE DR	S MCPHERSON CHURCH RD	PALOMAR ST	367	20	7,340	Residential	AC	**73**
25320	10	RUSTBURG DR	SUGAR CANE CIR	QUEENSBERRY DR	594	25	14,850	Residential	AC	**58**
25320	20	RUSTBURG DR	QUEENSBERRY DR	WOODSAGE CIR	772	27	20,844	Residential	AC	**72**
25320	30	RUSTBURG DR	WOODSAGE CIR	QUARRY DR	259	24	6,216	Residential	AC	**63**
25330	10	RUSTIC HAVEN DR	ROYSTON CT	NEWBURGH DR	422	23	9,706	Residential	AC	**53**
25340	10	RUSTLAND DR	NORTH END	SOURWOOD DR	1,170	26	30,420	Residential	AC	**63**
25340	20	RUSTLAND DR	SOURWOOD DR	SOUTH END	525	29	15,225	Residential	AC	**73**
25350	10	RUSTLEWOOD DR	EAST END	WESTFORK DR	185	38	7,030	Residential	AC	**82**
25350	20	RUSTLEWOOD DR	WESTFORK DR	WEST END	347	33	11,451	Residential	AC	**83**
25360	10	RUTH ST	MORGANTON RD	RUSH RD	1,169	24	28,056	Residential	AC	**64**
25370	10	RUTHERGLEN DR	STRICKLAND BRIDGE RD	STRATHDON AVE	359	28	10,052	Residential	AC	**83**
25370	20	RUTHERGLEN DR	STRATHDON AVE	RANNOCK DR	322	26	8,372	Residential	AC	**87**
25370	30	RUTHERGLEN DR	RANNOCK DR	TORCHIE ST	326	27	8,802	Residential	AC	**94**
25370	40	RUTHERGLEN DR	TORCHIE ST	DONCASTER DR	1,116	25	27,900	Residential	AC	**87**
25370	50	RUTHERGLEN DR	DONCASTER DR	ATWICK DR	378	24	9,072	Residential	AC	**95**
25370	60	RUTHERGLEN DR	ATWICK DR	BERRIEDALE DR	356	23	8,188	Residential	AC	**92**
25370	70	RUTHERGLEN DR	BERRIEDALE DR	DARVEL AVE	360	22	7,920	Residential	AC	**86**
25370	80	RUTHERGLEN DR	DARVEL AVE	RUTHERGLEN DR	100	23	2,300	Residential	AC	**93**
25380	10	RUTLEDGE DR	ROSEHILL RD	DAUGHTRIDGE DR	338	35	11,830	Residential	AC	**73**
25380	20	RUTLEDGE DR	DAUGHTRIDGE DR	THORNDIKE DR	348	25	8,700	Residential	AC	**76**
25390	10	RUTON CT	NORTH END	ENFIELD DR	383	30	11,490	Residential	AC	**84**
2540	10	BAKERS MILL RD	SUMMERLIN DR	SOUTH END	900	32	28,800	Residential	AC	**64**
25400	10	RYAN ST	BONAVENTURE CT	HICKORYWOOD DR	239	32	7,648	Residential	AC	**64**
25400	100	RYAN ST	MILBURN DR	SHERROD DR	201	33	6,633	Residential	AC	**63**
25400	110	RYAN ST	SHERROD DR	BATHWELL DR	159	33	5,247	Residential	AC	**69**
25400	120	RYAN ST	BATHWELL DR	SHERROD DR	894	34	30,396	Residential	AC	**66**
25400	130	RYAN ST	SHERROD DR	KIMRIDGE RD	399	30	11,970	Residential	AC	**62**
25400	140	RYAN ST	KIMRIDGE RD	KIMRIDGE RD	53	48	2,544	Residential	AC	**55**
25400	150	RYAN ST	KIMRIDGE RD	BALDOON DR	416	30	12,480	Residential	AC	**59**
25400	160	RYAN ST	BALDOON DR	BALDOON DR	757	31	23,467	Residential	AC	**68**
25400	170	RYAN ST	BALDOON DR	NORTHUMBERLAND ST	1,266	31	39,246	Residential	AC	**62**
25400	180	RYAN ST	NORTHUMBERLAND ST	BONAVENTURE CT	160	31	4,960	Residential	AC	**66**
25400	20	RYAN ST	HICKORYWOOD DR	ATWELL DR	190	29	5,510	Residential	AC	**63**
25400	30	RYAN ST	ATWELL DR	PERTH ST	480	29	13,920	Residential	AC	**59**
25400	40	RYAN ST	PERTH ST	BERTRAM DR	692	32	22,144	Residential	AC	**63**
25400	50	RYAN ST	BERTRAM DR	BRETTON DR	430	27	11,610	Residential	AC	**68**
25400	60	RYAN ST	BRETTON DR	BERTRAM DR	565	31	17,515	Residential	AC	**64**
25400	70	RYAN ST	BERTRAM DR	FOLGER ST	1,821	33	60,093	Residential	AC	**69**
25400	80	RYAN ST	FOLGER ST	DUDLEY DR	746	33	24,618	Residential	AC	**74**
25400	90	RYAN ST	DUDLEY DR	MILBURN DR	317	32	10,144	Residential	AC	**67**
25410	10	RYDER CT	NORTH END	RYDER ST	372	37	13,764	Residential	AC	**78**
25420	10	RYDER ST	BRADLEY ST	RYDER CT	277	26	7,202	Residential	AC	**75**
25420	20	RYDER ST	RYDER CT	ABRAMS ST	565	27	15,255	Residential	AC	**75**
25430	10	RYEFIELD DR	CURRY FORD DR	HALLBERRY DR	322	25	8,050	Residential	AC	**80**
25430	20	RYEFIELD DR	HALLBERRY DR	DERBYSHIRE RD	320	26	8,320	Residential	AC	**88**
25430	30	RYEFIELD DR	DERBYSHIRE RD	HELMSLEY DR	321	27	8,667	Residential	AC	**82**
25430	40	RYEFIELD DR	HELMSLEY DR	BLANKSHIRE RD	283	26	7,358	Residential	AC	**90**
25430	50	RYEFIELD DR	BLANKSHIRE RD	SEVENTY FIRST SCHOOL RD	709	26	18,434	Residential	AC	**78**
25440	10	SABINE DR	WEST END	BEDROCK DR	358	32	11,456	Residential	AC	**72**
25440	20	SABINE DR	BEDROCK DR	BRONCO LN	1,137	24	27,288	Residential	AC	**73**
25450	10	SABLE DR	BREWSTER DR	RAMONA DR	813	24	19,512	Residential	AC	**57**
25460	10	SADDLE RIDGE RD	SOUTH END	PHEASANT CT	104	13	1,352	Residential	AC	**82**
25460	20	SADDLE RIDGE RD	PHEASANT CT	PINEVIEW ST	297	34	10,098	Residential	AC	**80**
25460	30	SADDLE RIDGE RD	PINEVIEW ST	BUCK CT	151	31	4,681	Residential	AC	**85**
25460	40	SADDLE RIDGE RD	BUCK CT	SHORELINE DR	327	30	9,810	Residential	AC	**88**
25460	50	SADDLE RIDGE RD	SHORELINE DR	DEERPATH DR	968	32	30,976	Residential	AC	**96**
25460	60	SADDLE RIDGE RD	DEERPATH DR	BAY SHORE DR	338	30	10,140	Residential	AC	**98**

BranchID	Section ID	Branch Name	From	To	Pavement Length (ft)	Pavement Width (ft)	Total Area (ft2)	Section Rank	Pavement Type	Current PCI (May 2022)
25460	70	SADDLE RIDGE RD	BAY SHORE DR	EAST END	208	32	6,656	Residential	AC	**99**
25470	10	SAGE ST	DEEP CREEK RD	SAGE ST	349	22	7,678	Residential	AC	**87**
25470	20	SAGE ST	SAGE ST	ARDMORE DR	854	24	20,496	Residential	AC	**85**
25480	10	SALIBA LN	MEDICAL DR	EAST END	224	34	7,616	Residential	AC	**72**
25490	10	SALINAS CT	PANTEGO DR	WEST END	656	30	19,680	Residential	AC	**65**
2550	10	BALBOA ST	NORTH END	CORONADA PKWY	324	24	7,776	Residential	AC	**59**
25500	10	SALISBURY RD	WEST END	WILMA ST	574	19	10,906	Residential	AC	**62**
25510	10	SALTWELL PL	NORTH END	HURRICAN LN	397	33	13,101	Residential	AC	**75**
25510	20	SALTWELL PL	HURRICAN LN	ENGLISH SADDLE DR	314	29	9,106	Residential	AC	**73**
25520	10	SAM CAMERON AVE	GILLESPIE ST	S COOL SPRING ST	756	31	23,436	Residential	AC	**64**
25530	10	SAMUEL ST	DUNN RD	OPEN VIEW DR	159	24	3,816	Residential	AC	**74**
25530	20	SAMUEL ST	OPEN VIEW DR	BREECE ST	577	26	15,002	Residential	AC	**85**
25530	30	SAMUEL ST	BREECE ST	SAMUEL ST	127	24	3,048	Residential	AC	**87**
25540	10	SAN CARLOS PL	RIM RD	PRESTIGE BLVD	683	26	17,758	Residential	AC	**79**
25550	10	SAN JUAN DR	PRESTIGE BLVD	WEST END	717	28	20,076	Residential	AC	**59**
25560	10	SANCHEZ DR	NORTH END	LOWELL HARRIS RD	979	24	23,496	Residential	AC	**33**
25570	10	SANCTUARY DR	WEST END	THOMAS WOOD DR	221	30	6,630	Residential	AC	**90**
25580	10	SANDALWOOD DR	RAEFORD RD	BANYAN RD	469	30	14,070	Residential	AC	**64**
25580	100	SANDALWOOD DR	POPLAR DR	BIRCH RD	1,027	23	23,621	Residential	AC	**68**
25580	20	SANDALWOOD DR	BANYAN RD	SEQUOIA RD	476	22	10,472	Residential	AC	**50**
25580	30	SANDALWOOD DR	SEQUOIA RD	CATALPA RD	458	23	10,534	Residential	AC	**39**
25580	40	SANDALWOOD DR	CATALPA RD	SPRUCE DR	358	22	7,876	Residential	AC	**80**
25580	50	SANDALWOOD DR	SPRUCE DR	CYPRESS RD	355	23	8,165	Residential	AC	**78**
25580	60	SANDALWOOD DR	CYPRESS RD	WALNUT DR	362	26	9,412	Residential	AC	**53**
25580	70	SANDALWOOD DR	WALNUT DR	BIRCH RD	364	22	8,008	Residential	AC	**57**
25580	80	SANDALWOOD DR	BIRCH RD	JUNIPER DR	313	24	7,512	Residential	AC	**66**
25580	90	SANDALWOOD DR	JUNIPER DR	POPLAR DR	1,341	23	30,843	Residential	AC	**55**
25590	10	SANDFIELD CT	NORTH END	SUDBURY DR	633	32	20,256	Residential	AC	**73**
2560	10	BALDCYPRESS CT	PEPPERBUSH DR	SOUTH END	124	60	7,440	Residential	AC	**74**
25600	10	SANDHILL DR	BOONE TRL	FARGO DR	2,184	34	74,256	Residential	AC	**60**
25610	10	SANDHURST DR	WALTER REED RD	AVON ST	611	30	18,330	Residential	AC	**68**
25610	20	SANDHURST DR	AVON ST	MEDICAL DR	358	30	10,740	Residential	AC	**62**
25610	30	SANDHURST DR	MEDICAL DR	OLIVER ST	176	30	5,280	Residential	AC	**65**
25610	40	SANDHURST DR	OLIVER ST	BEAUMONT RD	141	31	4,371	Residential	AC	**64**
25610	50	SANDHURST DR	BEAUMONT RD	OWEN DR	327	31	10,137	Residential	AC	**61**
25620	10	SANDRA DR	WELLONS DR	FURMAN DR	347	26	9,022	Residential	AC	**79**
25620	20	SANDRA DR	FURMAN DR	BERGER DR	321	27	8,667	Residential	AC	**77**
25620	30	SANDRA DR	BERGER DR	WAYNE LN	861	27	23,247	Residential	AC	**86**
25620	40	SANDRA DR	WAYNE LN	WAYNE LN	205	27	5,535	Residential	AC	**81**
25620	50	SANDRA DR	WAYNE LN	WELLONS DR	420	25	10,500	Residential	AC	**72**
25620	60	SANDRA DR	WELLONS DR	IRELAND DR	358	28	10,024	Residential	AC	**73**
25630	10	SANDRIDGE DR	FERN CREEK PL	WICKERSHAM RD	386	29	11,194	Residential	AC	**66**
25630	20	SANDRIDGE DR	WICKERSHAM RD	SKYHAWK DR	332	32	10,624	Residential	AC	**64**
25630	30	SANDRIDGE DR	SKYHAWK DR	BROCKWOOD ST	331	29	9,599	Residential	AC	**66**
25630	40	SANDRIDGE DR	BROCKWOOD ST	BRYANSTONE WAY	325	31	10,075	Residential	AC	**67**
25630	50	SANDRIDGE DR	BRYANSTONE WAY	WOODMARK DR	342	23	7,866	Residential	AC	**67**
25640	10	SANDSTONE DR	CLOVER HILL PL	GRAYTON PL	449	32	14,368	Residential	AC	**76**
25640	20	SANDSTONE DR	GRAYTON PL	BALFOUR PL	338	29	9,802	Residential	AC	**83**
25640	30	SANDSTONE DR	BALFOUR PL	SHORELINE DR	327	31	10,137	Residential	AC	**73**
25640	40	SANDSTONE DR	SHORELINE DR	EAST END	447	37	16,539	Residential	AC	**72**
25650	10	SANDYSTONE CIR	EAST END	HILTON DR	560	29	16,240	Residential	AC	**87**
25660	10	SANFORD DR	BARTOW DR	HAMILTON ST	343	32	10,976	Residential	AC	**69**
25670	10	SANTA FE DR	N REILLY RD	STARPOINT DR	318	70	22,260	Residential	AC	**90**
25670	20	SANTA FE DR	STARPOINT DR	EAST END	178	60	10,680	Residential	AC	**94**
25670	30	SANTA FE DR	WEST END	BEDROCK DR	400	25	10,000	Residential	AC	**79**
25670	40	SANTA FE DR	BEDROCK DR	FRESNO DR	302	24	7,248	Residential	AC	**74**
25670	50	SANTA FE DR	FRESNO DR	MEDLO RD	717	23	16,491	Residential	AC	**72**
25670	60	SANTA FE DR	MEDLO RD	BRONCO LN	324	24	7,776	Residential	AC	**70**
25670	70	SANTA FE DR	BRONCO LN	BEDROCK DR	666	24	15,984	Residential	AC	**72**
25670	80	SANTA FE DR	BEDROCK DR	BONANZA DR	345	30	10,350	Residential	AC	**67**
25680	10	SANTIATO DR	DAHARAN DR	PRESTIGE BLVD	1,403	25	35,075	Residential	AC	**86**
25680	20	SANTIATO DR	PRESTIGE BLVD	NAVARRO ST	398	24	9,552	Residential	AC	**71**
25680	30	SANTIATO DR	NAVARRO ST	AVILA DR	388	28	10,864	Residential	AC	**72**
25680	40	SANTIATO DR	AVILA DR	CALAMAR DR	295	28	8,260	Residential	AC	**73**
25680	50	SANTIATO DR	CALAMAR DR	PEBBLEBROOK DR	320	28	8,960	Residential	AC	**68**

BranchID	Section ID	Branch Name	From	To	Pavement Length (ft)	Pavement Width (ft)	Total Area (ft2)	Section Rank	Pavement Type	Current PCI (May 2022)
25680	60	SANTIATO DR	PEBBLEBROOK DR	BENEVENTE LOOP	549	29	15,921	Residential	AC	**77**
25680	70	SANTIATO DR	BENEVENTE LOOP	BENEVENTE LOOP	56	30	1,680	Residential	AC	**79**
25680	80	SANTIATO DR	BENEVENTE LOOP	CALAMAR DR	501	29	14,529	Residential	AC	**82**
25690	10	SAPONA RD	MEDIAN	HAIGH ST	102	18	1,836	Residential	AC	**70**
25690	20	SAPONA RD	HAIGH ST	DEEP CREEK RD	191	18	3,438	Residential	AC	**66**
25690	30	SAPONA RD	DEEP CREEK RD	MEDIAN	189	22	4,158	Residential	AC	**69**
25690	40	SAPONA RD	MEDIAN	CEDAR CREEK RD	1,238	18	22,284	Residential	AC	**62**
2570	10	BALDOON DR	S REILLY RD	DS@320FT	317	46	14,582	Residential	AC	**72**
2570	100	BALDOON DR	DESMOND DR	RYAN ST	1,026	28	28,728	Residential	AC	**68**
2570	20	BALDOON DR	DS@320FT	S REILLY RD	320	43	13,760	Residential	AC	**74**
2570	30	BALDOON DR	DS@225FT	RYAN ST	226	34	7,684	Residential	AC	**61**
2570	40	BALDOON DR	RYAN ST	DESMOND DR	378	28	10,584	Residential	AC	**68**
2570	50	BALDOON DR	DESMOND DR	ATWELL DR	468	29	13,572	Residential	AC	**71**
2570	60	BALDOON DR	ATWELL DR	MORLEY DR	284	28	7,952	Residential	AC	**64**
2570	70	BALDOON DR	MORLEY DR	PERTH ST	297	31	9,207	Residential	AC	**68**
2570	80	BALDOON DR	PERTH ST	BATHWELL DR	328	28	9,184	Residential	AC	**69**
2570	90	BALDOON DR	BATHWELL DR	DESMOND DR	272	29	7,888	Residential	AC	**71**
25700	10	SARASOTA DR	NORTH END	EAU GALLIE DR	247	35	8,645	Residential	AC	**96**
25700	20	SARASOTA DR	EAU GALLIE DR	OCALA DR	571	25	14,275	Residential	AC	**88**
25700	30	SARASOTA DR	OCALA DR	EASTDALE DR	422	24	10,128	Residential	AC	**95**
25700	40	SARASOTA DR	EASTDALE DR	EAST END	799	24	19,176	Residential	AC	**95**
25710	10	SARAZEN DR	TREVINO DR	BOSWELL CT	526	24	12,624	Residential	AC	**55**
25710	20	SARAZEN DR	BOSWELL CT	BOROS DR	446	24	10,704	Residential	AC	**70**
25720	10	SATTERWHITE PL	HEDRICK DR	MEDIAN	152	17	2,584	Residential	AC	**82**
25720	20	SATTERWHITE PL	MEDIAN	HEDRICK DR	149	15	2,235	Residential	AC	**73**
25730	10	SAXONY PL	VILLAGE DR	EAST END	373	38	14,174	Residential	AC	**62**
25740	10	SCAMPTON DR	SWANN ST	DUNCAN ST	629	30	18,870	Residential	AC	**74**
25740	20	SCAMPTON DR	DUNCAN ST	DUNCAN ST	103	30	3,090	Residential	AC	**70**
25740	30	SCAMPTON DR	DUNCAN ST	PAMALEE DR	378	31	11,718	Residential	AC	**67**
25750	10	SCARBOROUGH ST	OLD WILMINGTON RD	HARRISON ST	357	19	6,783	Residential	AC	**71**
25750	20	SCARBOROUGH ST	HARRISON ST	COOK ST/S C ST	370	20	7,400	Residential	AC	**75**
25760	10	SCARECROW CT	LIONCOWARD DR	EAST END	735	29	21,315	Residential	AC	**84**
25770	10	SCENIC VIEW DR	WEST END	WINTON DR	494	29	14,326	Residential	AC	**78**
25770	20	SCENIC VIEW DR	WINTON DR	SOUTH END	502	29	14,558	Residential	AC	**84**
25780	10	SCHAFFER PL	NORTH END	MERIDION ST	239	29	6,931	Residential	AC	**76**
25780	20	SCHAFFER PL	MERIDION ST	SOUTH END	185	40	7,400	Residential	AC	**74**
25790	10	SCHICK PL	ALTGERO AVE	EAST END	371	29	10,759	Residential	AC	**88**
2580	10	BALFOUR PL	NORTH END	SANDSTONE DR	526	40	21,040	Residential	AC	**69**
25800	10	SCHLEY DR	TIN LIZZA DR	TIBS RUN DR	1,059	24	25,416	Residential	AC	**85**
25810	10	SCHMIDT ST	MIKE ST	LIEBER ST	227	20	4,540	Residential	AC	**40**
25810	20	SCHMIDT ST	LIEBER ST	GERTRUDE ST	230	21	4,830	Residential	AC	**55**
25810	30	SCHMIDT ST	GERTRUDE ST	RHEW ST	232	22	5,104	Residential	AC	**61**
25810	40	SCHMIDT ST	RHEW ST	MULLIS ST	80	21	1,680	Residential	AC	**50**
25820	10	SCHONNER CT	WEST END	BLOCKADE RUNNER DR	256	33	8,448	Residential	AC	**92**
25830	10	SCHOOL ST	WEST END	B ST	464	23	10,672	Residential	AC	**53**
25830	20	SCHOOL ST	B ST	N EASTERN BLVD	1,183	21	24,843	Residential	AC	**60**
25840	10	SCHULT DR	WOODLINE DR	MAPLE CREST DR	359	22	7,898	Residential	AC	**91**
25840	20	SCHULT DR	MAPLE CREST DR	LAYTON DR	356	22	7,832	Residential	AC	**87**
25840	30	SCHULT DR	LAYTON DR	TROTWOOD DR	453	19	8,607	Residential	AC	**80**
25840	40	SCHULT DR	TROTWOOD DR	BROADMORE DR	266	21	5,586	Residential	AC	**72**
25850	10	SCOTLAND DR	RAEFORD RD	SCOTLAND DR	274	35	9,590	Residential	AC	**61**
25850	20	SCOTLAND DR	SCOTLAND DR	SCOTLAND DR	814	20	16,280	Residential	AC	**59**
25850	30	SCOTLAND DR	SCOTLAND DR	ALAMANCE RD	216	33	7,128	Residential	AC	**48**
25850	40	SCOTLAND DR	ALAMANCE RD	WATAUGA RD	336	32	10,752	Residential	AC	**63**
25860	10	SCOTT AVE	POWATAN ST	OVERLOOK DR	664	29	19,256	Residential	AC	**78**
25860	20	SCOTT AVE	OVERLOOK DR	RAMSEY ST	622	31	19,282	Residential	AC	**76**
25870	10	SCOTTSDALE DR	CHARRING CROSS LN	GUINEVERE CT	334	28	9,352	Residential	AC	**62**
25870	20	SCOTTSDALE DR	GUINEVERE CT	BOND CT	279	25	6,975	Residential	AC	**69**
25870	30	SCOTTSDALE DR	BOND CT	PADDINGTON PL	638	26	16,588	Residential	AC	**64**
25870	40	SCOTTSDALE DR	PADDINGTON PL	CLIFFDALE RD	212	31	6,572	Residential	AC	**72**
25880	10	SCOTTY HILL RD	ROGERS DR	LUCERNE ST	796	20	15,920	Residential	AC	**82**
25880	20	SCOTTY HILL RD	LUCERNE ST	JUNI LN	282	24	6,768	Residential	AC	**91**
25880	30	SCOTTY HILL RD	JUNI LN	OGLETHORP CT	187	26	4,862	Residential	AC	**85**
25880	40	SCOTTY HILL RD	OGLETHORP CT	CAIN RD	757	31	23,467	Residential	AC	**90**
25890	10	SCOTTYWOOD DR	RIDGECREST AVE	SHANNON DR	1,050	31	32,550	Residential	AC	**84**

BranchID	Section ID	Branch Name	From	To	Pavement Length (ft)	Pavement Width (ft)	Total Area (ft2)	Section Rank	Pavement Type	Current PCI (May 2022)
2590	10	BALTOSROL LN	ABBOTTSWOOD DR	EAST END	114	28	3,192	Residential	AC	**56**
25900	10	SCULLY DR	NORTH END	OUR ST	1,134	28	31,752	Residential	AC	**61**
25910	10	SEABROOK RD	TOPEKA ST	SEABROOK RD	139	14	1,946	Residential	AC	**64**
25910	100	SEABROOK RD	EATON ST	LANGDON ST	598	31	18,538	Residential	AC	**70**
25910	20	SEABROOK RD	TOPEKA ST	SEABROOK RD	96	28	2,688	Residential	AC	**83**
25910	30	SEABROOK RD	SEABROOK RD	BROADELL DR	350	30	10,500	Residential	AC	**75**
25910	40	SEABROOK RD	BROADELL DR	ALBANY ST	1,548	31	47,988	Residential	AC	**68**
25910	50	SEABROOK RD	ALBANY ST	SPAULDING ST	350	31	10,850	Residential	AC	**67**
25910	60	SEABROOK RD	SPAULDING ST	CASCADE ST	355	32	11,360	Residential	AC	**68**
25910	70	SEABROOK RD	CASCADE ST	MARION CT	335	30	10,050	Residential	AC	**74**
25910	80	SEABROOK RD	MARION CT	MINURVA DR	200	32	6,400	Residential	AC	**71**
25910	90	SEABROOK RD	MINURVA DR	EATON ST	152	32	4,864	Residential	AC	**66**
25920	10	SEAFARER DR	NORTH END	BLOCKADE RUNNER DR	174	36	6,264	Residential	AC	**91**
25930	10	SEAFORD DR	BOSTICK DR	SEXTON CT	468	26	12,168	Residential	AC	**61**
25930	20	SEAFORD DR	SEXTON CT	YEOMAN DR	1,107	24	26,568	Residential	AC	**65**
25930	30	SEAFORD DR	YEOMAN DR	BOSTICK DR	833	21	17,493	Residential	AC	**70**
25930	40	SEAFORD DR	BOSTICK DR	CLIFFDALE RD	864	26	22,464	Residential	AC	**75**
25940	10	SEATON PL	NORTH END	DECATUR DR	487	27	13,149	Residential	AC	**92**
25950	10	SEAVISTA CT	WEST END	BLOCKADE RUNNER DR	307	29	8,903	Residential	AC	**89**
25960	10	SEAWATER CT	WEST END	BLOCKADE RUNNER DR	247	31	7,657	Residential	AC	**88**
25970	10	SECOND ST	LYNN AVE	POST AVE	352	21	7,392	Residential	AC	**75**
25980	10	SEDBERRY ST	MALLOY ST	SOUTH END	716	22	15,752	Residential	AC	**64**
25990	10	SELKIRK PL	PAISLEY AVE	WEST END	295	30	8,850	Residential	AC	**31**
2600	10	BANBURY CT	NORTH END	BANBURY DR	247	40	9,880	Residential	AC	**79**
26000	10	SELWYN CT	WEST END	INGLESIDE DR	240	33	7,920	Residential	AC	**91**
26000	20	SELWYN CT	INGLESIDE DR	EAST END	545	24	13,080	Residential	AC	**86**
26010	10	SELZNICK PL	WEST END	MCKINLEY DR	434	31	13,454	Residential	AC	**91**
26020	10	SEMINOLE DR	GOINS DR	SOUTH END	509	24	12,216	Residential	AC	**73**
26030	10	SENATOR DR	WEST END	DIPLOMAT DR	172	22	3,784	Residential	AC	**47**
26030	20	SENATOR DR	DIPLOMAT DR	GRAHAM RD	1,120	23	25,760	Residential	AC	**42**
26040	10	SENECA DR	COURTNEY ST	ROSEHILL RD	759	31	23,529	Residential	AC	**59**
26050	10	SENOMA PL	BRANDERMILL RD	EAST END	446	28	12,488	Residential	AC	**62**
26060	10	SENTINEL DR	SOUTHGATE RD	EAST END	317	24	7,608	Residential	AC	**89**
26070	10	SEPTEMBER CT	NORTH END	APRIL DR	198	38	7,524	Residential	AC	**88**
26080	10	SEQUOIA RD	ELDER LN	SANDALWOOD DR	715	16	11,440	Residential	AC	**72**
26080	20	SEQUOIA RD	SANDALWOOD DR	EUCALYPTUS RD	544	19	10,336	Residential	AC	**72**
26080	30	SEQUOIA RD	EUCALYPTUS RD	HOPE MILLS RD	458	20	9,160	Residential	AC	**62**
26090	10	SERRO DR	LAYTON DR	TROTWOOD DR	301	19	5,719	Residential	AC	**84**
2610	10	BANBURY DR	TORCROSS DR	BANBURY CT	1,902	35	66,570	Residential	AC	**85**
2610	20	BANBURY DR	BANBURY CT	FORDHAM DR	309	37	11,433	Residential	AC	**84**
2610	30	BANBURY DR	FORDHAM DR	HATHERLEIGH DR	345	36	12,420	Residential	AC	**68**
2610	40	BANBURY DR	HATHERLEIGH DR	CLINCHFIELD DR	356	35	12,460	Residential	AC	**57**
2610	50	BANBURY DR	CLINCHFIELD DR	PURDUE DR	348	28	9,744	Residential	AC	**60**
26100	10	SESSOMS ST	WRIGHT ST	HADLEY CT	628	25	15,700	Residential	AC	**78**
26100	20	SESSOMS ST	HADLEY CT	BUXTON BLVD	443	25	11,075	Residential	AC	**75**
26110	10	SEWELL ST	BRINKLEY ST	INGRAM ST	393	31	12,183	Residential	AC	**83**
26110	20	SEWELL ST	INGRAM ST	INGRAM ST	214	31	6,634	Residential	AC	**79**
26120	10	SEXTON CT	SEAFORD DR	EAST END	453	31	14,043	Residential	AC	**68**
26130	10	SHADBUSH LN	DEEP CREEK RD	EAST END	835	25	20,875	Residential	AC	**68**
26140	10	SHADOW LN	BERRIEDALE DR	BAILEY LAKE RD	280	20	5,600	Residential	AC	**71**
26140	20	SHADOW LN	BAILEY LAKE RD	WINDLOCK DR	381	28	10,668	Residential	AC	**73**
26150	10	SHADOWLAWN DR	N PEARL ST	BELLEMEADE RD	173	28	4,844	Residential	AC	**71**
26150	20	SHADOWLAWN DR	BELLEMEADE RD	MCPHERSON AVE	773	30	23,190	Residential	AC	**70**
26150	30	SHADOWLAWN DR	MCPHERSON AVE	SHADOWLAWN DR	304	38	11,552	Residential	AC	**66**
26160	10	SHADS FORD BLVD	MORGANTON RD	EVANSTON ST	2,101	23	48,323	Residential	AC	**70**
26170	10	SHADY GROVE LN	PEBBLEBROOK DR	REEDY CREEK DR	300	26	7,800	Residential	AC	**87**
26170	20	SHADY GROVE LN	REEDY CREEK DR	RIM RD	972	24	23,328	Residential	AC	**81**
26180	10	SHADY KNOLL LN	HICKORY KNOLL RD	COZY BRANCH RD	593	21	12,453	Residential	AC	**92**
26180	20	SHADY KNOLL LN	COZY BRANCH RD	SHADY KNOLL LN	345	30	10,350	Residential	AC	**93**
26190	10	SHADY LN	WEST END	BERRIEDALE DR	458	20	9,160	Residential	AC	**84**
2620	10	BANCROFT DR	CHLOE DR	GRAFTON AVE	274	36	9,864	Residential	AC	**79**
2620	20	BANCROFT DR	GRAFTON AVE	SINCLAIR ST	325	36	11,700	Residential	AC	**65**
2620	30	BANCROFT DR	SINCLAIR ST	PLANTATION RD	389	34	13,226	Residential	AC	**70**
26200	10	SHAGBARK RD	BILTMORE DR	AMOORA DR	366	26	9,516	Residential	AC	**62**
26200	20	SHAGBARK RD	AMOORA DR	POPLAR DR	367	25	9,175	Residential	AC	**72**

BranchID	Section ID	Branch Name	From	To	Pavement Length (ft)	Pavement Width (ft)	Total Area (ft2)	Section Rank	Pavement Type	Current PCI (May 2022)
26210	10	SHALOAM CT	ANONA DR	SHALOAM CT	155	43	6,665	Residential	AC	**88**
26220	10	SHAMBREY ST	LAKE AVE	VESTAL AVE	778	31	24,118	Residential	AC	**71**
26230	10	SHAMROCK DR	ROGERS DR	CAIN RD	1,145	33	37,785	Residential	AC	**68**
26240	10	SHAMUS CT	CHERRYSTONE DR	NORTH END	158	42	6,636	Residential	AC	**89**
26250	10	SHANNON DR	RIDGECREST AVE	ROGERS DR	339	31	10,509	Residential	AC	**69**
26250	20	SHANNON DR	ROGERS DR	SCOTTYWOOD DR	278	29	8,062	Residential	AC	**66**
26250	30	SHANNON DR	SCOTTYWOOD DR	DRAYTON RD	276	32	8,832	Residential	AC	**58**
26250	40	SHANNON DR	DRAYTON RD	KING GEORGE DR	405	31	12,555	Residential	AC	**60**
26250	50	SHANNON DR	KING GEORGE DR	SHANNON DR	184	31	5,704	Residential	AC	**46**
26260	10	SHASTA ST	RAINIER DR	WHITNEY DR	348	29	10,092	Residential	AC	**72**
26260	20	SHASTA ST	WHITNEY DR	PALOMAR ST	387	31	11,997	Residential	AC	**76**
26270	10	SHAW RD	NORTH END	MEHARRY DR	501	23	11,523	Residential	AC	**72**
26270	20	SHAW RD	MEHARRY DR	EDMESTON DR	316	23	7,268	Residential	AC	**58**
26270	30	SHAW RD	EDMESTON DR	DEMAREST CT	363	22	7,986	Residential	AC	**63**
26270	40	SHAW RD	DEMAREST CT	EDMESTON DR	384	23	8,832	Residential	AC	**55**
26270	50	SHAW RD	EDMESTON DR	SOUTH END	125	22	2,750	Residential	AC	**27**
26280	10	SHAW RD EXT	EAST END	PLATINUM ST	631	32	20,192	Residential	AC	**80**
26280	20	SHAW RD EXT	PLATINUM ST	RUBY RD	842	32	26,944	Residential	AC	**71**
26280	30	SHAW RD EXT	RUBY RD	LIVINGSTON DR	453	30	13,590	Residential	AC	**74**
26280	40	SHAW RD EXT	LIVINGSTON DR	WEST END	350	30	10,500	Residential	AC	**83**
26290	10	SHAWCROFT RD	SWAN ISLAND CT	CAPTAINS PL	383	25	9,575	Residential	AC	**61**
26290	100	SHAWCROFT RD	KIRKWALL RD	IVERLEIGH CIR	566	23	13,018	Residential	AC	**81**
26290	110	SHAWCROFT RD	IVERLEIGH CIR	BURNSIDE PL	329	24	7,896	Residential	AC	**80**
26290	120	SHAWCROFT RD	BURNSIDE PL	MONCREIFFE RD	983	26	25,558	Residential	AC	**55**
26290	130	SHAWCROFT RD	MONCREIFFE RD	HOLYROOD CT	341	24	8,184	Residential	AC	**61**
26290	140	SHAWCROFT RD	HOLYROOD CT	LOCHVIEW DR	317	26	8,242	Residential	AC	**63**
26290	150	SHAWCROFT RD	LOCHVIEW DR	SHAWCROFT RD	355	25	8,875	Residential	AC	**58**
26290	160	SHAWCROFT RD	SHAWCROFT RD	SHAWCROFT RD	101	16	1,616	Residential	AC	**87**
26290	170	SHAWCROFT RD	SHAWCROFT RD	SHAWCROFT RD	99	11	1,089	Residential	AC	**58**
26290	180	SHAWCROFT RD	SHAWCROFT RD	RAMSEY ST	526	39	20,514	Residential	AC	**62**
26290	20	SHAWCROFT RD	CAPTAINS PL	WILLIWOOD RD	451	24	10,824	Residential	AC	**51**
26290	30	SHAWCROFT RD	WILLIWOOD RD	KIMSEY LN	483	24	11,592	Residential	AC	**65**
26290	40	SHAWCROFT RD	KIMSEY LN	GUILDHALL PL	1,460	27	39,420	Residential	AC	**81**
26290	50	SHAWCROFT RD	GUILDHALL PL	GUILDHALL PL	69	61	4,209	Residential	AC	**86**
26290	60	SHAWCROFT RD	GUILDHALL PL	SANDWEDGE DR	364	23	8,372	Residential	AC	**84**
26290	70	SHAWCROFT RD	SANDWEDGE DR	SANDWEDGE DR	44	24	1,056	Residential	AC	**80**
26290	80	SHAWCROFT RD	SANDWEDGE DR	GREGG CT	720	24	17,280	Residential	AC	**80**
26290	90	SHAWCROFT RD	GREGG CT	KIRKWALL RD	268	24	6,432	Residential	AC	**84**
2630	10	BANDERA DR	WEST END	WICHITA DR	434	31	13,454	Residential	AC	**63**
2630	20	BANDERA DR	WICHITA DR	EAST END	336	32	10,752	Residential	AC	**61**
26300	10	SHAWCROSS LN	WINCHESTER ST	WINCHESTER ST	1,061	26	27,586	Residential	AC	**83**
26310	10	SHEA CT	NORTH END	BRADLEY ST	279	35	9,765	Residential	AC	**77**
26320	10	SHEARWATER DR	LAKEMEADOW DR	LAKERIDGE DR	931	25	23,275	Residential	AC	**92**
26330	10	SHEDD AVE	NORTH END	QUALITY RD	421	21	8,841	Residential	AC	**50**
26340	10	SHELBY CIR	SHERROD DR	EAST END	335	33	11,055	Residential	AC	**66**
26350	10	SHENANDOAH DR	SHILOH DR	SHIVELY CT	349	15	5,235	Residential	AC	**75**
26350	20	SHENANDOAH DR	SHIVELY CT	BINGHAM DR	377	13	4,901	Residential	AC	**75**
26350	30	SHENANDOAH DR	BINGHAM DR	CARTER BARON PL	378	15	5,670	Residential	AC	**71**
26350	40	SHENANDOAH DR	CARTER BARON PL	SHILOH DR	345	15	5,175	Residential	AC	**67**
26350	50	SHENANDOAH DR	SHILOH DR	SHILOH DR	694	33	22,902	Residential	AC	**69**
26350	60	SHENANDOAH DR	SHILOH DR	NORTH END	709	25	17,725	Residential	AC	**74**
26350	70	SHENANDOAH DR	KARA CT	PAISLEY AVE	313	22	6,886	Residential	AC	**44**
26350	80	SHENANDOAH DR	PAISLEY AVE	PAISLEY AVE	1,092	23	25,116	Residential	AC	**40**
26350	90	SHENANDOAH DR	PAISLEY AVE	EAST END	517	8	4,136	Residential	AC	**55**
26360	10	SHEPHARD ST	FAISON AVE	RODIE AVE	362	21	7,602	Residential	AC	**65**
26360	20	SHEPHARD ST	RODIE AVE	ROXIE AVE	337	21	7,077	Residential	AC	**82**
26360	30	SHEPHARD ST	ROXIE AVE	EAST END	874	20	17,480	Residential	AC	**74**
26370	10	SHERATON DR	SOUTHWICK DR	WEATHERFORD RD	1,505	25	37,625	Residential	AC	**71**
26380	10	SHERINGHAM DR	EAST END	PLEASANT LOOP	309	27	8,343	Residential	AC	**74**
26390	10	SHERMAN DR	RAMSEY ST	NORTH ST	73	64	4,672	Residential	AC	**82**
26390	20	SHERMAN DR	NORTH ST	BLAKE ST	368	32	11,776	Residential	AC	**72**
26390	30	SHERMAN DR	BLAKE ST	MIMOSA LN	340	33	11,220	Residential	AC	**78**
26390	40	SHERMAN DR	MIMOSA LN	DOGWOOD ST	346	33	11,418	Residential	AC	**76**
26390	50	SHERMAN DR	DOGWOOD ST	GILMORE ST	394	26	10,244	Residential	AC	**85**
26390	60	SHERMAN DR	GILMORE ST	GIBSON ST	349	31	10,819	Residential	AC	**92**

BranchID	Section ID	Branch Name	From	To	Pavement Length (ft)	Pavement Width (ft)	Total Area (ft2)	Section Rank	Pavement Type	Current PCI (May 2022)
26390	70	SHERMAN DR	GIBSON ST	SHERMAN DR	259	31	8,029	Residential	AC	**90**
2640	10	BANGOR CT	BOSTICK DR	SOUTH END	267	33	8,811	Residential	AC	**31**
26400	10	SHERROD DR	RYAN ST	SHELBY CIR	269	27	7,263	Residential	AC	**66**
26400	20	SHERROD DR	SHELBY CIR	SHERROD PL	1,167	23	26,841	Residential	AC	**70**
26400	30	SHERROD DR	SHERROD PL	SHERROD PL	53	37	1,961	Residential	AC	**67**
26400	40	SHERROD DR	SHERROD PL	RYAN ST	253	28	7,084	Residential	AC	**56**
26410	10	SHERROD PL	SHERROD DR	SHERROD DR	418	15	6,270	Residential	AC	**61**
26420	10	SHERWOOD DR	MAGNOLIA AVE	OLIVE RD	413	12	4,956	Residential	AC	**67**
26430	10	SHILLINGLAW CIR	PRESTIGE BLVD	MEGAN CT	697	24	16,728	Residential	AC	**87**
26430	20	SHILLINGLAW CIR	MEGAN CT	MARIAIH CT	266	27	7,182	Residential	AC	**93**
26430	30	SHILLINGLAW CIR	MARIAIH CT	PRESTIGE BLVD	2,017	26	52,442	Residential	AC	**91**
26440	10	SHILOH CT	SHILOH DR	SOUTH END	171	33	5,643	Residential	AC	**51**
26450	10	SHILOH DR	SHILOH DR	NATCHEZ LOOP	74	21	1,554	Residential	AC	**67**
26450	100	SHILOH DR	JUSTIN CT	SHENANDOAH DR	649	24	15,576	Residential	AC	**63**
26450	110	SHILOH DR	SHENANDOAH DR	NORTH END	321	31	9,951	Residential	AC	**60**
26450	20	SHILOH DR	NATCHEZ LOOP	NATCHEZ LOOP	424	24	10,176	Residential	AC	**60**
26450	30	SHILOH DR	NATCHEZ LOOP	BULL RUN ST	208	23	4,784	Residential	AC	**62**
26450	40	SHILOH DR	BULL RUN ST	VICKSBURG CT	482	24	11,568	Residential	AC	**58**
26450	50	SHILOH DR	VICKSBURG CT	SHENANDOAH DR	334	25	8,350	Residential	AC	**60**
26450	60	SHILOH DR	SHENANDOAH DR	COLD HARBOR DR	326	25	8,150	Residential	AC	**54**
26450	70	SHILOH DR	COLD HARBOR DR	SHILOH CT	562	23	12,926	Residential	AC	**62**
26450	80	SHILOH DR	SHILOH CT	DOYLE CT	586	22	12,892	Residential	AC	**61**
26450	90	SHILOH DR	DOYLE CT	JUSTIN CT	280	22	6,160	Residential	AC	**66**
26460	10	SHIMMER DR	SOUTH END	BURLESON PL	544	27	14,688	Residential	AC	**81**
26460	20	SHIMMER DR	BURLESON PL	HUTCHINS PL	301	24	7,224	Residential	AC	**98**
26460	30	SHIMMER DR	HUTCHINS PL	ASHTON RD	276	24	6,624	Residential	AC	**86**
26470	10	SHIRLEY CT	NORTH END	MILTON DR	540	19	10,260	Residential	AC	**52**
26480	10	SHIVELY CT	NORTH END	SHENANDOAH DR	312	29	9,048	Residential	AC	**83**
26490	10	SHOPTON CT	WEST END	JURA DR	740	24	17,760	Residential	AC	**74**
2650	10	BANKSIDE DR	NORTH END	LARKSPUR DR	169	27	4,563	Residential	AC	**62**
2650	20	BANKSIDE DR	LARKSPUR DR	SPY GLASS DR	703	29	20,387	Residential	AC	**63**
26500	10	SHORELINE DR	SADDLE RIDGE RD	DEERPATH DR	393	30	11,790	Residential	AC	**94**
26500	20	SHORELINE DR	DEERPATH DR	BAY SHORE DR	339	32	10,848	Residential	AC	**95**
26500	30	SHORELINE DR	BAY SHORE DR	WOODARD CT	335	34	11,390	Residential	AC	**87**
26500	40	SHORELINE DR	WOODARD CT	MALLARD CT	296	32	9,472	Residential	AC	**93**
26500	50	SHORELINE DR	MALLARD CT	BLUEWATER PL	594	34	20,196	Residential	AC	**95**
26500	60	SHORELINE DR	BLUEWATER PL	SANDSTONE DR	350	33	11,550	Residential	AC	**88**
26500	70	SHORELINE DR	SANDSTONE DR	CHESAPEAKE RD	400	34	13,600	Residential	AC	**85**
26500	80	SHORELINE DR	CHESAPEAKE RD	SOUTH END	478	29	13,862	Residential	AC	**93**
26510	10	SHOREWAY DR	DUNHOLME DR	EASTCLIFF CT	381	28	10,668	Residential	AC	**48**
26510	20	SHOREWAY DR	EASTCLIFF CT	SYKES POND RD	798	18	14,364	Residential	AC	**61**
26520	10	SHORTRIDGE RD	GREYFIELD RD	NEWCASTLE RD	1,348	27	36,396	Residential	AC	**69**
26520	20	SHORTRIDGE RD	NEWCASTLE RD	GALLOWAY DR	368	28	10,304	Residential	AC	**65**
26520	30	SHORTRIDGE RD	GALLOWAY DR	GALLOWAY DR	770	26	20,020	Residential	AC	**71**
26520	40	SHORTRIDGE RD	GALLOWAY DR	COACHMANS WAY	497	27	13,419	Residential	AC	**69**
26520	50	SHORTRIDGE RD	COACHMANS WAY	COACHMANS WAY	1,303	27	35,181	Residential	AC	**70**
26530	10	SHOSHONE PL	NORTH END	HURRICAN LN	451	30	13,530	Residential	AC	**82**
26530	20	SHOSHONE PL	HURRICAN LN	ENGLISH SADDLE DR	339	21	7,119	Residential	AC	**74**
26540	10	SHOVELER CT	WEST END	WHEELING ST	484	26	12,584	Residential	AC	**84**
26550	10	SHUMONT DR	NAN ST	BEVERLY DR	880	26	22,880	Residential	AC	**84**
26560	10	SIERRA CT	NORTH END	SILVER PINE DR	418	29	12,122	Residential	AC	**64**
26570	10	SIESTA CT	NORTH END	BEDROCK DR	262	35	9,170	Residential	AC	**77**
26580	10	SIGMAN ST	CAIN RD	STARLING ST	533	28	14,924	Residential	AC	**94**
26580	20	SIGMAN ST	STARLING ST	ELM ST	677	30	20,310	Residential	AC	**92**
26590	10	SILENT HEART LN	NORTH END	BRAGG BLVD	311	33	10,263	Residential	AC	**88**
2660	10	BANNERMAN CT	BAHAMA LOOP	SOUTH END	245	39	9,555	Residential	AC	**68**
26600	10	SILK LN	ELLIS ST	MCIVER ST	1,201	24	28,824	Residential	AC	**76**
26610	10	SILVER OAKS DR	SOUTHLAND DR	LARCHMONT RD	325	24	7,800	Residential	AC	**88**
26610	20	SILVER OAKS DR	LARCHMONT RD	DEER LAKES RD	2,020	22	44,440	Residential	AC	**87**
26620	10	SILVER PINE CT	NORTH END	CIMARRON DR	568	28	15,904	Residential	AC	**62**
26630	10	SILVER PINE DR	CIMARRON DR	TRAMPAS CT	1,198	22	26,356	Residential	AC	**58**
26630	20	SILVER PINE DR	TRAMPAS CT	SIERRA CT	301	23	6,923	Residential	AC	**62**
26630	30	SILVER PINE DR	SIERRA CT	YADKIN RD	327	23	7,521	Residential	AC	**46**
26640	10	SILVERSTONE CT	GRAHAM RD	EAST END	305	35	10,675	Residential	AC	**58**
26650	10	SIMMONS ST	MANN ST	OLD WILMINGTON RD	517	25	12,925	Residential	AC	**51**

BranchID	Section ID	Branch Name	From	To	Pavement Length (ft)	Pavement Width (ft)	Total Area (ft2)	Section Rank	Pavement Type	Current PCI (May 2022)
26660	10	SIMPSON ST	BROADFOOT AVE	BRYAN ST	701	24	16,824	Residential	AC	**88**
26670	10	SINCLAIR ST	WEST END	BANCROFT DR	453	31	14,043	Residential	AC	**47**
26680	10	SINGLETARY PL	LAGUNA DR	SOUTH END	219	38	8,322	Residential	AC	**48**
26690	10	SINGLETON CIR	NORTH END	QUEENSDALE DR	269	32	8,608	Residential	AC	**72**
2670	10	BANYAN RD	SANDALWOOD DR	EUCALYPTUS RD	543	20	10,860	Residential	AC	**73**
2670	20	BANYAN RD	EUCALYPTUS RD	HOPE MILLS RD	410	34	13,940	Residential	AC	**68**
26700	10	SIPLE AVE	RAYCONDA RD	ANCON DR	449	19	8,531	Residential	AC	**49**
26700	20	SIPLE AVE	ANCON DR	GALAX DR	283	19	5,377	Residential	AC	**56**
26700	30	SIPLE AVE	GALAX DR	PINEWOOD TER	842	25	21,050	Residential	AC	**70**
26700	40	SIPLE AVE	PINEWOOD TER	BEDLOE ST	455	22	10,010	Residential	AC	**0**
26700	50	SIPLE AVE	BEDLOE ST	HIDDEN FORGE DR	469	22	10,318	Residential	AC	**69**
26700	60	SIPLE AVE	HIDDEN FORGE DR	ANCON DR	833	24	19,992	Residential	AC	**89**
26710	10	SKATEWAY DR	NORTH END	MEDIAN	429	32	13,728	Residential	AC	**68**
26710	20	SKATEWAY DR	MEDIAN	RAEFORD RD	155	14	2,170	Residential	AC	**71**
26710	30	SKATEWAY DR	RAEFORD RD	MEDIAN	248	38	9,424	Residential	AC	**79**
26720	10	SKYCLIFF CT	SKYCLIFF CT	EAST END	537	35	18,795	Residential	AC	**70**
26730	10	SKYCREST DR	HERMITAGE AVE	TARWICK AVE	883	30	26,490	Residential	AC	**68**
26730	20	SKYCREST DR	TARWICK AVE	BERKLEY PL	924	31	28,644	Residential	AC	**47**
26730	30	SKYCREST DR	BERKLEY PL	CARDIFF DR	810	29	23,490	Residential	AC	**57**
26730	40	SKYCREST DR	CARDIFF DR	MARLBOROUGH RD	325	30	9,750	Residential	AC	**62**
26740	10	SKYE DR	SUMMERTIME RD	WILLOW BEND LN	553	31	17,143	Residential	AC	**64**
26740	20	SKYE DR	WILLOW BEND LN	SKYE PL	184	32	5,888	Residential	AC	**55**
26740	30	SKYE DR	SKYE PL	DUNDEE RD	2,639	33	87,087	Residential	AC	**68**
26740	40	SKYE DR	DUNDEE RD	DEVERS ST	603	29	17,487	Residential	AC	**55**
26740	50	SKYE DR	DEVERS ST	MORGANTON RD	571	32	18,272	Residential	AC	**60**
26750	10	SKYE PL	NORTH END	SKYE DR	257	34	8,738	Residential	AC	**70**
26760	10	SKYHAWK DR	BEAVER STONE RD	HURSTBOURNE LN	944	22	20,768	Residential	AC	**79**
26760	20	SKYHAWK DR	HURSTBOURNE LN	SANDRIDGE DR	1,026	21	21,546	Residential	AC	**74**
26770	10	SKYLINE DR	GOODEN DR	OAK KNOLLS DR	189	23	4,347	Residential	AC	**42**
26770	20	SKYLINE DR	OAK KNOLLS DR	LONGMOOR DR	882	24	21,168	Residential	AC	**47**
26770	30	SKYLINE DR	LONGMOOR DR	SOUTH END	161	23	3,703	Residential	AC	**59**
26780	10	SKYVIEW DR	NORTH END	GLADSTONE CT	300	35	10,500	Residential	AC	**86**
26780	20	SKYVIEW DR	GLADSTONE CT	PLAINVIEW CT	380	25	9,500	Residential	AC	**81**
26780	30	SKYVIEW DR	PLAINVIEW CT	PARK KNOLL LN	204	27	5,508	Residential	AC	**85**
26780	40	SKYVIEW DR	PARK KNOLL LN	WEST END	886	30	26,580	Residential	AC	**82**
26790	10	SLATER AVE	MCLAMB DR	GILLIS ST	298	31	9,238	Residential	AC	**79**
26790	20	SLATER AVE	GILLIS ST	JOYCE ST	322	31	9,982	Residential	AC	**82**
26790	30	SLATER AVE	JOYCE ST	PHILLIPS ST	264	31	8,184	Residential	AC	**79**
26790	40	SLATER AVE	PHILLIPS ST	ENOCH AVE	836	30	25,080	Residential	AC	**83**
26790	50	SLATER AVE	BULLOCK ST	NORMAL AVE	441	20	8,820	Residential	AC	**92**
26790	60	SLATER AVE	NORMAL AVE	ROSEWOOD AVE	439	21	9,219	Residential	AC	**87**
26790	70	SLATER AVE	ROSEWOOD AVE	STATE AVE	444	30	13,320	Residential	AC	**98**
26790	80	SLATER AVE	STATE AVE	LANGDON ST	1,598	30	47,940	Residential	AC	**96**
2680	10	BARBER AVE	MAXINE ST	BOROS DR	962	29	27,898	Residential	AC	**49**
26800	10	SLOAN AVE	CEDAR CREEK RD	BLACKWELL ST	455	19	8,645	Residential	AC	**55**
26800	20	SLOAN AVE	BLACKWELL ST	FAIRVIEW ST	798	20	15,960	Residential	AC	**68**
26800	30	SLOAN AVE	FAIRVIEW ST	SAPONA RD	466	21	9,786	Residential	AC	**69**
26810	10	SMITH ST	WAYNE LN	EAST END	542	20	10,840	Residential	AC	**67**
26810	20	SMITH ST	WINSLOW ST	MCMILLAN ST	335	24	8,040	Residential	AC	**77**
26810	30	SMITH ST	MCMILLAN ST	WILLIAMS ST	364	23	8,372	Residential	AC	**75**
26820	10	SMITHFIELD ST	NORTH END	BLACK DR	512	20	10,240	Residential	AC	**81**
26820	20	SMITHFIELD ST	BLACK DR	SOUTH END	455	19	8,645	Residential	AC	**85**
26830	10	SNEAD AVE	MINTZ AVE	EAST END	339	31	10,509	Residential	AC	**72**
26840	10	SOACHA CT	WEST END	MOSQUERA DR	347	29	10,063	Residential	AC	**90**
26840	20	SOACHA CT	MOSQUERA DR	TRUEWINDS DR	283	22	6,226	Residential	AC	**86**
26850	10	SOFFE DR	MEDIAN	FT WORTH AVE	116	19	2,204	Residential	AC	**47**
26850	20	SOFFE DR	SOFFE DR	MEDIAN	174	18	3,132	Residential	AC	**73**
26850	30	SOFFE DR	MEDIAN	DUNN RD	879	19	16,701	Residential	AC	**43**
26860	10	SOJOURNER DR	MADONNA DR	SOUTH END	139	23	3,197	Residential	AC	**60**
26870	10	SOMERSET CT	WEST END	BAYFIELD ST	284	33	9,372	Residential	AC	**61**
26880	10	SONNET CT	NORTH END	GLEN CANYON DR	295	33	9,735	Residential	AC	**60**
26890	10	SONNET DR	GLEN CANYON DR	LAREDO CT	298	25	7,450	Residential	AC	**53**
26890	20	SONNET DR	LAREDO CT	PRAIRIE CT	303	23	6,969	Residential	AC	**67**
26890	30	SONNET DR	PRAIRIE CT	FOXFIRE RD	303	24	7,272	Residential	AC	**60**
2690	10	BARBOUR CT	IJAMS ST	IJAMS ST	541	36	19,476	Residential	AC	**61**

BranchID	Section ID	Branch Name	From	To	Pavement Length (ft)	Pavement Width (ft)	Total Area (ft2)	Section Rank	Pavement Type	Current PCI (May 2022)
26900	10	SONORA PL	BRANDERMILL RD	EAST END	235	33	7,755	Residential	AC	**63**
26910	10	SORGHUM WAY	EAST END	COTTON VALLEY DR	234	36	8,424	Residential	AC	**46**
26920	10	SOURWOOD DR	LAKECREST DR	VEANNA DR	318	24	7,632	Residential	AC	**57**
26920	20	SOURWOOD DR	VEANNA DR	MENOLA CT	332	26	8,632	Residential	AC	**59**
26920	30	SOURWOOD DR	MENOLA CT	VEANNA DR	170	26	4,420	Residential	AC	**61**
26920	40	SOURWOOD DR	VEANNA DR	RUSTLAND DR	363	24	8,712	Residential	AC	**34**
26920	50	SOURWOOD DR	RUSTLAND DR	VESTAL AVE	730	25	18,250	Residential	AC	**43**
26930	10	SOUTH BANK CT	WEST END	BLOCKADE RUNNER DR	232	33	7,656	Residential	AC	**92**
26940	10	SOUTH SHIELD DR	STACKHOUSE DR	LOXLEY DR	1,118	25	27,950	Residential	AC	**85**
26940	20	SOUTH SHIELD DR	LOXLEY DR	EAST END	155	32	4,960	Residential	AC	**86**
26950	10	SOUTHAMPTON CT	NORTH END	RAEFORD RD	420	25	10,500	Residential	AC	**48**
26960	10	SOUTHBEND DR	BEAVER RUN DR	GALENA DR	372	25	9,300	Residential	AC	**47**
26960	20	SOUTHBEND DR	GALENA DR	FLINTWOOD RD	234	26	6,084	Residential	AC	**47**
26960	30	SOUTHBEND DR	FLINTWOOD RD	BLACKBIRD RD	311	29	9,019	Residential	AC	**45**
26960	40	SOUTHBEND DR	BLACKBIRD RD	BUHMANN DR	309	23	7,107	Residential	AC	**54**
26960	50	SOUTHBEND DR	BUHMANN DR	BEAVER RUN DR	310	26	8,060	Residential	AC	**45**
26970	10	SOUTHGATE RD	S REILLY RD	GRANADA DR	1,443	24	34,632	Residential	AC	**83**
26970	100	SOUTHGATE RD	KIENAST DR	KIZER DR	400	31	12,400	Residential	AC	**84**
26970	20	SOUTHGATE RD	GRANADA DR	RIPLEY PL	615	24	14,760	Residential	AC	**87**
26970	30	SOUTHGATE RD	RIPLEY PL	VALIANT DR	312	21	6,552	Residential	AC	**88**
26970	40	SOUTHGATE RD	VALIANT DR	SENTINEL DR	262	23	6,026	Residential	AC	**86**
26970	50	SOUTHGATE RD	SENTINEL DR	GRANADA DR	344	24	8,256	Residential	AC	**87**
26970	60	SOUTHGATE RD	GRANADA DR	GRANDVIEW DR	297	21	6,237	Residential	AC	**88**
26970	70	SOUTHGATE RD	GRANDVIEW DR	CHILTON DR	358	23	8,234	Residential	AC	**86**
26970	80	SOUTHGATE RD	CHILTON DR	WORSTEAD DR	288	30	8,640	Residential	AC	**90**
26970	90	SOUTHGATE RD	WORSTEAD DR	KIENAST DR	450	29	13,050	Residential	AC	**86**
26980	10	SOUTHLAND DR	STACY WEAVER DR	LINTON HALL RD	545	19	10,355	Residential	AC	**63**
26980	20	SOUTHLAND DR	LINTON HALL RD	CONCORD DR	77	20	1,540	Residential	AC	**77**
26980	30	SOUTHLAND DR	CONCORD DR	STACY WEAVER DR	442	21	9,282	Residential	AC	**54**
26980	40	SOUTHLAND DR	LINTON HALL RD	SILVER OAKS DR	841	24	20,184	Residential	AC	**79**
26980	50	SOUTHLAND DR	SILVER OAKS DR	COOPER RD	562	24	13,488	Residential	AC	**84**
26980	60	SOUTHLAND DR	COOPER RD	HAMPTON RD	879	23	20,217	Residential	AC	**87**
26980	70	SOUTHLAND DR	HAMPTON RD	DEER LAKES RD	311	25	7,775	Residential	AC	**87**
26980	80	SOUTHLAND DR	DEER LAKES RD	ARBOR RD	959	25	23,975	Residential	AC	**90**
26990	10	SOUTHPORT RD	WATERBURY DR	LOOKOUT PL	706	32	22,592	Residential	AC	**78**
26990	20	SOUTHPORT RD	LOOKOUT PL	WEST END	451	30	13,530	Residential	AC	**70**
2700	10	BARFIELD DR	HAZELHURST DR	ADRIAN DR	786	30	23,580	Residential	AC	**82**
2700	20	BARFIELD DR	ADRIAN DR	HEATHCOTE DR	318	27	8,586	Residential	AC	**55**
27000	10	SOUTHRIDGE CT	EAGLECREST LN	MEADOW LN	1,121	21	23,541	Residential	AC	**79**
27000	20	SOUTHRIDGE CT	MEADOW LN	EAST END	146	39	5,694	Residential	AC	**85**
27010	10	SOUTHVIEW CIR	WEST END	HUFF ST	180	34	6,120	Residential	AC	**54**
27010	20	SOUTHVIEW CIR	HUFF ST	BASEWOOD DR	1,334	22	29,348	Residential	AC	**63**
27010	30	SOUTHVIEW CIR	BASEWOOD DR	MAGELLAN DR	566	20	11,320	Residential	AC	**60**
27010	40	SOUTHVIEW CIR	MAGELLAN DR	BAXTER ST	1,900	33	62,700	Residential	AC	**65**
27010	50	SOUTHVIEW CIR	BAXTER ST	STONINGTON DR	1,523	26	39,598	Residential	AC	**65**
27010	60	SOUTHVIEW CIR	STONINGTON DR	BLANDFORD PL	384	24	9,216	Residential	AC	**85**
27010	70	SOUTHVIEW CIR	BLANDFORD PL	HILLIARD DR	517	24	12,408	Residential	AC	**80**
27020	10	SOUTHWICK DR	YADKIN RD	HALLMARK RD	225	31	6,975	Residential	AC	**66**
27020	20	SOUTHWICK DR	HALLMARK RD	WHITEHALL DR	382	29	11,078	Residential	AC	**59**
27020	30	SOUTHWICK DR	WHITEHALL DR	YORK RD	1,458	28	40,824	Residential	AC	**66**
27020	40	SOUTHWICK DR	YORK RD	HEDRICK DR	278	32	8,896	Residential	AC	**55**
27020	50	SOUTHWICK DR	HEDRICK DR	WEATHERFORD RD	184	30	5,520	Residential	AC	**52**
27020	60	SOUTHWICK DR	WEATHERFORD RD	SHERATON DR	341	31	10,571	Residential	AC	**68**
27020	70	SOUTHWICK DR	SHERATON DR	WEATHERFORD RD	521	30	15,630	Residential	AC	**75**
27020	80	SOUTHWICK DR	WEATHERFORD RD	LOCKHEART CIR	318	31	9,858	Residential	AC	**68**
27020	90	SOUTHWICK DR	LOCKHEART CIR	EAST END	333	31	10,323	Residential	AC	**82**
27030	10	SPARROW DR	BEAVER RUN DR	PEBBLEBROOK DR	304	24	7,296	Residential	AC	**43**
27040	10	SPAULDING ST	SEABROOK RD	EDGECOMBE AVE	1,206	23	27,738	Residential	AC	**61**
27050	10	SPEARS DR	DURANT DR	SOUTH END	550	23	12,650	Residential	AC	**71**
27060	10	SPELLMAN DR	MEHARRY DR	LIVINGSTON DR	1,238	20	24,760	Residential	AC	**65**
27070	10	SPENCER ST	SOUTHERN AVE	SOUTH END	618	21	12,978	Residential	AC	**67**
27080	10	SPINDLETREE DR	PEPPERBUSH DR	MOSSYCUP LN	434	24	10,416	Residential	AC	**88**
27080	20	SPINDLETREE DR	MOSSYCUP LN	JUNEBERRY LN	267	26	6,942	Residential	AC	**85**
27080	30	SPINDLETREE DR	JUNEBERRY LN	CLEMATIS ST	284	25	7,100	Residential	AC	**89**
27080	40	SPINDLETREE DR	CLEMATIS ST	PEPPERBUSH DR	236	26	6,136	Residential	AC	**85**

BranchID	Section ID	Branch Name	From	To	Pavement Length (ft)	Pavement Width (ft)	Total Area (ft2)	Section Rank	Pavement Type	Current PCI (May 2022)
27080	50	SPINDLETREE DR	PEPPERBUSH DR	WINDY KNOLL PL	295	28	8,260	Residential	AC	**86**
27080	60	SPINDLETREE DR	WINDY KNOLL PL	QUIETWOOD PL	260	28	7,280	Residential	AC	**90**
27080	70	SPINDLETREE DR	QUIETWOOD PL	ARAPAHOE CT	260	27	7,020	Residential	AC	**85**
27080	80	SPINDLETREE DR	ARAPAHOE CT	SOUTH END	129	25	3,225	Residential	AC	**99**
27090	10	SPINEL DR	RUBY RD	MERCURY CT	299	26	7,774	Residential	AC	**77**
27090	20	SPINEL DR	MERCURY CT	ARGON AVE	369	28	10,332	Residential	AC	**78**
27090	30	SPINEL DR	ARGON AVE	CHROMIUM CT	285	32	9,120	Residential	AC	**72**
27090	40	SPINEL DR	CHROMIUM CT	PERIDOT CT	312	32	9,984	Residential	AC	**75**
27090	50	SPINEL DR	PERIDOT CT	EMERALD DR	369	31	11,439	Residential	AC	**77**
27090	60	SPINEL DR	EMERALD DR	PLATINUM ST	263	31	8,153	Residential	AC	**75**
27090	70	SPINEL DR	PLATINUM ST	SOUTH END	238	40	9,520	Residential	AC	**73**
2710	10	BARGAIN ST	BRAGG BLVD	DS@255FT	255	45	11,475	Residential	AC	**84**
2710	20	BARGAIN ST	DS@255FT	SYCAMORE DAIRY RD	390	43	16,770	Residential	AC	**86**
27100	10	SPINNING WHEEL RD	NORTH END	QUALITY RD	113	20	2,260	Residential	AC	**96**
27100	20	SPINNING WHEEL RD	QUALITY RD	STONEWASH DR	323	21	6,783	Residential	AC	**91**
27110	10	SPIRALWOOD DR	LOGANBERRY DR	BUDDINGBROOK DR	825	24	19,800	Residential	AC	**60**
27120	10	SPIVEY ST	SWAINEY AVE	CONVERSE AVE	1,052	20	21,040	Residential	AC	**55**
27130	10	SPOTTED OWL CT	NORTH END	NIGHTHAWK PL	207	36	7,452	Residential	AC	**81**
27140	10	SPRING ST	NORWOOD ST	BROOK ST	264	18	4,752	Residential	AC	**71**
27140	20	SPRING ST	BROOK ST	CLARENDON ST	371	24	8,904	Residential	AC	**72**
27140	30	SPRING ST	CLARENDON ST	HAY ST	376	21	7,896	Residential	AC	**62**
27150	10	SPRING VALLEY RD	MIRROR LAKE DR	SOUTH END	340	34	11,560	Residential	AC	**60**
27160	10	SPRING WATER CT	WEST END	RIM RD	151	44	6,644	Residential	AC	**78**
27170	10	SPRINGWOOD PL	GREEN MEADOW RD	EAST END	241	39	9,399	Residential	AC	**47**
27180	10	SPRUCE DR	POPLAR DR	ELDER LN	528	24	12,672	Residential	AC	**83**
27180	20	SPRUCE DR	ELDER LN	SANDALWOOD DR	722	22	15,884	Residential	AC	**70**
27180	30	SPRUCE DR	SANDALWOOD DR	EUCALYPTUS RD	553	21	11,613	Residential	AC	**80**
27180	40	SPRUCE DR	EUCALYPTUS RD	HOPE MILLS RD	451	24	10,824	Residential	AC	**72**
27190	10	SPRUCE ST	WOODBINE AVE	STAMPER RD	610	54	32,940	Residential	AC	**0**
27190	20	SPRUCE ST	NORTH END	WOODBINE AVE	422	30	12,660	Residential	AC	**56**
27190	30	SPRUCE ST	STAMPER RD	ACORN ST	305	31	9,455	Residential	AC	**91**
27190	40	SPRUCE ST	ACORN ST	MULBERRY ST	258	31	7,998	Residential	AC	**88**
27190	50	SPRUCE ST	MULBERRY ST	MOHAWK AVE	668	32	21,376	Residential	AC	**73**
27190	60	SPRUCE ST	MOHAWK AVE	CHEROKEE DR	1,449	33	47,817	Residential	AC	**76**
27190	70	SPRUCE ST	CHEROKEE DR	ROGERS DR	871	30	26,130	Residential	AC	**62**
2720	10	BARGEMASTER DR	EAST END	BLOCKADE RUNNER DR	293	33	9,669	Residential	AC	**92**
2720	20	BARGEMASTER DR	BLOCKADE RUNNER DR	WINDJAMMER CIR	310	26	8,060	Residential	AC	**87**
2720	30	BARGEMASTER DR	WINDJAMMER CIR	WEST END	211	37	7,807	Residential	AC	**93**
27200	10	SPRUCEWOOD RD	BLUESPRINGS RD	SOUTH END	1,141	30	34,230	Residential	AC	**87**
27210	10	SPY GLASS DR	WEST END	LARKSPUR DR	226	35	7,910	Residential	AC	**84**
27210	20	SPY GLASS DR	LARKSPUR DR	CALVER CT	344	23	7,912	Residential	AC	**80**
27210	30	SPY GLASS DR	CALVER CT	WATLING CT	112	23	2,576	Residential	AC	**81**
27210	40	SPY GLASS DR	WATLING CT	BURLEIGH PL	228	24	5,472	Residential	AC	**75**
27210	50	SPY GLASS DR	BURLEIGH PL	BANKSIDE DR	320	26	8,320	Residential	AC	**63**
27210	60	SPY GLASS DR	BANKSIDE DR	PENHURST CT	309	24	7,416	Residential	AC	**57**
27210	70	SPY GLASS DR	PENHURST CT	BIWAY CIR	309	25	7,725	Residential	AC	**57**
27210	80	SPY GLASS DR	BIWAY CIR	HILLIARD DR	337	23	7,751	Residential	AC	**55**
27220	10	SQUIRE LN	NORTH END	FAIRVALE DR	411	20	8,220	Residential	AC	**75**
27220	20	SQUIRE LN	FAIRVALE DR	SOUTH END	184	19	3,496	Residential	AC	**66**
27230	10	SQUIRREL ST	WEST END	HADDOCK ST	640	20	12,800	Residential	AC	**52**
27240	10	ST ANDREWS CT	GABLES DR	SOUTH END	230	33	7,590	Residential	AC	**50**
27250	10	ST AUGUSTINE AVE	IRELAND DR	ST PAUL AVE	1,149	29	33,321	Residential	AC	**69**
27260	10	ST GEORGES HILL	NORTHVIEW DR	SOUTH END	373	31	11,563	Residential	AC	**82**
27270	10	ST JOHNS WOOD	NORTH END	HUNTINGTON RD	745	33	24,585	Residential	AC	**84**
27280	10	ST JULIAN WAY	ST JULIAN WAY	CROSSBEND CT	272	23	6,256	Residential	AC	**78**
27280	100	ST JULIAN WAY	EXETER LN	GROUSE RUN LN	1,413	28	39,564	Residential	AC	**87**
27280	20	ST JULIAN WAY	CROSSBEND CT	RENEE CT	1,304	22	28,688	Residential	AC	**66**
27280	30	ST JULIAN WAY	RENEE CT	RENEE CT	62	22	1,364	Residential	AC	**88**
27280	40	ST JULIAN WAY	RENEE CT	CHELSEA RD	217	24	5,208	Residential	AC	**81**
27280	50	ST JULIAN WAY	CHELSEA RD	CHELSEA RD	44	23	1,012	Residential	AC	**86**
27280	60	ST JULIAN WAY	CHELSEA RD	ST JULIAN WAY	205	23	4,715	Residential	AC	**81**
27280	70	ST JULIAN WAY	ST JULIAN WAY	ARAILIA DR	404	23	9,292	Residential	AC	**84**
27280	80	ST JULIAN WAY	ARAILIA DR	CARIBOU CT	780	25	19,500	Residential	AC	**87**
27280	90	ST JULIAN WAY	CARIBOU CT	EXETER LN	398	22	8,756	Residential	AC	**85**
27290	10	ST LOUIS ST	SOUTH END	MERIDION ST	406	24	9,744	Residential	AC	**76**

BranchID	Section ID	Branch Name	From	To	Pavement Length (ft)	Pavement Width (ft)	Total Area (ft2)	Section Rank	Pavement Type	Current PCI (May 2022)
27290	20	ST LOUIS ST	MERIDION ST	DORCHESTER PL	706	21	14,826	Residential	AC	**70**
27290	30	ST LOUIS ST	DORCHESTER PL	BUNCE RD	505	24	12,120	Residential	AC	**59**
27290	40	ST LOUIS ST	BUNCE RD	NORTH END	617	23	14,191	Residential	AC	**72**
2730	10	BARGES LN	LAMON ST	PARKING LOT	619	28	17,332	Residential	AC	**60**
2730	20	BARGES LN	PARKING LOT	GROVE ST	115	35	4,025	Residential	AC	**68**
27300	10	ST MARTINS PL	HORNBUCKLE DR	EAST END	504	26	13,104	Residential	AC	**91**
27310	10	ST MARYS PKWY	NORTH END	GUILFORD PL	164	20	3,280	Residential	AC	**83**
27310	20	ST MARYS PKWY	GUILFORD PL	GRANVILLE DR	284	19	5,396	Residential	AC	**93**
27310	30	ST MARYS PKWY	GRANVILLE DR	MANDALAY ST	338	20	6,760	Residential	AC	**80**
27310	40	ST MARYS PKWY	MANDALAY ST	MORGANTON RD	312	19	5,928	Residential	AC	**83**
27310	50	ST MARYS PKWY	MORGANTON RD	MANDALAY ST	307	19	5,833	Residential	AC	**77**
27310	60	ST MARYS PKWY	MANDALAY ST	GRANVILLE DR	326	20	6,520	Residential	AC	**55**
27310	70	ST MARYS PKWY	GRANVILLE DR	GUILFORD PL	276	19	5,244	Residential	AC	**70**
27310	80	ST MARYS PKWY	GUILFORD PL	NORTH END	144	20	2,880	Residential	AC	**89**
27320	10	ST PAUL AVE	IRELAND DR	ST AUGUSTINE AVE	768	28	21,504	Residential	AC	**65**
27320	20	ST PAUL AVE	ST AUGUSTINE AVE	EDGEDALE DR	369	29	10,701	Residential	AC	**70**
27320	30	ST PAUL AVE	EDGEDALE DR	MARTINDALE DR	931	21	19,551	Residential	AC	**65**
27330	10	ST THOMAS RD	DRAYCOTT RD	GATWICK RD	689	23	15,847	Residential	AC	**62**
27330	20	ST THOMAS RD	GATWICK RD	REDCLIFF DR	632	25	15,800	Residential	AC	**38**
27330	30	ST THOMAS RD	REDCLIFF DR	OAKLEY DR	151	23	3,473	Residential	AC	**60**
27330	40	ST THOMAS RD	OAKLEY DR	CATTESMORE RD	330	22	7,260	Residential	AC	**64**
27330	50	ST THOMAS RD	CATTESMORE RD	WALWORTH RD	361	22	7,942	Residential	AC	**94**
27330	60	ST THOMAS RD	WALWORTH RD	FULHAM RD	358	24	8,592	Residential	AC	**96**
27330	70	ST THOMAS RD	FULHAM RD	W SUMMERCHASE DR	911	23	20,953	Residential	AC	**92**
27340	10	STACKHOUSE DR	NORTH END	TEMPERANCE DR	81	45	3,645	Residential	AC	**80**
27340	20	STACKHOUSE DR	TEMPERANCE DR	ADOLPHUS DR	292	26	7,592	Residential	AC	**88**
27340	30	STACKHOUSE DR	ADOLPHUS DR	ALL SAINTS DR	206	26	5,356	Residential	AC	**92**
27340	40	STACKHOUSE DR	ALL SAINTS DR	SOUTH SHIELD DR	279	26	7,254	Residential	AC	**94**
27340	50	STACKHOUSE DR	SOUTH SHIELD DR	SOUTH END	251	27	6,777	Residential	AC	**87**
27350	10	STAFFORD DR	NESSEE ST	COURTLAND DR	853	26	22,178	Residential	AC	**93**
27360	10	STAMPER RD	CAIN RD	ACORN ST	152	38	5,776	Residential	AC	**71**
27360	100	STAMPER RD	LYON RD ON RAMP	BRAGG BLVD	882	40	35,280	Residential	AC	**63**
27360	110	STAMPER RD	BRAGG BLVD	FORT BRAGG RD	508	31	15,748	Residential	AC	**74**
27360	20	STAMPER RD	ACORN ST	SPRUCE ST	1,201	37	44,437	Residential	AC	**60**
27360	30	STAMPER RD	SPRUCE ST	MCGOUGAN RD	346	35	12,110	Residential	AC	**64**
27360	40	STAMPER RD	MCGOUGAN RD	MANTEO ST	457	41	18,737	Residential	AC	**65**
27360	50	STAMPER RD	MANTEO ST	CHEROKEE DR	357	42	14,994	Residential	AC	**68**
27360	60	STAMPER RD	CHEROKEE DR	CATAWBA ST	358	39	13,962	Residential	AC	**63**
27360	70	STAMPER RD	CATAWBA ST	ROGERS DR	352	41	14,432	Residential	AC	**65**
27360	80	STAMPER RD	ROGERS DR	LYON RD	865	40	34,600	Residential	AC	**62**
27360	90	STAMPER RD	LYON RD	LYON RD ON RAMP	83	35	2,905	Residential	AC	**62**
27370	10	STANBERRY CT	NORTH END	STANBERRY ST	256	25	6,400	Residential	AC	**59**
27380	10	STANBERRY ST	DANCY ST	PRIMROSE DR	597	29	17,313	Residential	AC	**76**
27380	20	STANBERRY ST	PRIMROSE DR	DANCY ST	88	31	2,728	Residential	AC	**78**
27380	30	STANBERRY ST	DANCY ST	CORRINNA ST	635	30	19,050	Residential	AC	**49**
27380	40	STANBERRY ST	CORRINNA ST	STANBERRY CT	335	23	7,705	Residential	AC	**51**
27380	50	STANBERRY ST	STANBERRY CT	EAST END	167	26	4,342	Residential	AC	**41**
27390	10	STANDARD DR	EAGLECREST LN	TALUS RD	305	23	7,015	Residential	AC	**76**
27390	20	STANDARD DR	TALUS RD	CARLO ROSSI DR	798	25	19,950	Residential	AC	**80**
27390	30	STANDARD DR	CARLO ROSSI DR	GEYSER PEAK RD	295	26	7,670	Residential	AC	**85**
27390	40	STANDARD DR	GEYSER PEAK RD	LANCERS DR	838	27	22,626	Residential	AC	**85**
2740	10	BARKLEY DR	BENNINGTON RD	HUNTINGTON RD	456	36	16,416	Residential	AC	**68**
27400	10	STANDINGSTONE DR	EASTDALE DR	SOUTH END	855	23	19,665	Residential	AC	**79**
27410	10	STANDISH CT	WEST END	ROUNDTREE DR	545	26	14,170	Residential	AC	**85**
27420	10	STANFORD CT	ARAILIA DR	SOUTH END	219	38	8,322	Residential	AC	**60**
27430	10	STANHOPE ST	PEOPLE ST	WICKLOW PL	410	24	9,840	Residential	AC	**94**
27430	20	STANHOPE ST	WICKLOW PL	GRAHAM RD	290	24	6,960	Residential	AC	**91**
27440	10	STANSFIELD DR	JOHNSON ST	SWAINEY AVE	358	19	6,802	Residential	AC	**56**
27440	20	STANSFIELD DR	SWAINEY AVE	CONVERSE AVE	415	20	8,300	Residential	AC	**64**
27440	30	STANSFIELD DR	CONVERSE AVE	HELEN ST	2,119	20	42,380	Residential	AC	**65**
27440	40	STANSFIELD DR	HELEN ST	CREED ST	845	20	16,900	Residential	AC	**61**
27440	50	STANSFIELD DR	CREED ST	CALLA CIR	559	20	11,180	Residential	AC	**65**
27440	60	STANSFIELD DR	CALLA CIR	GOODYEAR AVE	922	20	18,440	Residential	AC	**66**
27450	10	STANTON ST	NORTH END	NANCE ST	192	25	4,800	Residential	AC	**69**
27450	20	STANTON ST	NANCE ST	QUEENSDALE DR	873	25	21,825	Residential	AC	**69**

BranchID	Section ID	Branch Name	From	To	Pavement Length (ft)	Pavement Width (ft)	Total Area (ft2)	Section Rank	Pavement Type	Current PCI (May 2022)
27460	10	STAR HILL AVE	NORTH END	MICHAEL ST	397	31	12,307	Residential	AC	**85**
27460	20	STAR HILL AVE	MICHAEL ST	RAEFORD RD	805	31	24,955	Residential	AC	**85**
27470	10	STARMOUNT DR	WEST END	CLEARWATER DR	214	22	4,708	Residential	AC	**66**
27480	10	STARPOINT DR	SANTA FE DR	SOUTH END	452	26	11,752	Residential	AC	**78**
27490	10	STATE AVE	DS@120FT	DRIVEWAY	119	21	2,499	Residential	AC	**71**
27490	20	STATE AVE	DRIVEWAY	DS@120FT	228	23	5,244	Residential	AC	**66**
27490	30	STATE AVE	SLATER AVE	MURCHISON RD	349	22	7,678	Residential	AC	**63**
2750	10	BARKSDALE RD	WEST END	RIVENHURST DR	265	37	9,805	Residential	AC	**68**
2750	20	BARKSDALE RD	RIVENHURST DR	MCCHOEN DR	305	27	8,235	Residential	AC	**65**
2750	30	BARKSDALE RD	MCCHOEN DR	ASHBURTON DR	388	35	13,580	Residential	AC	**69**
2750	40	BARKSDALE RD	ASHBURTON DR	CHADWICK RD	1,250	36	45,000	Residential	AC	**67**
27500	10	STEAMBOAT CT	NORTH END	TOLLHOUSE DR	262	37	9,694	Residential	AC	**40**
27510	10	STEDMAN ST	MORGANTON RD	CALCUTT DR	721	21	15,141	Residential	AC	**53**
27510	20	STEDMAN ST	CALCUTT DR	PUGH ST	533	22	11,726	Residential	AC	**62**
27520	10	STELLA ST	WEISEGER ST	EAST END	172	54	9,288	Residential	AC	**91**
27530	10	STEVENS ST	CAMPBELL AVE	UPTON ST	281	21	5,901	Residential	AC	**75**
27530	20	STEVENS ST	UPTON ST	VANSTORY ST	281	21	5,901	Residential	AC	**73**
27540	10	STILES PL	WEST END	DALTON RD	155	40	6,200	Residential	AC	**76**
27550	10	STILLWATER DR	STRICKLAND BRIDGE RD	PAVILION DR	345	19	6,555	Residential	AC	**92**
27550	20	STILLWATER DR	PAVILION DR	BOYER CT	513	22	11,286	Residential	AC	**91**
27550	30	STILLWATER DR	BOYER CT	PUMPKIN RD	348	18	6,264	Residential	AC	**84**
27560	10	STITCH ST	FOX FERN DR	SOUTH END	334	25	8,350	Residential	AC	**82**
27570	10	STOCKBRIDGE CT	STONINGTON DR	EAST END	419	29	12,151	Residential	AC	**66**
27580	10	STOCKPORT CIR	NORTH END	ROUNDTREE DR	239	32	7,648	Residential	AC	**80**
27590	10	STOCKTON DR	VILLAGE DR	MADISON AVE	1,780	33	58,740	Residential	AC	**83**
2760	10	BARLEY HILL CT	BLANKSHIRE RD	SOUTH END	920	32	29,440	Residential	AC	**27**
27600	10	STOKES CT	NORTH END	QUARRY DR	216	37	7,992	Residential	AC	**77**
27600	20	STOKES CT	QUARRY DR	HUTTON PL	323	24	7,752	Residential	AC	**83**
27600	30	STOKES CT	HUTTON PL	RIVENOAK DR	261	24	6,264	Residential	AC	**93**
27600	40	STOKES CT	RIVENOAK DR	SOUTH END	315	31	9,765	Residential	AC	**91**
27610	10	STONE WAY CT	RIVERCLIFF RD	SOUTH END	583	30	17,490	Residential	AC	**45**
27620	10	STONECLAVE PL	ASHRIDGE DR	EAST END	900	29	26,100	Residential	AC	**67**
27630	10	STONEHOUSE CT	NORTH END	SWAN ISLAND CT	184	35	6,440	Residential	AC	**66**
27640	10	STONELEIGH DR	TOUCHSTONE DR	TOUCHSTONE DR	1,722	23	39,606	Residential	AC	**78**
27650	10	STONEWASH DR	NORTH END	OLD KILN DR	160	21	3,360	Residential	AC	**87**
27650	20	STONEWASH DR	OLD KILN DR	LOOM DR	621	23	14,283	Residential	AC	**86**
27650	30	STONEWASH DR	LOOM DR	DS@90FT	92	21	1,932	Residential	AC	**97**
27650	40	STONEWASH DR	DS@90FT	SPINNING WHEEL RD	139	21	2,919	Residential	AC	**91**
27650	50	STONEWASH DR	SPINNING WHEEL RD	LAKEDALE DR	144	23	3,312	Residential	AC	**92**
27650	60	STONEWASH DR	LAKEDALE DR	EAST END	441	21	9,261	Residential	AC	**93**
27660	10	STONEWOOD DR	ROCKTREE CT	TIMBERROCK CT	473	22	10,406	Residential	AC	**75**
27660	20	STONEWOOD DR	TIMBERROCK CT	STONEWOOD DR	839	22	18,458	Residential	AC	**62**
27660	30	STONEWOOD DR	STONEWOOD DR	FAIR ST	111	13	1,443	Residential	AC	**61**
27660	40	STONEWOOD DR	STONEWOOD DR	FAIR ST	115	10	1,150	Residential	AC	**62**
27670	10	STONEYKIRK DR	BERWICK DR	CHESTERBROOK DR	945	31	29,295	Residential	AC	**95**
27670	20	STONEYKIRK DR	CHESTERBROOK DR	MORISTON RD	632	30	18,960	Residential	AC	**96**
27670	30	STONEYKIRK DR	MORISTON RD	YORKSHIRE DR	995	29	28,855	Residential	AC	**94**
27670	40	STONEYKIRK DR	YORKSHIRE DR	STONEYKIRK DR ON RAMP	2,098	28	58,744	Residential	AC	**93**
27670	50	STONEYKIRK DR	STONEYKIRK DR ON RAMP	MONTCLAIR RD	74	29	2,146	Residential	AC	**79**
27680	10	STONEYKIRK DR ON RAMP	STONEYKIRK DR	MONTCLAIR RD	102	18	1,836	Residential	AC	**72**
27690	10	STONINGTON DR	NORTH END	BROMSWORTH TRL	377	21	7,917	Residential	AC	**83**
27690	20	STONINGTON DR	BROMSWORTH TRL	STOCKBRIDGE CT	311	24	7,464	Residential	AC	**87**
27690	30	STONINGTON DR	STOCKBRIDGE CT	SOUTHVIEW CIR	578	23	13,294	Residential	AC	**82**
27690	40	STONINGTON DR	SOUTHVIEW CIR	THAMESFORD RD	549	25	13,725	Residential	AC	**87**
27690	50	STONINGTON DR	THAMESFORD RD	HILLIARD DR	292	25	7,300	Residential	AC	**87**
27690	60	STONINGTON DR	HILLIARD DR	THAMESFORD RD	475	25	11,875	Residential	AC	**86**
2770	10	BARNABUS CIR	BEAR CREEK CIR	DS@210FT	208	16	3,328	Residential	AC	**68**
2770	20	BARNABUS CIR	DS@210FT	BEAR CREEK CIR	215	15	3,225	Residential	AC	**80**
27700	10	STOUT ST	ELLIOTTE CIR	TORREY DR	350	31	10,850	Residential	AC	**67**
27700	20	STOUT ST	TORREY DR	ESSEX PL	270	31	8,370	Residential	AC	**77**
27710	10	STRATFORD RD	COVENTRY RD	MARTINDALE DR	972	29	28,188	Residential	AC	**80**
27720	10	STRATHDON AVE	APPLECROSS AVE	LARKHALL DR	340	25	8,500	Residential	AC	**91**
27720	20	STRATHDON AVE	LARKHALL DR	GAIRLOCH DR	328	24	7,872	Residential	AC	**95**
27720	30	STRATHDON AVE	GAIRLOCH DR	KINCROSS AVE	364	27	9,828	Residential	AC	**89**
27720	40	STRATHDON AVE	KINCROSS AVE	RUTHERGLEN DR	1,106	27	29,862	Residential	AC	**60**

BranchID	Section ID	Branch Name	From	To	Pavement Length (ft)	Pavement Width (ft)	Total Area (ft2)	Section Rank	Pavement Type	Current PCI (May 2022)
27730	10	STRATHMORE AVE	ASHTON RD	DEWSBERRY PL	312	21	6,552	Residential	AC	**83**
27730	20	STRATHMORE AVE	DEWSBERRY PL	CAMELOT DR	313	25	7,825	Residential	AC	**80**
27730	30	STRATHMORE AVE	CAMELOT DR	FRIAR AVE	1,599	24	38,376	Residential	AC	**81**
27730	40	STRATHMORE AVE	FRIAR AVE	RAMBLEWOOD DR	776	24	18,624	Residential	AC	**76**
27740	10	STRICKLAND BRIDGE RD	RAEFORD RD	RAEFORD RD	1,596	23	36,708	Residential	AC	**64**
27750	10	STRIDE LN	WEST END	FASHION LN	66	21	1,386	Residential	AC	**67**
27750	20	STRIDE LN	FASHION LN	EDMONTON RD	101	15	1,515	Residential	AC	**73**
27760	10	STUART AVE	WEST END	OVERLOOK DR	636	31	19,716	Residential	AC	**53**
27760	20	STUART AVE	OVERLOOK DR	ROSEHILL RD	303	29	8,787	Residential	AC	**56**
27770	10	STUBBS ST	GRAFTON AVE	PLANTATION RD	638	31	19,778	Residential	AC	**88**
27780	10	SUDBURY DR	WEST END	VAUGHN RD	170	25	4,250	Residential	AC	**51**
27780	20	SUDBURY DR	VAUGHN RD	LEED CT	462	25	11,550	Residential	AC	**56**
27780	30	SUDBURY DR	LEED CT	SANDFIELD CT	225	23	5,175	Residential	AC	**41**
27780	40	SUDBURY DR	SANDFIELD CT	LONGPARRISH CT	293	25	7,325	Residential	AC	**46**
27780	50	SUDBURY DR	LONGPARRISH CT	CARNFORTH CT	357	24	8,568	Residential	AC	**45**
27780	60	SUDBURY DR	CARNFORTH CT	CHARTLEY DR	260	25	6,500	Residential	AC	**58**
27780	70	SUDBURY DR	CHARTLEY DR	APPLEWHITE RD	185	26	4,810	Residential	AC	**72**
27790	10	SUFFOLK CT	WESTMINSTER DR	SOUTH END	572	27	15,444	Residential	AC	**62**
2780	10	BARNES ST	BARRETT ST	TOLAR ST	235	27	6,345	Residential	AC	**89**
27800	10	SUGA CIR	CHRISTINA ST	CHRISTINA ST	1,262	24	30,288	Residential	AC	**47**
27810	10	SUGAR CANE CIR	REGIMENT DR	RUSTBURG DR	484	24	11,616	Residential	AC	**62**
27810	20	SUGAR CANE CIR	RUSTBURG DR	REGIMENT DR	997	27	26,919	Residential	AC	**75**
27810	30	SUGAR CANE CIR	REGIMENT DR	WAGONER DR	810	23	18,630	Residential	AC	**41**
27810	40	SUGAR CANE CIR	WAGONER DR	VIKING RD	283	25	7,075	Residential	AC	**61**
27810	50	SUGAR CANE CIR	VIKING RD	YOUNGSTOWN DR	744	24	17,856	Residential	AC	**67**
27810	60	SUGAR CANE CIR	YOUNGSTOWN DR	ADMIRAL DR	229	24	5,496	Residential	AC	**71**
27810	70	SUGAR CANE CIR	ADMIRAL DR	REGIMENT DR	850	24	20,400	Residential	AC	**58**
27820	10	SUGARBIN LN	MARLOWE DR	KIZER DR	429	26	11,154	Residential	AC	**93**
27830	10	SUGARIDGE LN	WEST END	MOUNTAIN ASH LN	267	33	8,811	Residential	AC	**41**
27830	20	SUGARIDGE LN	MOUNTAIN ASH LN	EAST END	557	28	15,596	Residential	AC	**51**
27840	10	SUGARLOAF PL	OATES DR	SOUTH END	506	28	14,168	Residential	AC	**67**
27850	10	SUMAC CIR	HOPE MILLS RD	POPLAR DR	1,160	23	26,680	Residential	AC	**52**
27850	20	SUMAC CIR	POPLAR DR	BAYLEAF DR	727	26	18,902	Residential	AC	**57**
27850	30	SUMAC CIR	BAYLEAF DR	DS@865FT	865	29	25,085	Residential	AC	**54**
27850	40	SUMAC CIR	DS@865FT	BILTMORE DR	322	25	8,050	Residential	AC	**56**
27850	50	SUMAC CIR	BILTMORE DR	POPLAR DR	1,264	26	32,864	Residential	AC	**62**
27850	60	SUMAC CIR	POPLAR DR	HOPE MILLS RD	1,064	22	23,408	Residential	AC	**57**
27860	10	SUMMER DUCK RD	SOUTH END	RURITAN DR	1,295	25	32,375	Residential	AC	**88**
27870	10	SUMMER HILL CT	SUMMER HILL RD	SOUTH END	293	22	6,446	Residential	AC	**67**
27880	10	SUMMER HILL RD	YADKIN RD	HUNTLEIGH CT	1,474	31	45,694	Residential	AC	**69**
27880	20	SUMMER HILL RD	HUNTLEIGH CT	NORTHFIELD CT	239	29	6,931	Residential	AC	**69**
27880	30	SUMMER HILL RD	NORTHFIELD CT	MIDDLEBURY PL	145	30	4,350	Residential	AC	**71**
27880	40	SUMMER HILL RD	MIDDLEBURY PL	FREEPORT RD	277	29	8,033	Residential	AC	**68**
27880	50	SUMMER HILL RD	FREEPORT RD	SUMMER HILL RD	289	31	8,959	Residential	AC	**65**
27880	60	SUMMER HILL RD	SUMMER HILL RD	SUMMER HILL CT	817	30	24,510	Residential	AC	**63**
27880	70	SUMMER HILL RD	SUMMER HILL RD	SUMMER HILL CT	1,594	24	38,256	Residential	AC	**73**
27890	10	SUMMER RIDGE RD	CHRISTOPHER WAY	GREENLEIGH CT	597	24	14,328	Residential	AC	**92**
27890	20	SUMMER RIDGE RD	GREENLEIGH CT	JACKS FORD DR	195	23	4,485	Residential	AC	**93**
27890	30	SUMMER RIDGE RD	JACKS FORD DR	WHEELING ST	498	22	10,956	Residential	AC	**93**
27890	40	SUMMER RIDGE RD	WHEELING ST	SOUTH END	723	20	14,460	Residential	AC	**92**
2790	10	BARNWELL PL	WEST END	ROUNDTREE DR	372	35	13,020	Residential	AC	**83**
27900	10	SUMMERCHASE DR	SOUTH END	SUMMERCHASE DR	756	28	21,168	Residential	AC	**90**
27900	100	SUMMERCHASE DR	REDCLIFF DR	CATTESMORE RD	328	30	9,840	Residential	AC	**96**
27900	110	SUMMERCHASE DR	CATTESMORE RD	WALWORTH RD	313	32	10,016	Residential	AC	**94**
27900	120	SUMMERCHASE DR	WALWORTH RD	FULHAM RD	386	30	11,580	Residential	AC	**93**
27900	130	SUMMERCHASE DR	FULHAM RD	ST THOMAS RD	472	29	13,688	Residential	AC	**90**
27900	140	SUMMERCHASE DR	ST THOMAS RD	RAMSEY ST	549	30	16,470	Residential	AC	**91**
27900	150	SUMMERCHASE DR	RAMSEY ST	SUMMERCHASE DR	233	47	10,951	Residential	AC	**76**
27900	20	SUMMERCHASE DR	SUMMERCHASE DR	TOUCHSTONE DR	1,407	24	33,768	Residential	AC	**86**
27900	30	SUMMERCHASE DR	TOUCHSTONE DR	TOUCHSTONE DR	1,383	22	30,426	Residential	AC	**82**
27900	40	SUMMERCHASE DR	NORTH END	BROADGATE RD	726	21	15,246	Residential	AC	**85**
27900	50	SUMMERCHASE DR	BROADGATE RD	COXWOLD PL	346	21	7,266	Residential	AC	**86**
27900	60	SUMMERCHASE DR	COXWOLD PL	CARSWELL DR	1,056	21	22,176	Residential	AC	**90**
27900	70	SUMMERCHASE DR	CARSWELL DR	DRAYCOTT RD	440	32	14,080	Residential	AC	**96**
27900	80	SUMMERCHASE DR	DRAYCOTT RD	GATWICK RD	639	30	19,170	Residential	AC	**97**

BranchID	Section ID	Branch Name	From	To	Pavement Length (ft)	Pavement Width (ft)	Total Area (ft2)	Section Rank	Pavement Type	Current PCI (May 2022)
27900	90	SUMMERCHASE DR	GATWICK RD	REDCLIFF DR	662	27	17,874	Residential	AC	**97**
27910	10	SUMMERLIN DR	WEST END	WINTON DR	385	29	11,165	Residential	AC	**72**
27910	20	SUMMERLIN DR	WINTON DR	BAKERS MILL RD	392	25	9,800	Residential	AC	**63**
27910	30	SUMMERLIN DR	BAKERS MILL RD	COACHWAY DR	341	25	8,525	Residential	AC	**57**
27910	40	SUMMERLIN DR	COACHWAY DR	DUNDLE RD	1,114	24	26,736	Residential	AC	**49**
27920	10	SUMMERTIME RD	STOKES CT	FARLEY PL	980	24	23,520	Residential	AC	**84**
27920	20	SUMMERTIME RD	FARLEY PL	ECHO LN	332	30	9,960	Residential	AC	**97**
27920	30	SUMMERTIME RD	ECHO LN	SKYE DR	1,603	29	46,487	Residential	AC	**72**
27930	10	SUMMERWOOD DR	GREEN MEADOW RD	STRICKLAND BRIDGE RD	417	31	12,927	Residential	AC	**60**
27940	10	SUMMIT AVE	WESTMONT DR	CLAREMONT ST	1,171	22	25,762	Residential	AC	**96**
27940	20	SUMMIT AVE	CLAREMONT ST	PARK ST	566	20	11,320	Residential	AC	**99**
27950	10	SUMTER PL	NORTH END	BUTTERWOOD CIR	267	37	9,879	Residential	AC	**60**
27960	10	SUNBURY DR	KAYWOOD DR	BRANDON CT	766	20	15,320	Residential	AC	**69**
27960	20	SUNBURY DR	BRANDON CT	NEEDHAM DR	477	21	10,017	Residential	AC	**78**
27960	30	SUNBURY DR	NEEDHAM DR	BLUFF ST	751	21	15,771	Residential	AC	**77**
27960	40	SUNBURY DR	BLUFF ST	BRECKINRIDGE ST	1,159	21	24,339	Residential	AC	**74**
27970	10	SUNCHASE CT	HEATHERBROOKE DR	SOUTH END	205	31	6,355	Residential	AC	**52**
27980	10	SUNCHASE DR	WEST END	EAGLECREST LN	780	27	21,060	Residential	AC	**68**
27980	20	SUNCHASE DR	EAGLECREST LN	ARBOR GROVE CT	614	25	15,350	Residential	AC	**77**
27980	30	SUNCHASE DR	ARBOR GROVE CT	HEATHERBROOKE DR	564	25	14,100	Residential	AC	**59**
27990	10	SUNCOAST DR	MAITLAND DR	ROSWELL RD	291	28	8,148	Residential	AC	**86**
27990	20	SUNCOAST DR	ROSWELL RD	HEATHCOTE DR	287	28	8,036	Residential	AC	**82**
2800	10	BARRETT ST	WINSLOW ST	BARNES ST	357	28	9,996	Residential	AC	**86**
28000	10	SUNDOWN DR	NORTH END	ROCK CANYON DR	364	29	10,556	Residential	AC	**73**
28000	20	SUNDOWN DR	ROCK CANYON DR	LOTUS DR	705	22	15,510	Residential	AC	**70**
28000	30	SUNDOWN DR	LOTUS DR	EAST END	328	30	9,840	Residential	AC	**73**
28010	10	SUNFISH CT	WEST END	WHEELING ST	237	32	7,584	Residential	AC	**89**
28020	10	SUNNY CREST DR	NORTH END	MAZARRON DR	700	31	21,700	Residential	AC	**93**
28030	10	SUNNYSIDE CIR	WEST END	LAMB ST	249	42	10,458	Residential	AC	**56**
28040	10	SUNRISE CIR	LYNN AVE	POST AVE	377	30	11,310	Residential	AC	**64**
28050	10	SUNSET AVE	POWATAN ST	OVERLOOK DR	813	31	25,203	Residential	AC	**45**
28050	20	SUNSET AVE	OVERLOOK DR	ROSEHILL RD	418	31	12,958	Residential	AC	**49**
28060	10	SUREGROW CT	COTTON VALLEY DR	SOUTH END	258	37	9,546	Residential	AC	**50**
28070	10	SURF PL	BUTTERWOOD CIR	SOUTH END	158	40	6,320	Residential	AC	**72**
28080	10	SUSSEX DR	MCARTHUR RD	KENT ST	1,486	20	29,720	Residential	AC	**85**
28080	20	SUSSEX DR	KENT ST	SOUTH END	171	18	3,078	Residential	AC	**84**
28090	10	SUTTON ST	FORT BRAGG RD	WESTLAWN AVE	417	22	9,174	Residential	AC	**57**
28090	20	SUTTON ST	WESTLAWN AVE	SUTTON SQUARE LN	253	23	5,819	Residential	AC	**63**
28090	30	SUTTON ST	SUTTON SQUARE LN	FAIRINGTON LN	76	23	1,748	Residential	AC	**57**
28090	40	SUTTON ST	FAIRINGTON LN	MORGANTON RD	130	23	2,990	Residential	AC	**63**
2810	10	BARRINGTON CIR	BRAGG BLVD	BRAGG BLVD	612	35	21,420	Residential	AC	**67**
28100	10	SUZANNE ST	WEST END	CLIFFDALE RD	1,433	16	22,928	Residential	AC	**46**
28110	10	SWAIN ST	BRAGG BLVD	SKIBO RD	1,038	26	26,988	Residential	AC	**62**
28120	10	SWAINEY AVE	STANSFIELD DR	SPIVEY ST	1,118	20	22,360	Residential	AC	**53**
28120	20	SWAINEY AVE	SPIVEY ST	HELEN ST	461	19	8,759	Residential	AC	**54**
28130	10	SWAN ISLAND CT	SHAWCROFT RD	STONEHOUSE CT	414	24	9,936	Residential	AC	**69**
28130	20	SWAN ISLAND CT	STONEHOUSE CT	EAST END	706	27	19,062	Residential	AC	**77**
28140	10	SWANN ST	GEIBERGER DR	EICHELBERGER DR	536	23	12,328	Residential	AC	**94**
28140	20	SWANN ST	EICHELBERGER DR	WEISKOPF CT	1,274	23	29,302	Residential	AC	**96**
28140	30	SWANN ST	WEISKOPF CT	TRYON DR	486	23	11,178	Residential	AC	**86**
28140	40	SWANN ST	TRYON DR	BIXLEY DR	884	31	27,404	Residential	AC	**85**
28140	50	SWANN ST	BIXLEY DR	SCAMPTON DR	335	30	10,050	Residential	AC	**87**
28140	60	SWANN ST	SCAMPTON DR	DUNCAN ST	903	31	27,993	Residential	AC	**86**
28150	10	SWEETBAY CIR	GLENOLA ST	GLENOLA ST	1,260	22	27,720	Residential	AC	**55**
28160	10	SWEETGUM CIR	PEOPLE ST	MENDEL CT	805	32	25,760	Residential	AC	**92**
28160	20	SWEETGUM CIR	MENDEL CT	PEOPLE ST	678	31	21,018	Residential	AC	**90**
28170	10	SWIFTCREEK DR	WEST END	FAIRFIELD RD	197	21	4,137	Residential	AC	**88**
28170	20	SWIFTCREEK DR	FAIRFIELD RD	EAST END	238	24	5,712	Residential	AC	**86**
28180	10	SYCAMORE CT	NORTH ST	EAST END	260	34	8,840	Residential	AC	**66**
28190	10	SYCAMORE DAIRY RD	MORGANTON RD	N MCPHERSON CHURCH RD	3,863	50	193,150	Residential	AC	**47**
28190	100	SYCAMORE DAIRY RD	DS@20FT	SYCAMORE DIARY RD ON RAMP	105	28	2,940	Residential	AC	**73**
28190	110	SYCAMORE DAIRY RD	SYCAMORE DIARY RD ON RAMP	DS@120FT	118	22	2,596	Residential	AC	**59**
28190	20	SYCAMORE DAIRY RD	N MCPHERSON CHURCH RD	THORNGROVE CT	1,191	42	50,022	Residential	AC	**46**
28190	30	SYCAMORE DAIRY RD	THORNGROVE CT	LEGEND AVE	909	43	39,087	Residential	AC	**47**
28190	40	SYCAMORE DAIRY RD	LEGEND AVE	WAGONER DR	929	55	51,095	Residential	AC	**71**

BranchID	Section ID	Branch Name	From	To	Pavement Length (ft)	Pavement Width (ft)	Total Area (ft2)	Section Rank	Pavement Type	Current PCI (May 2022)
28190	50	SYCAMORE DAIRY RD	WAGONER DR	BARGAIN ST	523	73	38,179	Residential	AC	**70**
28190	60	SYCAMORE DAIRY RD	BARGAIN ST	DAMASCUS RD	459	68	31,212	Residential	AC	**68**
28190	70	SYCAMORE DAIRY RD	DAMASCUS RD	DS@645FT	645	54	34,830	Residential	AC	**69**
28190	80	SYCAMORE DAIRY RD	DS@645FT	BRAGG BLVD ON RAMP	164	29	4,756	Residential	AC	**74**
28190	90	SYCAMORE DAIRY RD	BRAGG BLVD ON RAMP	DS@80FT	83	32	2,656	Residential	AC	**74**
2820	10	BARRINGTON CROSS	BRAGG BLVD	PECAN DR	313	36	11,268	Residential	AC	**79**
2820	20	BARRINGTON CROSS	PECAN DR	FORT BRAGG RD	317	36	11,412	Residential	AC	**64**
28200	10	SYDNEY DR	ROLLING HILL RD	COLGATE DR	996	26	25,896	Residential	AC	**63**
28210	10	SYKES POND RD	RAEFORD RD	DUNHOLME DR	396	26	10,296	Residential	AC	**70**
28210	20	SYKES POND RD	DUNHOLME DR	SHOREWAY DR	804	27	21,708	Residential	AC	**67**
28210	30	SYKES POND RD	SHOREWAY DR	STONEY POINT RD	3,283	26	85,358	Residential	AC	**69**
28220	10	SYLVAN RD	RAEFORD RD	WINTERLOCHEN RD	431	19	8,189	Residential	AC	**59**
28220	20	SYLVAN RD	WINTERLOCHEN RD	LAKESHORE DR	349	15	5,235	Residential	AC	**68**
28220	30	SYLVAN RD	LAKESHORE DR	TWIN OAK DR	232	18	4,176	Residential	AC	**48**
28220	40	SYLVAN RD	TWIN OAK DR	LAKESHORE DR	220	15	3,300	Residential	AC	**55**
28220	50	SYLVAN RD	LAKESHORE DR	WINTERLOCHEN RD	350	15	5,250	Residential	AC	**66**
28220	60	SYLVAN RD	WINTERLOCHEN RD	RAEFORD RD	442	21	9,282	Residential	AC	**59**
28230	10	TABER CT	NORTH END	GLEN CANYON DR	343	30	10,290	Residential	AC	**69**
28240	10	TABLEROCK DR	WARMSPRINGS DR	WARMSPRINGS DR	203	23	4,669	Residential	AC	**69**
28240	20	TABLEROCK DR	WARMSPRINGS DR	SOUTH END	82	63	5,166	Residential	AC	**72**
28250	10	TACOMA CT	EAST END	DODGE DR	296	35	10,360	Residential	AC	**61**
28260	10	TAFT ST	EAST END	WHITFIELD ST	627	23	14,421	Residential	AC	**36**
28270	10	TAHOE CT	DODGE DR	EAST END	216	37	7,992	Residential	AC	**66**
28280	10	TALLSTONE DR	MEDIAN	RAMSEY ST	157	22	3,454	Residential	AC	**87**
28280	20	TALLSTONE DR	RAMSEY ST	MEDIAN	155	12	1,860	Residential	AC	**68**
28280	30	TALLSTONE DR	MEDIAN	ROUNDABOUT	659	25	16,475	Residential	AC	**85**
28280	40	TALLSTONE DR	ROUNDABOUT	ROUNDABOUT	103	18	1,854	Residential	AC	**59**
28280	50	TALLSTONE DR	ROUNDABOUT	ROUNDABOUT	107	16	1,712	Residential	AC	**43**
28290	10	TALLY DR	TALLY HO DR	BRAGG BLVD	243	33	8,019	Residential	AC	**63**
2830	10	BARRON WAY	LANDAU RD	LANDAU RD	1,642	28	45,976	Residential	AC	**74**
28300	10	TALLY HO DR	WILLIAM CLARK RD	DOLL ST	403	30	12,090	Residential	AC	**91**
28300	20	TALLY HO DR	DOLL ST	PEDRO DR	288	30	8,640	Residential	AC	**89**
28300	30	TALLY HO DR	PEDRO DR	TALLY DR	175	31	5,425	Residential	AC	**84**
28310	10	TALLYWOOD DR	WEST END	CAMBRIDGE ST	662	30	19,860	Residential	AC	**52**
28310	20	TALLYWOOD DR	CAMBRIDGE ST	COWLES ST	547	39	21,333	Residential	AC	**53**
28310	30	TALLYWOOD DR	COWLES ST	FAIRFIELD RD	320	39	12,480	Residential	AC	**55**
28320	10	TALUS RD	GRIMES RD	BENSON PL	1,066	27	28,782	Residential	AC	**60**
28320	20	TALUS RD	BENSON PL	STANDARD DR	440	27	11,880	Residential	AC	**75**
28320	30	TALUS RD	STANDARD DR	CARLO ROSSI DR	301	29	8,729	Residential	AC	**89**
28320	40	TALUS RD	CARLO ROSSI DR	GEYSER PEAK RD	289	27	7,803	Residential	AC	**86**
28320	50	TALUS RD	GEYSER PEAK RD	LANCERS DR	833	25	20,825	Residential	AC	**83**
28330	10	TAMARACK DR	LAKE PINE DR	JAMES HAMNER WAY	139	27	3,753	Residential	AC	**74**
28330	20	TAMARACK DR	JAMES HAMNER WAY	LANDAU RD	266	24	6,384	Residential	AC	**70**
28330	30	TAMARACK DR	LANDAU RD	LAKE PINE DR	464	35	16,240	Residential	AC	**71**
28330	40	TAMARACK DR	LAKE PINE DR	HEDGELAWN WAY	172	35	6,020	Residential	AC	**69**
28330	50	TAMARACK DR	HEDGELAWN WAY	ROSEHILL RD	800	35	28,000	Residential	AC	**68**
28340	10	TAMPA AVE	RAYNOR DR	LONGVIEW DR	572	27	15,444	Residential	AC	**68**
28350	10	TAMPICO CT	BROCTON DR	EAST END	773	32	24,736	Residential	AC	**56**
28360	10	TAMWORTH CT	EAST END	MURRAY FORK DR	247	34	8,398	Residential	AC	**74**
28370	10	TANBARK DR	FOXFIRE RD	SOUTH END	292	32	9,344	Residential	AC	**65**
28380	10	TANGERINE DR	SOUTH END	PAULSUN DR	154	43	6,622	Residential	AC	**80**
28380	20	TANGERINE DR	PAULSUN DR	ASHTON RD	1,366	27	36,882	Residential	AC	**81**
28390	10	TANGLEWOOD DR	ROSEHILL RD	WORLEY ST	277	24	6,648	Residential	AC	**70**
28390	20	TANGLEWOOD DR	WORLEY ST	THORNDIKE DR	545	24	13,080	Residential	AC	**77**
28390	30	TANGLEWOOD DR	THORNDIKE DR	CLEARWATER DR	581	19	11,039	Residential	AC	**58**
2840	10	BARRY DR	NORTH END	BRONWYN ST	488	23	11,224	Residential	AC	**57**
28400	10	TANGORA LN	AFTONSHIRE DR	AFTONSHIRE DR	647	26	16,822	Residential	AC	**77**
28410	10	TANNEN CT	EVANSTON ST	EAST END	128	74	9,472	Residential	AC	**69**
28420	10	TARA WAY DR	WEST END	HAYDEN LN	576	23	13,248	Residential	AC	**77**
28430	10	TARARE CT	GREENOCK AVE	EAST END	214	34	7,276	Residential	AC	**55**
28440	10	TARBERT AVE	NORTH END	LARKHALL DR	241	25	6,025	Residential	AC	**86**
28440	20	TARBERT AVE	LARKHALL DR	GAIRLOCH DR	321	28	8,988	Residential	AC	**89**
28440	30	TARBERT AVE	GAIRLOCH DR	GLANIS DR	328	26	8,528	Residential	AC	**87**
28440	40	TARBERT AVE	GLANIS DR	BERRIEDALE DR	428	26	11,128	Residential	AC	**89**
28450	10	TAREYTON RD	WEST END	VENTURE DR	160	28	4,480	Residential	AC	**76**

BranchID	Section ID	Branch Name	From	To	Pavement Length (ft)	Pavement Width (ft)	Total Area (ft2)	Section Rank	Pavement Type	Current PCI (May 2022)
28450	20	TAREYTON RD	VENTURE DR	LARK DR	451	26	11,726	Residential	AC	**70**
28450	30	TAREYTON RD	LARK DR	VENTURE DR	283	26	7,358	Residential	AC	**60**
28450	40	TAREYTON RD	VENTURE DR	LARK DR	446	25	11,150	Residential	AC	**69**
28450	50	TAREYTON RD	LARK DR	BUNCE RD	391	28	10,948	Residential	AC	**73**
28460	10	TARHEEL DR	WEST END	BEDELL PL	168	26	4,368	Residential	AC	**84**
28460	20	TARHEEL DR	BEDELL PL	RURITAN DR	437	20	8,740	Residential	AC	**80**
28460	30	TARHEEL DR	RURITAN DR	WINTERGREEN DR	756	24	18,144	Residential	AC	**70**
28470	10	TARMORE CT	CHERRYSTONE DR	EAST END	430	27	11,610	Residential	AC	**94**
28480	10	TARRYTOWN DR	NORTH END	BUNCE RD	598	24	14,352	Residential	AC	**79**
28490	10	TARWICK AVE	TERRY CIR	BERKSHIRE RD	333	30	9,990	Residential	AC	**62**
28490	20	TARWICK AVE	BERKSHIRE RD	SKYCREST DR	345	31	10,695	Residential	AC	**64**
2850	10	BARTLETT CT	WILDER DR	SOUTH END	465	36	16,740	Residential	AC	**58**
28500	10	TAVISTOCK CT	NORTH END	KINGS LYNN LOOP	194	39	7,566	Residential	AC	**66**
28510	10	TAYBERRY CT	BITTERSWEET DR	ROUNDABOUT	1,112	19	21,128	Residential	AC	**64**
28510	20	TAYBERRY CT	ROUNDABOUT	ROUNDABOUT	106	19	2,014	Residential	AC	**43**
28510	30	TAYBERRY CT	ROUNDABOUT	ROUNDABOUT	97	17	1,649	Residential	AC	**41**
28520	10	TAYLOR DR	BROOKWOOD AVE	BUCKINGHAM AVE	1,051	33	34,683	Residential	AC	**74**
28530	10	TEACHERS DR	MCDUFFIE ST	BULLARD ST	316	25	7,900	Residential	AC	**89**
28530	20	TEACHERS DR	BULLARD ST	S EASTERN BLVD	707	26	18,382	Residential	AC	**91**
28540	10	TEAGUE ST	PROGRESS ST	DALLAS ST	497	23	11,431	Residential	AC	**85**
28550	10	TEAL CT	SHORELINE DR	SOUTH END	359	27	9,693	Residential	AC	**67**
28560	10	TELFAIR DR	CHANNING DR	DECATUR DR	461	24	11,064	Residential	AC	**56**
28560	20	TELFAIR DR	DECATUR DR	N REILLY RD	868	23	19,964	Residential	AC	**62**
28570	10	TEMPE CT	N PLATTE RD	SOUTH END	427	29	12,383	Residential	AC	**61**
28580	10	TEMPERANCE DR	STACKHOUSE DR	EAST END	604	29	17,516	Residential	AC	**60**
28590	10	TEMPLE AVE	MURCHISON RD	PROVIDENCE RD	623	28	17,444	Residential	AC	**82**
28590	20	TEMPLE AVE	PROVIDENCE RD	DREXEL RD	1,154	22	25,388	Residential	AC	**85**
28590	30	TEMPLE AVE	DREXEL RD	SOUTH END	187	24	4,488	Residential	AC	**67**
2860	10	BARTLETT RD	CANDLEWOOD DR	WILDER DR	307	29	8,903	Residential	AC	**66**
28600	10	TENTER DR	HAMMERSLY RD	STONEY POINT RD	217	46	9,982	Residential	AC	**72**
28610	10	TERRY CIR	OWEN DR	TARWICK AVE	754	32	24,128	Residential	AC	**54**
28610	20	TERRY CIR	TARWICK AVE	OWEN DR	752	30	22,560	Residential	AC	**57**
28620	10	THAD ST	INGRAM ST	NEVILLE ST	394	22	8,668	Residential	AC	**78**
28630	10	THAMESFORD RD	NORTH END	MCKINLEY DR	108	56	6,048	Residential	AC	**81**
28630	100	THAMESFORD RD	HILLIARD DR	STONINGTON DR	864	23	19,872	Residential	AC	**74**
28630	20	THAMESFORD RD	MCKINLEY DR	MEDIAN START	734	25	18,350	Residential	AC	**78**
28630	30	THAMESFORD RD	MEDIAN START	MEDIAN END	94	14	1,316	Residential	AC	**70**
28630	40	THAMESFORD RD	MEDIAN END	MEDIAN START	94	15	1,410	Residential	AC	**82**
28630	50	THAMESFORD RD	MEDIAN END	STONINGTON DR	573	24	13,752	Residential	AC	**87**
28630	60	THAMESFORD RD	STONINGTON DR	HORNCASTLE CT	375	25	9,375	Residential	AC	**87**
28630	70	THAMESFORD RD	HORNCASTLE CT	GRANTHER CT	393	25	9,825	Residential	AC	**87**
28630	80	THAMESFORD RD	GRANTHER CT	BLOOMFIELD DR	643	25	16,075	Residential	AC	**83**
28630	90	THAMESFORD RD	BLOOMFIELD DR	HILLIARD DR	1,281	23	29,463	Residential	AC	**79**
28640	10	THATFORD CT	WEST END	GREENOCK AVE	229	36	8,244	Residential	AC	**50**
28650	10	THELBERT DR	ERNEST ST	BRIDGER ST	554	32	17,728	Residential	AC	**82**
28650	20	THELBERT DR	BRIDGER ST	TORREY DR	341	31	10,571	Residential	AC	**80**
28650	30	THELBERT DR	TORREY DR	BRIDGER ST	1,273	60	76,380	Residential	AC	**77**
28650	40	THELBERT DR	BRIDGER ST	ESSEX PL	316	32	10,112	Residential	AC	**85**
28660	10	THISTLE CT	NORTH END	FRASER DR	161	41	6,601	Residential	AC	**68**
28670	10	THOMAS AVE	ROXIE AVE	DS@610FT	609	26	15,834	Residential	AC	**70**
28680	10	THOMAS WOOD DR	AMOUR DR	DS@280FT	281	19	5,339	Residential	AC	**100**
28680	20	THOMAS WOOD DR	DS@280FT	SANCTUARY DR	481	20	9,620	Residential	AC	**99**
28680	30	THOMAS WOOD DR	SANCTUARY DR	SOUTH END	886	26	23,036	Residential	AC	**100**
28690	10	THOMASVILLE CT	NORTH END	CLEAR PINES CT	261	31	8,091	Residential	AC	**96**
2870	10	BARTOW DR	RAMSEY ST	SANFORD DR	1,128	34	38,352	Residential	AC	**65**
2870	20	BARTOW DR	SANFORD DR	MARITA DR	826	35	28,910	Residential	AC	**68**
28700	10	THORNCLIFF DR	NORTH END	HUNTINGTON RD	930	32	29,760	Residential	AC	**81**
28700	20	THORNCLIFF DR	HUNTINGTON RD	MIRROR LAKE DR	584	32	18,688	Residential	AC	**73**
28700	30	THORNCLIFF DR	MIRROR LAKE DR	FAIRFIELD RD	774	33	25,542	Residential	AC	**81**
28700	40	THORNCLIFF DR	FAIRFIELD RD	WEST END	398	37	14,726	Residential	AC	**75**
28710	10	THORNDIKE DR	CLEARWATER DR	RUTLEDGE DR	663	23	15,249	Residential	AC	**84**
28710	20	THORNDIKE DR	RUTLEDGE DR	BROUGHAM RD	264	24	6,336	Residential	AC	**92**
28710	30	THORNDIKE DR	BROUGHAM RD	WORLEY ST	294	24	7,056	Residential	AC	**92**
28710	40	THORNDIKE DR	WORLEY ST	HILLIARD DR	442	24	10,608	Residential	AC	**87**
28710	50	THORNDIKE DR	HILLIARD DR	TANGLEWOOD DR	357	23	8,211	Residential	AC	**82**

BranchID	Section ID	Branch Name	From	To	Pavement Length (ft)	Pavement Width (ft)	Total Area (ft2)	Section Rank	Pavement Type	Current PCI (May 2022)
28710	60	THORNDIKE DR	TANGLEWOOD DR	LUFKIN CIR	318	23	7,314	Residential	AC	**82**
28710	70	THORNDIKE DR	LUFKIN CIR	OAKDALE DR	133	23	3,059	Residential	AC	**76**
28710	80	THORNDIKE DR	OAKDALE DR	LUFKIN CIR	747	23	17,181	Residential	AC	**84**
28710	90	THORNDIKE DR	LUFKIN CIR	TANGLEWOOD DR	1,132	25	28,300	Residential	AC	**81**
28720	10	THORNGATE DR	HEDRICK DR	HEDRICK DR	902	27	24,354	Residential	AC	**73**
28730	10	THORNWALD CT	NORTH END	PAISLEY AVE	238	29	6,902	Residential	AC	**57**
28740	10	THORNWOOD PL	NORTH END	VALHALLA CT	272	35	9,520	Residential	AC	**71**
28740	20	THORNWOOD PL	VALHALLA CT	BINGHAM DR	882	23	20,286	Residential	AC	**60**
28750	10	THURSBY CROSS	NORTH END	DES PLANES AVE	170	24	4,080	Residential	AC	**70**
28750	20	THURSBY CROSS	DES PLANES AVE	BEAUBIEN DR	434	25	10,850	Residential	AC	**68**
28760	10	THURSTON CT	WEST END	DARNELL ST	197	37	7,289	Residential	AC	**86**
28770	10	TIBS RUN DR	WEST END	ZADOCK DR	175	26	4,550	Residential	AC	**74**
28770	20	TIBS RUN DR	ZADOCK DR	SCHLEY DR	340	29	9,860	Residential	AC	**66**
28770	30	TIBS RUN DR	SCHLEY DR	ZAPATA LN	286	27	7,722	Residential	AC	**81**
28770	40	TIBS RUN DR	ZAPATA LN	EGYPT RD	284	26	7,384	Residential	AC	**56**
28770	50	TIBS RUN DR	EGYPT RD	ISSAC DOCK DR	287	26	7,462	Residential	AC	**51**
28780	10	TIFFANY CT	WEST END	MEDIAN	402	31	12,462	Residential	AC	**72**
28780	20	TIFFANY CT	MEDIAN	ROSEHILL RD	150	15	2,250	Residential	AC	**70**
28780	30	TIFFANY CT	ROSEHILL RD	MEDIAN	150	15	2,250	Residential	AC	**81**
28790	10	TILLERY LN	CONIFER DR	E LOCH HAVEN DR	748	25	18,700	Residential	AC	**67**
2880	10	BARWICK DR	RANNOCK DR	DONCASTER DR	1,251	29	36,279	Residential	AC	**93**
28800	10	TILLINGHAST ST	NORTH ST	POPE ST	542	31	16,802	Residential	AC	**48**
28800	20	TILLINGHAST ST	POPE ST	MARSH ST	349	29	10,121	Residential	AC	**51**
28810	10	TILLMAN CT	NORTH END	LAKEWAY DR	179	41	7,339	Residential	AC	**94**
28820	10	TILTON CT	LIVERMORE DR	SOUTH END	234	33	7,722	Residential	AC	**63**
28830	10	TIMBERCROFT LN	BROOKSHIRE ST	BLUFFVIEW DR	634	23	14,582	Residential	AC	**61**
28830	20	TIMBERCROFT LN	BLUFFVIEW DR	BIG WOOD RD	388	26	10,088	Residential	AC	**70**
28830	30	TIMBERCROFT LN	BIG WOOD RD	BIANCA PL	439	28	12,292	Residential	AC	**71**
28830	40	TIMBERCROFT LN	BIANCA PL	MANGROVE DR	878	24	21,072	Residential	AC	**65**
28830	50	TIMBERCROFT LN	MANGROVE DR	BEAVER STONE RD	341	25	8,525	Residential	AC	**62**
28830	60	TIMBERCROFT LN	BEAVER STONE RD	MOSSYVALE WAY	1,565	26	40,690	Residential	AC	**70**
28830	70	TIMBERCROFT LN	MOSSYVALE WAY	FLYING CLOUD LN	670	25	16,750	Residential	AC	**69**
28830	80	TIMBERCROFT LN	FLYING CLOUD LN	BROCKWOOD ST	962	23	22,126	Residential	AC	**67**
28840	10	TIMBERLAKE DR	EVANSTON ST	LAWSON ST	1,036	32	33,152	Residential	AC	**91**
28840	20	TIMBERLAKE DR	LAWSON ST	MCFADYEN DR	428	30	12,840	Residential	AC	**91**
28850	10	TIMBERLAND DR	PRITCHETT RD	WYNNWOOD DR	1,150	20	23,000	Residential	AC	**72**
28850	20	TIMBERLAND DR	WYNNWOOD DR	GLENLEA CIR	315	20	6,300	Residential	AC	**69**
28850	30	TIMBERLAND DR	GLENLEA CIR	FANNING CIR	318	20	6,360	Residential	AC	**64**
28850	40	TIMBERLAND DR	FANNING CIR	LYNETTE CIR	315	19	5,985	Residential	AC	**68**
28850	50	TIMBERLAND DR	LYNETTE CIR	WAYSIDE RD	618	23	14,214	Residential	AC	**63**
28850	60	TIMBERLAND DR	WAYSIDE RD	LOUISE CIR	347	20	6,940	Residential	AC	**61**
28860	10	TIMBERROCK CT	STONEWOOD DR	SOUTH END	434	27	11,718	Residential	AC	**80**
28870	10	TIMBERWOOD DR	HICKORYWOOD DR	AUBURNDALE LN	235	24	5,640	Residential	AC	**71**
28870	20	TIMBERWOOD DR	AUBURNDALE LN	HOLLYBERRY LN	228	23	5,244	Residential	AC	**73**
28870	30	TIMBERWOOD DR	HOLLYBERRY LN	CANDLEWOOD DR	1,006	27	27,162	Residential	AC	**76**
28880	10	TIN LIZZA DR	ISSAC DOCK DR	EGYPT RD	329	26	8,554	Residential	AC	**58**
28880	20	TIN LIZZA DR	EGYPT RD	SCHLEY DR	816	25	20,400	Residential	AC	**71**
28880	30	TIN LIZZA DR	SCHLEY DR	ZADOCK DR	344	29	9,976	Residential	AC	**76**
28880	40	TIN LIZZA DR	ZADOCK DR	WEST END	138	23	3,174	Residential	AC	**60**
28890	10	TINDALL CT	WEST END	LANDAU RD	547	26	14,222	Residential	AC	**76**
2890	10	BARWIN DR	BOWLING GREEN DR	KEYBOARD LN	377	28	10,556	Residential	AC	**74**
2890	20	BARWIN DR	KEYBOARD LN	ELLSWORTH DR	406	29	11,774	Residential	AC	**69**
2890	30	BARWIN DR	ELLSWORTH DR	REDWOOD DR	412	26	10,712	Residential	AC	**74**
28900	10	TINE RD	WEST END	RIM RD	1,419	13	18,447	Residential	AC	**87**
28910	10	TINMAN DR	NESSEE ST	CORNFIELD AVE	905	28	25,340	Residential	AC	**89**
28910	20	TINMAN DR	CORNFIELD AVE	YELLOWBRICK RD	516	28	14,448	Residential	AC	**96**
28920	10	TIPPERARY CT	REXDALE ST	EAST END	166	39	6,474	Residential	AC	**86**
28930	10	TIREE DR	BINGHAM DR	PAISLEY AVE	269	25	6,725	Residential	AC	**51**
28930	20	TIREE DR	PAISLEY AVE	KESWICK DR	359	25	8,975	Residential	AC	**46**
28930	30	TIREE DR	KESWICK DR	WHITBURN AVE	390	24	9,360	Residential	AC	**45**
28930	40	TIREE DR	WHITBURN AVE	GREENOCK AVE	305	24	7,320	Residential	AC	**49**
28940	10	TITUS CT	HALBERTON LN	EAST END	256	40	10,240	Residential	AC	**99**
28950	10	TIVERTON ST	BUNKER HILL RD	EVANSTON ST	1,246	27	33,642	Residential	AC	**73**
28960	10	TOGGEL AVE	NORTH END	STONEY POINT RD	713	27	19,251	Residential	AC	**41**
28970	10	TOKAY DR	RAMSEY ST	MEADOWSWEET DR	374	40	14,960	Residential	AC	**68**

BranchID	Section ID	Branch Name	From	To	Pavement Length (ft)	Pavement Width (ft)	Total Area (ft2)	Section Rank	Pavement Type	Current PCI (May 2022)
28970	100	TOKAY DR	MELBA DR	EAST END	85	39	3,315	Residential	AC	**70**
28970	20	TOKAY DR	MEADOWSWEET DR	MEADOWSWEET DR	524	39	20,436	Residential	AC	**69**
28970	30	TOKAY DR	MEADOWSWEET DR	BENTON DR	201	39	7,839	Residential	AC	**71**
28970	40	TOKAY DR	BENTON DR	MARITA DR	925	36	33,300	Residential	AC	**64**
28970	50	TOKAY DR	MARITA DR	MIRACLE LN	224	40	8,960	Residential	AC	**65**
28970	60	TOKAY DR	MIRACLE LN	BROADVIEW DR	151	40	6,040	Residential	AC	**72**
28970	70	TOKAY DR	BROADVIEW DR	MOUNTAIN ASH LN	550	38	20,900	Residential	AC	**67**
28970	80	TOKAY DR	MOUNTAIN ASH LN	FLORIDA DR	654	38	24,852	Residential	AC	**71**
28970	90	TOKAY DR	FLORIDA DR	MELBA DR	355	37	13,135	Residential	AC	**77**
28980	10	TOLAR ST	BARNES ST	DS@750FT	749	25	18,725	Residential	AC	**85**
28980	20	TOLAR ST	DS@750FT	SOUTHERN AVE	153	26	3,978	Residential	AC	**88**
28990	10	TOLEDO CT	NORTH END	ENTERPRISE AVE	193	38	7,334	Residential	AC	**72**
2900	10	BASEWOOD DR	EAST END	SOUTHVIEW CIR	178	24	4,272	Residential	AC	**33**
29000	10	TOLGATE RD	BENT PINE DR	PONY RUN DR	517	24	12,408	Residential	AC	**58**
29000	20	TOLGATE RD	PONY RUN DR	OLD SPEARS RD	926	22	20,372	Residential	AC	**59**
29000	30	TOLGATE RD	OLD SPEARS RD	OLD FIELD RD	339	22	7,458	Residential	AC	**56**
29010	10	TOLLHOUSE DR	MORGANTON RD	GREYCLIFF DR	203	35	7,105	Residential	AC	**56**
29010	100	TOLLHOUSE DR	PYRAMID WAY CT	EAST END	185	40	7,400	Residential	AC	**85**
29010	20	TOLLHOUSE DR	GREYCLIFF DR	FOXLAKE DR	275	29	7,975	Residential	AC	**47**
29010	30	TOLLHOUSE DR	FOXLAKE DR	BENT TREE DR	297	23	6,831	Residential	AC	**46**
29010	40	TOLLHOUSE DR	BENT TREE DR	FOXGLENN DR	383	23	8,809	Residential	AC	**55**
29010	50	TOLLHOUSE DR	FOXGLENN DR	RAINHAM CT	656	27	17,712	Residential	AC	**72**
29010	60	TOLLHOUSE DR	RAINHAM CT	PENSHORE PL	389	26	10,114	Residential	AC	**58**
29010	70	TOLLHOUSE DR	PENSHORE PL	WAXHAW DR	150	27	4,050	Residential	AC	**76**
29010	80	TOLLHOUSE DR	WAXHAW DR	STEAMBOAT CT	176	24	4,224	Residential	AC	**78**
29010	90	TOLLHOUSE DR	STEAMBOAT CT	PYRAMID WAY CT	366	26	9,516	Residential	AC	**81**
29020	10	TOPAZ CT	QUARTZ DR	EAST END	437	33	14,421	Residential	AC	**79**
29030	10	TOPCON ST	FOX FERN DR	SOUTH END	334	25	8,350	Residential	AC	**43**
29040	10	TOPEKA ST	WILLIS ST	SEABROOK RD	1,719	52	89,388	Residential	AC	**69**
29040	20	TOPEKA ST	SEABROOK RD	SEABROOK RD	95	31	2,945	Residential	AC	**62**
29040	30	TOPEKA ST	SEABROOK RD	SEABROOK RD	81	32	2,592	Residential	AC	**54**
29040	40	TOPEKA ST	SEABROOK RD	EDGAR ST	80	42	3,360	Residential	AC	**59**
29050	10	TOPHAT ST	BRAGG BLVD	IKE ST	287	25	7,175	Residential	AC	**65**
29050	20	TOPHAT ST	IKE ST	GAVINS ST	330	19	6,270	Residential	AC	**82**
29060	10	TORBAY DR	LANDAU RD	RHODHISS CT	923	26	23,998	Residential	AC	**58**
29060	20	TORBAY DR	RHODHISS CT	VESPER LN	808	23	18,584	Residential	AC	**51**
29070	10	TORCHIE ST	RUTHERGLEN DR	RHEMISH DR	366	25	9,150	Residential	AC	**67**
29080	10	TORCROSS DR	BRYN MAWR DR	KEMPTON PL	465	22	10,230	Residential	AC	**55**
29080	20	TORCROSS DR	KEMPTON PL	PURDUE DR	697	23	16,031	Residential	AC	**55**
29080	30	TORCROSS DR	PURDUE DR	CLINCHFIELD DR	336	23	7,728	Residential	AC	**61**
29080	40	TORCROSS DR	CLINCHFIELD DR	FORDHAM DR	553	33	18,249	Residential	AC	**69**
29080	50	TORCROSS DR	FORDHAM DR	BANBURY DR	734	26	19,084	Residential	AC	**75**
29080	60	TORCROSS DR	BANBURY DR	EAST END	177	25	4,425	Residential	AC	**74**
29090	10	TORONTO CT	NORTH END	YOUNGSTOWN DR	166	40	6,640	Residential	AC	**69**
2910	10	BASHFORD CT	CARNSMORE DR	WEST END	163	44	7,172	Residential	AC	**41**
29100	10	TORRANCE LN	WINCHESTER ST	WINCHESTER ST	830	24	19,920	Residential	AC	**82**
29110	10	TORREY DR	NORTH END	THELBERT DR	131	30	3,930	Residential	AC	**78**
29110	20	TORREY DR	THELBERT DR	BRIDGER ST	1,056	33	34,848	Residential	AC	**81**
29110	30	TORREY DR	BRIDGER ST	STOUT ST	847	31	26,257	Residential	AC	**76**
29110	40	TORREY DR	STOUT ST	COLEY DR	555	31	17,205	Residential	AC	**79**
29120	10	TOUCHSTONE DR	SUMMERCHASE DR	CAVESON CT	380	24	9,120	Residential	AC	**86**
29120	20	TOUCHSTONE DR	CAVESON CT	SUMMERCHASE DR	1,032	26	26,832	Residential	AC	**93**
29120	30	TOUCHSTONE DR	SUMMERCHASE DR	HORNBUCKLE DR	165	24	3,960	Residential	AC	**78**
29120	40	TOUCHSTONE DR	HORNBUCKLE DR	STONELEIGH DR	270	24	6,480	Residential	AC	**70**
29120	50	TOUCHSTONE DR	STONELEIGH DR	PUDDINGSTONE DR	704	25	17,600	Residential	AC	**77**
29120	60	TOUCHSTONE DR	PUDDINGSTONE DR	FITZGERALD PL	2,217	26	57,642	Residential	AC	**83**
29120	70	TOUCHSTONE DR	FITZGERALD PL	PUDDINGSTONE DR	334	22	7,348	Residential	AC	**88**
29120	80	TOUCHSTONE DR	PUDDINGSTONE DR	STONELEIGH DR	399	25	9,975	Residential	AC	**90**
29120	90	TOUCHSTONE DR	STONELEIGH DR	SUMMERCHASE DR	531	24	12,744	Residential	AC	**43**
29130	10	TOWHEE ST	CALISTA CIR	NUTHATCH RD	569	26	14,794	Residential	AC	**88**
29140	10	TOWN CREEK DR	CLIFFDALE RD	BONE CREEK DR	245	18	4,410	Residential	AC	**80**
29140	20	TOWN CREEK DR	BONE CREEK DR	CLIFFDALE RD	243	18	4,374	Residential	AC	**69**
29150	10	TOWNSEND ST	ELVIRA ST	HARLEE ST	705	22	15,510	Residential	AC	**64**
29160	10	TOXAWAY CT	LAGUNA DR	SOUTH END	214	39	8,346	Residential	AC	**61**
29170	10	TRADE ST	SOUTHERN AVE	PROGRESS ST	711	32	22,752	Residential	AC	**54**

BranchID	Section ID	Branch Name	From	To	Pavement Length (ft)	Pavement Width (ft)	Total Area (ft2)	Section Rank	Pavement Type	Current PCI (May 2022)
29170	20	TRADE ST	PROGRESS ST	MAY ST	53	31	1,643	Residential	AC	**54**
29170	30	TRADE ST	MAY ST	CENTER ST	533	31	16,523	Residential	AC	**58**
29170	40	TRADE ST	CENTER ST	DELCROSS ST	420	35	14,700	Residential	AC	**56**
29170	50	TRADE ST	DELCROSS ST	POWELL ST	106	33	3,498	Residential	AC	**67**
29170	60	TRADE ST	POWELL ST	POWELL ST	99	37	3,663	Residential	AC	**62**
29170	70	TRADE ST	POWELL ST	GILLESPIE ST	147	20	2,940	Residential	AC	**65**
29170	80	TRADE ST	POWELL ST	GILLESPIE ST	138	18	2,484	Residential	AC	**55**
29180	10	TRADEWINDS DR	MEDIAN	CLIFFDALE RD	157	19	2,983	Residential	AC	**76**
29180	20	TRADEWINDS DR	CLIFFDALE RD	MEDIAN	157	20	3,140	Residential	AC	**88**
29180	30	TRADEWINDS DR	MEDIAN	WINDCROSS CT	1,411	31	43,741	Residential	AC	**70**
29180	40	TRADEWINDS DR	WINDCROSS CT	FERNCREEK DR	237	25	5,925	Residential	AC	**74**
29180	50	TRADEWINDS DR	FERNCREEK DR	OAKFIELD CT	299	23	6,877	Residential	AC	**80**
29180	60	TRADEWINDS DR	OAKFIELD CT	BRITON CIR	318	23	7,314	Residential	AC	**80**
29190	10	TRAINER DR	LEVY DR	DARK BRANCH RD	1,085	32	34,720	Residential	AC	**55**
29190	20	TRAINER DR	DARK BRANCH RD	DELAWARE DR	254	23	5,842	Residential	AC	**74**
2920	10	BASHLOT PL	NORTH END	ENFIELD DR	528	30	15,840	Residential	AC	**87**
29200	10	TRAMPAS CT	NORTH END	SILVER PINE DR	463	28	12,964	Residential	AC	**63**
29210	10	TREE PL	NORTH END	HURRICAN LN	434	30	13,020	Residential	AC	**69**
29220	10	TREETOP DR	RAMSEY ST	CROSSOVER	155	19	2,945	Residential	AC	**89**
29220	100	TREETOP DR	FOGARTY DR	TARTAN CT	469	34	15,946	Residential	AC	**87**
29220	110	TREETOP DR	TARTAN CT	TARTAN CT	47	32	1,504	Residential	AC	**91**
29220	120	TREETOP DR	TARTAN CT	CAPE FEAR RIVER TRL	148	32	4,736	Residential	AC	**82**
29220	20	TREETOP DR	CROSSOVER	CROSSOVER	164	20	3,280	Residential	AC	**85**
29220	30	TREETOP DR	CROSSOVER	REPUBLICAN RD	53	23	1,219	Residential	AC	**87**
29220	40	TREETOP DR	MEDIAN	CROSSOVER	97	21	2,037	Residential	AC	**84**
29220	50	TREETOP DR	CROSSOVER	CROSSOVER	160	20	3,200	Residential	AC	**80**
29220	60	TREETOP DR	CROSSOVER	RAMSEY ST	157	20	3,140	Residential	AC	**87**
29220	70	TREETOP DR	MEDIAN	SURF SCOOTER DR	129	34	4,386	Residential	AC	**80**
29220	80	TREETOP DR	SURF SCOOTER DR	WILLOW RUN LN	399	34	13,566	Residential	AC	**81**
29220	90	TREETOP DR	WILLOW RUN LN	FOGARTY DR	1,033	31	32,023	Residential	AC	**85**
29230	10	TREGONY PL	WEST END	FORDHAM DR	280	33	9,240	Residential	AC	**68**
29240	10	TRENTON RD	ROLLING HILL RD	COLGATE DR	695	23	15,985	Residential	AC	**45**
29240	20	TRENTON RD	COLGATE DR	ROLLING HILL RD	581	26	15,106	Residential	AC	**50**
29250	10	TRENTWOOD CT	EAST END	MARLBOROUGH RD	382	36	13,752	Residential	AC	**60**
29260	10	TRES CT	PRESTIGE BLVD	SOUTH END	420	31	13,020	Residential	AC	**64**
29270	10	TREVINO DR	BOROS DR	SARAZEN DR	915	25	22,875	Residential	AC	**60**
29270	20	TREVINO DR	SARAZEN DR	MAXINE ST	432	23	9,936	Residential	AC	**68**
29280	10	TREVOR LN	PRESTIGE BLVD	PANTEGO DR	865	26	22,490	Residential	AC	**65**
29290	10	TREYBURN BLVD	BRAWLEY AVE	ELLIE AVE	318	24	7,632	Residential	AC	**87**
29290	20	TREYBURN BLVD	ELLIE AVE	HOKE LOOP RD	226	36	8,136	Residential	AC	**87**
29290	30	TREYBURN BLVD	HOKE LOOP RD	YELLOWBRICK RD	222	13	2,886	Residential	AC	**60**
29290	40	TREYBURN BLVD	YELLOWBRICK RD	HOKE LOOP RD	223	34	7,582	Residential	AC	**78**
29290	50	TREYBURN BLVD	HOKE LOOP RD	ELLIE AVE	224	14	3,136	Residential	AC	**81**
29290	60	TREYBURN BLVD	ELLIE AVE	BRAWLEY AVE	317	24	7,608	Residential	AC	**93**
2930	10	BASS DR	VAN GRAYSON LOOP	TYLER DR	392	29	11,368	Residential	AC	**80**
29300	10	TRIANGLE PL	RAILROAD ST	LONG ST	173	17	2,941	Residential	AC	**50**
29300	20	TRIANGLE PL	LONG ST	HARPER ST	276	21	5,796	Residential	AC	**68**
29300	30	TRIANGLE PL	HARPER ST	SAPONA RD	620	23	14,260	Residential	AC	**55**
29310	10	TRIBUNE CT	LANDAU RD	SOUTH END	169	42	7,098	Residential	AC	**74**
29320	10	TRINITY DR	LANGDON ST	QUINCY ST	331	31	10,261	Residential	AC	**77**
29320	20	TRINITY DR	QUINCY ST	SOUTH END	415	31	12,865	Residential	AC	**82**
29330	10	TROLL CT	VIKING RD	SOUTH END	168	36	6,048	Residential	AC	**76**
29340	10	TROPHY CT	WEST END	GROUSE RUN LN	653	30	19,590	Residential	AC	**80**
29350	10	TROTWOOD DR	REMBRANDT DR	SERRO DR	544	20	10,880	Residential	AC	**76**
29350	20	TROTWOOD DR	SERRO DR	SCHULT DR	303	22	6,666	Residential	AC	**77**
29360	10	TROY DR	LITTLE AVE	GRIFFIN ST	926	20	18,520	Residential	AC	**68**
29360	20	TROY DR	GRIFFIN ST	CEDAR CREEK RD	512	23	11,776	Residential	AC	**65**
29370	10	TRUEWINDS DR	NORTH END	SOACHA CT	325	29	9,425	Residential	AC	**94**
29370	20	TRUEWINDS DR	SOACHA CT	BLACKWATER CT	141	22	3,102	Residential	AC	**92**
29370	30	TRUEWINDS DR	BLACKWATER CT	GENTLE BREEZE CT	259	22	5,698	Residential	AC	**83**
29370	40	TRUEWINDS DR	GENTLE BREEZE CT	EAST END	116	48	5,568	Residential	AC	**92**
29380	10	TRUMAN DR	CROMWELL AVE	ANDOVER RD	1,142	31	35,402	Residential	AC	**61**
29390	10	TRYON DR	PRIVATE	SWANN ST	843	26	21,918	Residential	AC	**81**
29390	20	TRYON DR	SWANN ST	DAISY LN	265	31	8,215	Residential	AC	**84**
29390	30	TRYON DR	DAISY LN	NUTLEY DR	539	31	16,709	Residential	AC	**79**

BranchID	Section ID	Branch Name	From	To	Pavement Length (ft)	Pavement Width (ft)	Total Area (ft2)	Section Rank	Pavement Type	Current PCI (May 2022)
29390	40	TRYON DR	NUTLEY DR	MOREHEAD AVE	308	30	9,240	Residential	AC	**77**
29390	50	TRYON DR	MOREHEAD AVE	VAN BUREN AVE	360	31	11,160	Residential	AC	**80**
29390	60	TRYON DR	VAN BUREN AVE	DUNCAN ST	873	32	27,936	Residential	AC	**76**
29390	70	TRYON DR	DUNCAN ST	SOUTH END	227	31	7,037	Residential	AC	**81**
2940	10	BATEMAN CT	NORTH END	KRISTA DR	199	22	4,378	Residential	AC	**46**
29400	10	TUCKAHOE CT	WEST END	EVANSTON ST	194	37	7,178	Residential	AC	**65**
29410	10	TUCKERTOWN LN	EAST END	E LOCH HAVEN DR	666	27	17,982	Residential	AC	**73**
29420	10	TUCSON DR	BONANZA DR	WICHITA DR	917	22	20,174	Residential	AC	**60**
29420	20	TUCSON DR	WICHITA DR	PIMA DR	799	25	19,975	Residential	AC	**61**
29430	10	TULIP DR	JUNIPER DR	UTILE RD	1,069	25	26,725	Residential	AC	**81**
29440	10	TUNBRIDGE DR	RAEFORD RD	KINGS LYNN LOOP	250	14	3,500	Residential	AC	**69**
29440	20	TUNBRIDGE DR	KINGS LYNN LOOP	RAEFORD RD	247	22	5,434	Residential	AC	**46**
29450	10	TUNIS CT	QUAILRIDGE DR	SOUTH END	199	40	7,960	Residential	AC	**66**
29460	10	TUPELO CIR	ODOM DR	COTTONWOOD DR	847	25	21,175	Residential	AC	**68**
29460	20	TUPELO CIR	COTTONWOOD DR	HURLEY DR	480	23	11,040	Residential	AC	**74**
29470	10	TURKEY RIDGE DR	GOODEN DR	DEEP SWAMP LN	517	26	13,442	Residential	AC	**78**
29470	20	TURKEY RIDGE DR	DEEP SWAMP LN	GOODEN DR	818	24	19,632	Residential	AC	**75**
29480	10	TURKEY RUN	WHISKERLAKE DR	SOUTH END	415	32	13,280	Residential	AC	**55**
29490	10	TURNBERRY CIR	PRESTWICK DR	REGIMENT DR	465	23	10,695	Residential	AC	**87**
29490	20	TURNBERRY CIR	REGIMENT DR	PRESTWICK DR	1,383	23	31,809	Residential	AC	**86**
2950	10	BATH LN	NORTH END	WOODMARK DR	563	35	19,705	Residential	AC	**77**
29500	10	TURNPIKE RD	BRANSON ST	DAVIS ST	603	24	14,472	Residential	AC	**67**
29500	20	TURNPIKE RD	DAVIS ST	MORGAN ST	679	25	16,975	Residential	AC	**65**
29500	30	TURNPIKE RD	MORGAN ST	ELLIS ST	191	21	4,011	Residential	AC	**49**
29500	40	TURNPIKE RD	ELLIS ST	WILBON DR	35	60	2,100	Residential	AC	**49**
29500	50	TURNPIKE RD	WILBON DR	COMMERCE ST	659	25	16,475	Residential	AC	**37**
29500	60	TURNPIKE RD	COMMERCE ST	ISLEY ST	676	27	18,252	Residential	AC	**76**
29510	10	TURQUOISE RD	NORTH END	RUBY RD	324	27	8,748	Residential	AC	**75**
29510	100	TURQUOISE RD	ONYX CT	SOUTH END	123	27	3,321	Residential	AC	**93**
29510	20	TURQUOISE RD	RUBY RD	GLACIER CIR	266	28	7,448	Residential	AC	**70**
29510	30	TURQUOISE RD	GLACIER CIR	BLUESTONE LN	258	26	6,708	Residential	AC	**67**
29510	40	TURQUOISE RD	BLUESTONE LN	MARBLE CT	330	26	8,580	Residential	AC	**69**
29510	50	TURQUOISE RD	MARBLE CT	LAVA TRL	284	28	7,952	Residential	AC	**59**
29510	60	TURQUOISE RD	LAVA TRL	ZIRCON CT	242	28	6,776	Residential	AC	**71**
29510	70	TURQUOISE RD	ZIRCON CT	WALKER ST	159	27	4,293	Residential	AC	**67**
29510	80	TURQUOISE RD	WALKER ST	AMETHYST CT	320	26	8,320	Residential	AC	**83**
29510	90	TURQUOISE RD	AMETHYST CT	ONYX CT	108	23	2,484	Residential	AC	**93**
29520	10	TURTLE POINT DR	PRIVATE	FRIENDSHIP RD	334	25	8,350	Residential	AC	**67**
29520	20	TURTLE POINT DR	FRIENDSHIP RD	PRIVATE	124	26	3,224	Residential	AC	**64**
29530	10	TUXFORD PL	NORTH END	LENNOX DR	345	37	12,765	Residential	AC	**73**
29540	10	TWEED DR	FRIAR AVE	QUAILRIDGE DR	407	30	12,210	Residential	AC	**80**
29550	10	TWIN ACRES DR	WEST END	RAEFORD RD	809	24	19,416	Residential	AC	**82**
29560	10	TWIN CREEK CT	EAST END	BONE CREEK DR	769	26	19,994	Residential	AC	**80**
29570	10	TWIN OAK DR	LAKESHORE DR	VALLEY RD	512	33	16,896	Residential	AC	**56**
29570	20	TWIN OAK DR	VALLEY RD	DEVANE ST	473	32	15,136	Residential	AC	**63**
29580	10	TWINFLOWER CT	PEPPERBUSH DR	SOUTH END	114	59	6,726	Residential	AC	**74**
29590	10	TWO BALE LN	RAEFORD RD	GOOD MIDDLING DR	418	58	24,244	Residential	AC	**57**
29590	20	TWO BALE LN	GOOD MIDDLING DR	MEDIAN START	375	60	22,500	Residential	AC	**87**
29590	30	TWO BALE LN	MEDIAN START	MEDIAN END	417	23	9,591	Residential	AC	**80**
29590	40	TWO BALE LN	MEDIAN END	MEDIAN START	421	23	9,683	Residential	AC	**81**
29590	50	TWO BALE LN	MEDIAN END	CLIFFDALE RD	163	65	10,595	Residential	AC	**82**
29590	60	TWO BALE LN	CLIFFDALE RD	CLIFFDALE RD	43	65	2,795	Residential	AC	**71**
2960	10	BATHWELL DR	RYAN ST	BALDOON DR	361	35	12,635	Residential	AC	**63**
29600	10	TYLER DR	CLIFFDALE RD	MELISSA CT	211	26	5,486	Residential	AC	**69**
29600	20	TYLER DR	MELISSA CT	VAN GRAYSON LOOP	197	28	5,516	Residential	AC	**74**
29600	30	TYLER DR	VAN GRAYSON LOOP	BASS DR	404	26	10,504	Residential	AC	**74**
29600	40	TYLER DR	BASS DR	VAN GRAYSON LOOP	388	23	8,924	Residential	AC	**75**
29600	50	TYLER DR	VAN GRAYSON LOOP	SOUTH END	284	36	10,224	Residential	AC	**71**
29610	10	TYSOR DR	ROCKFORD DR	WINTER PARK DR	832	19	15,808	Residential	AC	**81**
29610	20	TYSOR DR	WINTER PARK DR	WORTHINGTON DR	211	19	4,009	Residential	AC	**94**
29620	10	UMSTEAD RD	GRASSY BRANCH DR	GRASSY BRANCH DR	1,096	25	27,400	Residential	AC	**71**
29620	20	UMSTEAD RD	GRASSY BRANCH DR	CANFORD LN	671	26	17,446	Residential	AC	**73**
29630	10	UNDERWOOD ST	RAMSEY ST	NORTH ST	618	23	14,214	Residential	AC	**62**
29640	10	UNION ST	ROWAN ST	MASON ST	693	40	27,720	Residential	AC	**82**
29650	10	UNIVERSITY AVE	MURCHISON RD	MAC DOUGALD RD	1,100	30	33,000	Residential	AC	**54**

BranchID	Section ID	Branch Name	From	To	Pavement Length (ft)	Pavement Width (ft)	Total Area (ft2)	Section Rank	Pavement Type	Current PCI (May 2022)
29660	10	UPTON ST	WEST END	STEVENS ST	318	18	5,724	Residential	AC	**71**
29670	10	URIAH DR	ADRIAN DR	CLAIRBORNE DR	590	26	15,340	Residential	AC	**65**
29680	10	UTILE RD	POPLAR DR	TULIP DR	373	28	10,444	Residential	AC	**70**
29680	20	UTILE RD	TULIP DR	JUNIPER DR	630	28	17,640	Residential	AC	**71**
29680	30	UTILE RD	JUNIPER DR	HOPE MILLS RD	362	28	10,136	Residential	AC	**47**
29690	10	UTOPIA CT	WEST END	MADONNA DR	143	25	3,575	Residential	AC	**77**
2970	10	BATTLE RD	EAST END	BRANNAN WAY	391	36	14,076	Residential	AC	**90**
2970	20	BATTLE RD	BRANNAN WAY	AVILA DR	610	31	18,910	Residential	AC	**87**
2970	30	BATTLE RD	AVILA DR	PIN OAK LN	300	29	8,700	Residential	AC	**78**
2970	40	BATTLE RD	PIN OAK LN	PACIFIC AVE	299	30	8,970	Residential	AC	**50**
2970	50	BATTLE RD	PACIFIC AVE	BEAVER RUN DR	307	28	8,596	Residential	AC	**56**
29700	10	VAGABOND DR	RICHARDSON AVE	VAN DYKE PL	1,107	19	21,033	Residential	AC	**85**
29710	10	VALDESE CT	WEST END	DELMAR ST	129	34	4,386	Residential	AC	**80**
29710	20	VALDESE CT	DELMAR ST	MERRY OAKS DR	168	23	3,864	Residential	AC	**75**
29720	10	VALENCIA CT	NORTH END	VALENCIA DR	150	43	6,450	Residential	AC	**64**
29730	10	VALENCIA DR	WEST EBD	VALENCIA CT	790	29	22,910	Residential	AC	**73**
29730	20	VALENCIA DR	VALENCIA CT	EVERGLADES DR	442	30	13,260	Residential	AC	**81**
29730	30	VALENCIA DR	EVERGLADES DR	CAIN RD	432	33	14,256	Residential	AC	**80**
29740	10	VALHALLA CT	THORNWOOD PL	SOUTH END	528	30	15,840	Residential	AC	**58**
29750	10	VALIANT DR	SOUTHGATE RD	EAST END	294	21	6,174	Residential	AC	**88**
29760	10	VALLEY RD	RAEFORD RD	BRANSON ST	819	21	17,199	Residential	AC	**88**
29760	20	VALLEY RD	BRANSON ST	MEDIAN	97	25	2,425	Residential	AC	**54**
29760	30	VALLEY RD	MEDIAN	BRANSON ST	100	60	6,000	Residential	AC	**73**
29760	40	VALLEY RD	MEDIAN	VISTA DR	821	31	25,451	Residential	AC	**63**
29760	50	VALLEY RD	VISTA DR	WOODCREST RD	365	33	12,045	Residential	AC	**72**
29760	60	VALLEY RD	WOODCREST RD	FOREST LAKE RD	739	30	22,170	Residential	AC	**62**
29760	70	VALLEY RD	FOREST LAKE RD	LAKESHORE DR	392	29	11,368	Residential	AC	**61**
29760	80	VALLEY RD	LAKESHORE DR	TWIN OAK DR	929	34	31,586	Residential	AC	**64**
29770	10	VALLEY RIDGE DR	NORTH END	KNOB CT	297	31	9,207	Residential	AC	**61**
29770	20	VALLEY RIDGE DR	KNOB CT	DASHLAND DR	358	21	7,518	Residential	AC	**71**
29780	10	VALMEAD CT	NORTH END	VANDENBERG DR	318	32	10,176	Residential	AC	**85**
29780	20	VALMEAD CT	VANDENBERG DR	BELLINGHAM WAY	298	23	6,854	Residential	AC	**85**
29790	10	VAN BUREN AVE	TRYON DR	DUNCAN ST	889	30	26,670	Residential	AC	**61**
29790	20	VAN BUREN AVE	DUNCAN ST	MEDIAN	221	37	8,177	Residential	AC	**71**
29790	30	VAN BUREN AVE	MEDIAN	PAMALEE DR	158	19	3,002	Residential	AC	**94**
29790	40	VAN BUREN AVE	PAMALEE DR	MEDIAN	155	19	2,945	Residential	AC	**76**
2980	10	BAVARIA PL	BRANDERMILL RD	EAST END	356	35	12,460	Residential	AC	**54**
29800	10	VAN DYKE PL	REMBRANDT DR	VAGABOND DR	250	26	6,500	Residential	AC	**79**
29800	20	VAN DYKE PL	VAGABOND DR	CONESTOGA DR	246	21	5,166	Residential	AC	**83**
29800	30	VAN DYKE PL	CONESTOGA DR	SOUTH END	473	24	11,352	Residential	AC	**78**
29810	10	VAN GRAYSON LOOP	TYLER DR	BASS DR	624	27	16,848	Residential	AC	**80**
29810	20	VAN GRAYSON LOOP	BASS DR	TYLER DR	477	26	12,402	Residential	AC	**87**
29820	10	VANCE DR	BRYANSTONE WAY	HOPPER RD	190	31	5,890	Residential	AC	**61**
29830	10	VANDEMERE AVE	NORTH END	DARTMOUTH DR	453	28	12,684	Residential	AC	**70**
29830	20	VANDEMERE AVE	DARTMOUTH DR	ELMHURST DR	999	30	29,970	Residential	AC	**58**
29830	30	VANDEMERE AVE	ELMHURST DR	COLGATE DR	395	30	11,850	Residential	AC	**45**
29840	10	VANDENBERG DR	WEST END	WILD CAT RD	227	21	4,767	Residential	AC	**90**
29840	20	VANDENBERG DR	WILD CAT RD	BIRCHMERE WAY	1,299	23	29,877	Residential	AC	**85**
29840	30	VANDENBERG DR	BIRCHMERE WAY	LEEWRIGHT CT	742	22	16,324	Residential	AC	**83**
29840	40	VANDENBERG DR	LEEWRIGHT CT	VALMEAD CT	299	23	6,877	Residential	AC	**90**
29840	50	VANDENBERG DR	VALMEAD CT	KNOLLVIEW DR	313	24	7,512	Residential	AC	**82**
29840	60	VANDENBERG DR	KNOLLVIEW DR	BELLINGHAM WAY	970	22	21,340	Residential	AC	**89**
29850	10	VANDER ST	S PLYMOUTH ST	ELEANOR AVE	438	19	8,322	Residential	AC	**70**
29860	10	VANSTORY ST	S COOL SPRING ST	ALFRED ST	978	21	20,538	Residential	AC	**69**
29860	20	VANSTORY ST	ALFRED ST	MANN ST	352	22	7,744	Residential	AC	**65**
29860	30	VANSTORY ST	MANN ST	STEVENS ST	107	21	2,247	Residential	AC	**69**
29860	40	VANSTORY ST	STEVENS ST	OLD WILMINGTON RD	341	21	7,161	Residential	AC	**52**
29870	10	VARGA ST	BRONWYN ST	MEDIA DR	225	24	5,400	Residential	AC	**78**
29870	20	VARGA ST	MEDIA DR	SOUTH END	190	24	4,560	Residential	AC	**80**
29880	10	VARRENE ST	WEST END	CAIN RD	537	25	13,425	Residential	AC	**87**
29890	10	VARSITY DR	LAKE AVE	VESTAL AVE	820	33	27,060	Residential	AC	**67**
29890	20	VARSITY DR	VESTAL AVE	ECCLES DR	1,069	31	33,139	Residential	AC	**62**
2990	10	BAXTER ST	ASHFIELD DR	DS@170FT	171	29	4,959	Residential	AC	**84**
2990	20	BAXTER ST	DS@170FT	SOUTHVIEW CIR	190	35	6,650	Residential	AC	**78**
2990	30	BAXTER ST	SOUTHVIEW CIR	DS@190FT	193	35	6,755	Residential	AC	**69**

BranchID	Section ID	Branch Name	From	To	Pavement Length (ft)	Pavement Width (ft)	Total Area (ft2)	Section Rank	Pavement Type	Current PCI (May 2022)
2990	40	BAXTER ST	DS@190FT	CLEARWATER DR	188	27	5,076	Residential	AC	**85**
29900	10	VAUGHN RD	EAST END	DIPLOMAT DR	356	23	8,188	Residential	AC	**45**
29900	20	VAUGHN RD	DIPLOMAT DR	VINTAGE CT	1,066	32	34,112	Residential	AC	**47**
29900	30	VAUGHN RD	VINTAGE CT	DIPLOMAT DR	380	22	8,360	Residential	AC	**45**
29900	40	VAUGHN RD	DIPLOMAT DR	ADDINGHAM CT	444	22	9,768	Residential	AC	**36**
29900	50	VAUGHN RD	ADDINGHAM CT	ARCHCREST CT	284	25	7,100	Residential	AC	**40**
29900	60	VAUGHN RD	ARCHCREST CT	BELFAST CT	367	27	9,909	Residential	AC	**47**
29900	70	VAUGHN RD	BELFAST CT	SUDBURY DR	452	26	11,752	Residential	AC	**35**
29900	80	VAUGHN RD	SUDBURY DR	FOXTON CT	710	25	17,750	Residential	AC	**57**
29900	90	VAUGHN RD	FOXTON CT	APSLEY CT	445	26	11,570	Residential	AC	**55**
29910	10	VEANNA DR	SOURWOOD DR	SOURWOOD DR	1,579	24	37,896	Residential	AC	**85**
29920	10	VENTURE DR	TAREYTON RD	TAREYTON RD	877	27	23,679	Residential	AC	**77**
29930	10	VERMONT ST	PORTSMOUTH DR	JAMAICA CT	344	24	8,256	Residential	AC	**77**
29940	10	VERNON CT	GENTRY ST	HILLSBORO ST	377	22	8,294	Residential	AC	**73**
29950	10	VESPER LN	ROLLS AVE	TORBAY DR	382	21	8,022	Residential	AC	**87**
29950	20	VESPER LN	TORBAY DR	LANDAU RD	959	25	23,975	Residential	AC	**76**
29950	30	VESPER LN	LANDAU RD	SOUTH END	1,530	25	38,250	Residential	AC	**66**
29960	10	VESTAL AVE	NORTH END	LAKE AVE	206	26	5,356	Residential	AC	**72**
29960	20	VESTAL AVE	LAKE AVE	SOURWOOD DR	737	32	23,584	Residential	AC	**68**
29960	30	VESTAL AVE	SOURWOOD DR	MCALPHIN DR	389	21	8,169	Residential	AC	**71**
29960	40	VESTAL AVE	MCALPHIN DR	MCLAMB DR	445	21	9,345	Residential	AC	**73**
29960	50	VESTAL AVE	MCLAMB DR	SHAMBREY ST	473	32	15,136	Residential	AC	**58**
29960	60	VESTAL AVE	SHAMBREY ST	ECCLES DR	456	30	13,680	Residential	AC	**57**
29960	70	VESTAL AVE	ECCLES DR	VARSITY DR	356	27	9,612	Residential	AC	**82**
29970	10	VICKSBURG CT	NORTH END	SHILOH DR	226	32	7,232	Residential	AC	**90**
29980	10	VIGILANTE CT	WEST END	BEDROCK DR	158	42	6,636	Residential	AC	**62**
29990	10	VIKING RD	SUGAR CANE CIR	TROLL CT	355	25	8,875	Residential	AC	**71**
29990	20	VIKING RD	TROLL CT	YOUNGSTOWN DR	669	24	16,056	Residential	AC	**78**
3000	10	BAY SHORE DR	SADDLE RIDGE RD	LEESBURG CT	316	25	7,900	Residential	AC	**67**
3000	20	BAY SHORE DR	LEESBURG CT	FALLS CHURCH CT	272	25	6,800	Residential	AC	**66**
3000	30	BAY SHORE DR	FALLS CHURCH CT	KILKEEL CT	256	26	6,656	Residential	AC	**63**
3000	40	BAY SHORE DR	KILKEEL CT	SHORELINE DR	430	25	10,750	Residential	AC	**75**
3000	50	BAY SHORE DR	SHORELINE DR	SOUTH END	502	32	16,064	Residential	AC	**68**
30000	10	VILLAGE DR	ROBESON ST	LUTHER AVE	119	63	7,497	Arterial	AC	**62**
30000	100	VILLAGE DR	FRIENDSHIP RD	METRO MEDICAL DR	1,116	60	66,960	Arterial	AC	**66**
30000	110	VILLAGE DR	METRO MEDICAL DR	OWEN DR	632	73	46,136	Arterial	AC	**63**
30000	120	VILLAGE DR	OWEN DR	CONOVER DR	921	71	65,391	Arterial	AC	**67**
30000	130	VILLAGE DR	CONOVER DR	FARGO DR	522	53	27,666	Arterial	AC	**69**
30000	140	VILLAGE DR	FARGO DR	STOCKTON DR	411	54	22,194	Arterial	AC	**71**
30000	150	VILLAGE DR	STOCKTON DR	ROXIE AVE	737	54	39,798	Arterial	AC	**73**
30000	160	VILLAGE DR	ROXIE AVE	WAYNE LN	457	54	24,678	Arterial	AC	**71**
30000	170	VILLAGE DR	WAYNE LN	IRELAND DR	991	51	50,541	Arterial	AC	**72**
30000	180	VILLAGE DR	IRELAND DR	BRENTWOOD DR	891	31	27,621	Residential	AC	**86**
30000	190	VILLAGE DR	BRENTWOOD DR	BRANDYWINE CT	1,266	33	41,778	Residential	AC	**92**
30000	20	VILLAGE DR	LUTHER AVE	LITHO PL	327	62	20,274	Arterial	AC	**68**
30000	200	VILLAGE DR	BRANDYWINE CT	LOGAN CT	414	21	8,694	Residential	AC	**91**
30000	210	VILLAGE DR	LOGAN CT	DELLWOOD DR	309	22	6,798	Residential	AC	**87**
30000	220	VILLAGE DR	DELLWOOD DR	GLENRIDGE RD	497	22	10,934	Residential	AC	**91**
30000	230	VILLAGE DR	GLENRIDGE RD	SOUTH END	186	21	3,906	Residential	AC	**89**
30000	30	VILLAGE DR	LITHO PL	SAXONY PL	231	65	15,015	Arterial	AC	**62**
30000	40	VILLAGE DR	SAXONY PL	LAKE CLAIR PL	332	63	20,916	Arterial	AC	**64**
30000	50	VILLAGE DR	LAKE CLAIR PL	FORDHAM DR	1,004	66	66,264	Arterial	AC	**76**
30000	60	VILLAGE DR	FORDHAM DR	PURDUE DR	1,053	64	67,392	Arterial	AC	**70**
30000	70	VILLAGE DR	PURDUE DR	MARLBOROUGH RD	453	62	28,086	Arterial	AC	**70**
30000	80	VILLAGE DR	MARLBOROUGH RD	BRYN MAWR DR	369	63	23,247	Arterial	AC	**64**
30000	90	VILLAGE DR	BRYN MAWR DR	FRIENDSHIP RD	828	64	52,992	Arterial	AC	**61**
30010	10	VINEYARD DR	STRICKLAND BRIDGE RD	MYSTIC DR	653	22	14,366	Residential	AC	**89**
30010	20	VINEYARD DR	MYSTIC DR	KENMORE DR	738	20	14,760	Residential	AC	**84**
30010	30	VINEYARD DR	KENMORE DR	SOUTH END	216	21	4,536	Residential	AC	**81**
30020	10	VINTAGE CT	NORTH END	VAUGHN RD	370	32	11,840	Residential	AC	**49**
30030	10	VIRGINIA AVE	FORT BRAGG RD	WHITE ST	419	22	9,218	Residential	AC	**47**
30030	20	VIRGINIA AVE	WHITE ST	WILSON ST	246	23	5,658	Residential	AC	**50**
30030	30	VIRGINIA AVE	WILSON ST	MILLAN DR	376	21	7,896	Residential	AC	**56**
30030	40	VIRGINIA AVE	MILLAN DR	MORGANTON RD	254	22	5,588	Residential	AC	**55**
30030	50	VIRGINIA AVE	N VIRGINIA AVE	SOUTH END	481	22	10,582	Residential	AC	**66**

BranchID	Section ID	Branch Name	From	To	Pavement Length (ft)	Pavement Width (ft)	Total Area (ft2)	Section Rank	Pavement Type	Current PCI (May 2022)
30040	10	VISTA DR	VALLEY RD	LAKEVIEW DR	561	35	19,635	Residential	AC	**66**
30040	20	VISTA DR	LAKEVIEW DR	FOREST LAKE RD	1,085	31	33,635	Residential	AC	**69**
30050	10	VIVIAN DR	ARBUTUS TRL	WOODHAVEN CIR	373	24	8,952	Residential	AC	**54**
30050	20	VIVIAN DR	WOODHAVEN CIR	WOODHAVEN CIR	562	26	14,612	Residential	AC	**70**
30050	30	VIVIAN DR	WOODHAVEN CIR	DOBSON DR	462	25	11,550	Residential	AC	**73**
30060	10	VIXEN ST	GREY FOX LN	EAST END	272	23	6,256	Residential	AC	**69**
30070	10	VOGEL DR	MILAN RD	MARSH ST	540	60	32,400	Residential	AC	**0**
30070	20	VOGEL DR	MARSH ST	EUFAULA ST	350	32	11,200	Residential	AC	**41**
30080	10	WACCAMAW CT	CONIFER DR	EAST END	440	30	13,200	Residential	AC	**69**
30090	10	WADDELL DR	MURCHISON RD	SUPERIOR POINTE PL	684	30	20,520	Residential	AC	**72**
30090	20	WADDELL DR	SUPERIOR POINTE PL	ROSEMARY DR	1,066	29	30,914	Residential	AC	**76**
30090	30	WADDELL DR	ROSEMARY DR	SOUTH END	343	33	11,319	Residential	AC	**72**
3010	10	BAYBERRY CT	WATERS EDGE DR	SOUTH END	471	35	16,485	Residential	AC	**68**
30100	10	WADSWORTH PL	GLEN REILLY DR	EAST END	780	29	22,620	Residential	AC	**68**
30110	10	WAGON WHEEL CT	OLD FARM RD	SOUTH END	243	37	8,991	Residential	AC	**45**
30120	10	WAGONER DR	SYCAMORE DAIRY RD	WAGONER DR	786	33	25,938	Residential	AC	**71**
30120	20	WAGONER DR	WAGONER DR	BIRKDALE CT	250	23	5,750	Residential	AC	**68**
30120	30	WAGONER DR	BIRKDALE CT	PRESTWICK DR	343	24	8,232	Residential	AC	**63**
30120	40	WAGONER DR	PRESTWICK DR	EDGESIDE CT	330	23	7,590	Residential	AC	**64**
30120	50	WAGONER DR	EDGESIDE CT	SUGAR CANE CIR	457	23	10,511	Residential	AC	**49**
30130	10	WAKEFIELD DR	FILLYAW RD	DANDRIDGE DR	1,275	26	33,150	Residential	AC	**85**
30130	20	WAKEFIELD DR	DANDRIDGE DR	GODFREY DR	355	24	8,520	Residential	AC	**57**
30140	10	WALCOTT PL	FOSTER GWIN LN	EAST END	454	29	13,166	Residential	AC	**77**
30150	10	WALDEN RD	WEST END	HENNESSY PL	334	24	8,016	Residential	AC	**88**
30150	20	WALDEN RD	HENNESSY PL	WOODFIELD RD	354	23	8,142	Residential	AC	**91**
30150	30	WALDEN RD	WOODFIELD RD	BAYSDEN CT	329	24	7,896	Residential	AC	**78**
30150	40	WALDEN RD	BAYSDEN CT	NORTH END	709	27	19,143	Residential	AC	**77**
30160	10	WALDWICK RD	LOFTON DR	KINLAW RD	747	25	18,675	Residential	AC	**75**
30160	20	WALDWICK RD	KINLAW RD	LOFTON DR	745	23	17,135	Residential	AC	**70**
30170	10	WALKER CT	WALKER ST	SOUTH END	420	33	13,860	Residential	AC	**71**
30180	10	WALKER ST	MCARTHUR RD	TERN PL	450	23	10,350	Residential	AC	**69**
30180	20	WALKER ST	TERN PL	KELLAM CIR	366	29	10,614	Residential	AC	**68**
30180	30	WALKER ST	KELLAM CIR	BRADLEY ST	206	29	5,974	Residential	AC	**69**
30180	40	WALKER ST	BRADLEY ST	KELLAM CIR	371	29	10,759	Residential	AC	**65**
30180	50	WALKER ST	KELLAM CIR	WALKER CT	547	28	15,316	Residential	AC	**65**
30180	60	WALKER ST	WALKER CT	ABRAMS ST	76	32	2,432	Residential	AC	**59**
30180	70	WALKER ST	ABRAMS ST	TURQUOISE RD	810	31	25,110	Residential	AC	**68**
30190	10	WALKING LN	NORTH END	BLOOMFIELD DR	819	28	22,932	Residential	AC	**84**
3020	10	BAYFIELD LOOP	EAST HAMPTON RD	EAST HAMPTON RD	1,173	26	30,498	Residential	AC	**66**
30200	10	WALL ST	NORTH ST	RAMSEY ST	954	23	21,942	Residential	AC	**87**
30210	10	WALLINGFORD CT	CHAMBERSBURG RD	SOUTH END	450	30	13,500	Residential	AC	**84**
30220	10	WALNUT DR	POPLAR DR	ELDER LN	541	18	9,738	Residential	AC	**75**
30220	20	WALNUT DR	ELDER LN	SANDALWOOD DR	729	22	16,038	Residential	AC	**79**
30220	30	WALNUT DR	SANDALWOOD DR	EUCALYPTUS RD	551	18	9,918	Residential	AC	**79**
30220	40	WALNUT DR	EUCALYPTUS RD	HOPE MILLS RD	451	18	8,118	Residential	AC	**63**
30220	50	WALNUT DR	HOPE MILLS RD	ODOM DR	1,190	21	24,990	Residential	AC	**80**
30230	10	WALSTONE RD	NORTHWEST AVE	ALLSBROOK DR	461	32	14,752	Residential	AC	**57**
30230	20	WALSTONE RD	ALLSBROOK DR	LAUREL LAKES RD	568	32	18,176	Residential	AC	**63**
30230	30	WALSTONE RD	LAUREL LAKES RD	ROSEHILL RD	850	30	25,500	Residential	AC	**66**
30240	10	WALTER REED RD	OWEN DR	CAPE CENTER DR	2,224	43	95,632	Residential	AC	**53**
30240	20	WALTER REED RD	CAPE CENTER DR	SANDHURST DR	489	34	16,626	Residential	AC	**69**
30240	30	WALTER REED RD	SANDHURST DR	AVON ST	453	31	14,043	Residential	AC	**65**
30240	40	WALTER REED RD	AVON ST	MELROSE RD	430	30	12,900	Residential	AC	**58**
30250	10	WALTER ST	BRAGG BLVD	HILLSBORO ST	449	32	14,368	Residential	PCC	**81**
30260	10	WALTON PL	WEST END	GROTON AVE	210	31	6,510	Residential	AC	**85**
30270	10	WALWORTH RD	ST THOMAS RD	W SUMMERCHASE DR	480	22	10,560	Residential	AC	**55**
30280	10	WANDA CIR	WAYSIDE RD	SOUTH END	303	27	8,181	Residential	AC	**70**
30290	10	WAREHAM CT	LOFTON DR	EAST END	297	33	9,801	Residential	AC	**90**
3030	10	BAYFIELD ST	RIEGELWOOD ST	SOMERSET CT	311	28	8,708	Residential	AC	**43**
3030	20	BAYFIELD ST	SOMERSET CT	DS@165FT	166	23	3,818	Residential	AC	**45**
3030	30	BAYFIELD ST	DS@165FT	EAST HAMPTON RD	166	23	3,818	Residential	AC	**54**
30300	10	WARMSPRINGS DR	DODGE DR	TABLEROCK DR	561	22	12,342	Residential	AC	**67**
30300	20	WARMSPRINGS DR	TABLEROCK DR	DODGE DR	294	20	5,880	Residential	AC	**71**
30300	30	WARMSPRINGS DR	DODGE DR	FAWN CT	568	21	11,928	Residential	AC	**69**
30300	40	WARMSPRINGS DR	FAWN CT	GLENROCK CT	407	22	8,954	Residential	AC	**70**

BranchID	Section ID	Branch Name	From	To	Pavement Length (ft)	Pavement Width (ft)	Total Area (ft2)	Section Rank	Pavement Type	Current PCI (May 2022)
30300	50	WARMSPRINGS DR	GLENROCK CT	GLENROCK DR	26	60	1,560	Residential	AC	**74**
30300	60	WARMSPRINGS DR	GLENROCK CT	TABLEROCK DR	311	24	7,464	Residential	AC	**67**
30310	10	WASHINGTON DR	MURCHISON RD	CRAWFORD ST	370	33	12,210	Residential	AC	**76**
30310	20	WASHINGTON DR	CRAWFORD ST	BLUE ST	1,333	31	41,323	Residential	AC	**62**
30310	30	WASHINGTON DR	NORTH END	BRAGG BLVD	658	31	20,398	Residential	AC	**71**
30320	10	WATAUGA RD	WEST END	ALLEGHANY RD	158	33	5,214	Residential	AC	**62**
30320	20	WATAUGA RD	ALLEGHANY RD	SCOTLAND DR	451	33	14,883	Residential	AC	**68**
30320	30	WATAUGA RD	SCOTLAND DR	ALLEGHANY RD	818	31	25,358	Residential	AC	**67**
30330	10	WATER ST	NORTH END	PERSON ST	1,013	32	32,416	Residential	AC	**83**
30340	10	WATERBURY DR	NORTH END	SOUTHPORT RD	192	30	5,760	Residential	AC	**77**
30340	20	WATERBURY DR	SOUTHPORT RD	REMINGTON RD	353	32	11,296	Residential	AC	**85**
30340	30	WATERBURY DR	REMINGTON RD	HEWITT DR	655	27	17,685	Residential	AC	**63**
30340	40	WATERBURY DR	HEWITT DR	FLAT ROCK DR	738	27	19,926	Residential	AC	**72**
30340	50	WATERBURY DR	FLAT ROCK DR	CHESAPEAKE RD	452	24	10,848	Residential	AC	**75**
30340	60	WATERBURY DR	CHESAPEAKE RD	WATERBURY PL	421	30	12,630	Residential	AC	**75**
30340	70	WATERBURY DR	WATERBURY PL	LANDMARK DR	530	30	15,900	Residential	AC	**81**
30340	80	WATERBURY DR	LANDMARK DR	FARMVIEW DR	822	29	23,838	Residential	AC	**81**
30350	10	WATERBURY PL	WATERBURY DR	SOUTH END	173	45	7,785	Residential	AC	**74**
30360	10	WATERCREST CT	NORTH END	LAKEHAVEN DR	387	33	12,771	Residential	AC	**83**
30370	10	WATERDALE CT	LAKEHAVEN DR	EAST END	377	32	12,064	Residential	AC	**86**
30380	10	WATERFORD DR	JACKS FORD DR	WHEELING ST	466	20	9,320	Residential	AC	**54**
30380	20	WATERFORD DR	WHEELING ST	SOUTH END	578	26	15,028	Residential	AC	**66**
30390	10	WATERGAP DR	NORTH END	WATERS EDGE DR	437	21	9,177	Residential	AC	**66**
30390	20	WATERGAP DR	WATERS EDGE DR	SOUTH END	642	28	17,976	Residential	AC	**72**
3040	10	BAYHAM CT	ASHRIDGE DR	EAST END	423	36	15,228	Residential	AC	**83**
30400	10	WATERLESS ST	EAST END	WHITFIELD ST	720	31	22,320	Residential	AC	**76**
30400	20	WATERLESS ST	WHITFIELD ST	WEST END	1,725	31	53,475	Residential	AC	**83**
30410	10	WATERS EDGE DR	WATERS EDGE DR	YOUNGBERRY ST	84	30	2,520	Residential	AC	**70**
30410	100	WATERS EDGE DR	CYPRESS TRACE DR	EDGEWAY LOOP	381	28	10,668	Residential	AC	**46**
30410	110	WATERS EDGE DR	EDGEWAY LOOP	MANGUM ST	92	30	2,760	Residential	AC	**48**
30410	120	WATERS EDGE DR	MANGUM ST	EDGEWAY LOOP	103	30	3,090	Residential	AC	**39**
30410	130	WATERS EDGE DR	EDGEWAY LOOP	BITTEROOT CT	582	29	16,878	Residential	AC	**45**
30410	140	WATERS EDGE DR	BITTEROOT CT	WATERWOOD DR	314	28	8,792	Residential	AC	**63**
30410	150	WATERS EDGE DR	WATERWOOD DR	TERRACE CT	863	30	25,890	Residential	AC	**67**
30410	160	WATERS EDGE DR	TERRACE CT	WATERWOOD DR	109	31	3,379	Residential	AC	**71**
30410	170	WATERS EDGE DR	WATERWOOD DR	CLOISTER CT	340	30	10,200	Residential	AC	**57**
30410	180	WATERS EDGE DR	CLOISTER CT	COVE CREST CIR	386	28	10,808	Residential	AC	**77**
30410	190	WATERS EDGE DR	COVE CREST CIR	COVE CREST CIR	62	31	1,922	Residential	AC	**57**
30410	20	WATERS EDGE DR	YOUNGBERRY ST	RANGOON CT	118	30	3,540	Residential	AC	**74**
30410	200	WATERS EDGE DR	COVE CREST CIR	MEDIAN	87	26	2,262	Residential	AC	**55**
30410	210	WATERS EDGE DR	MEDIAN	CLIFFDALE RD	218	24	5,232	Residential	AC	**59**
30410	220	WATERS EDGE DR	CLIFFDALE RD	MEDIAN	249	13	3,237	Residential	AC	**42**
30410	30	WATERS EDGE DR	RANGOON CT	WHIPPLE TREE LN	222	34	7,548	Residential	AC	**78**
30410	40	WATERS EDGE DR	WHIPPLE TREE LN	OFFING DR	337	27	9,099	Residential	AC	**73**
30410	50	WATERS EDGE DR	OFFING DR	WATERGAP DR	532	30	15,960	Residential	AC	**49**
30410	60	WATERS EDGE DR	WATERGAP DR	LOBLOLLY CT	327	29	9,483	Residential	AC	**57**
30410	70	WATERS EDGE DR	LOBLOLLY CT	PICADOR CT	187	31	5,797	Residential	AC	**47**
30410	80	WATERS EDGE DR	PICADOR CT	BAYBERRY CT	165	30	4,950	Residential	AC	**67**
30410	90	WATERS EDGE DR	BAYBERRY CT	CYPRESS TRACE DR	332	32	10,624	Residential	AC	**38**
30420	10	WATERSPLASH LN	CORONATION DR	EXCHANGE PL	224	24	5,376	Residential	AC	**81**
30420	20	WATERSPLASH LN	EXCHANGE PL	BROOMFIELD CT	340	22	7,480	Residential	AC	**82**
30420	30	WATERSPLASH LN	BROOMFIELD CT	PORTNALL PL	355	24	8,520	Residential	AC	**69**
30420	40	WATERSPLASH LN	PORTNALL PL	RIDGEWAY DR	334	24	8,016	Residential	AC	**76**
30430	10	WATERVIEW CT	RIVERCLIFF RD	EAST END	427	24	10,248	Residential	AC	**76**
30440	10	WATERWOOD DR	WATERS EDGE DR	WATERS EDGE DR	973	28	27,244	Residential	AC	**61**
30450	10	WATLING CT	SPY GLASS DR	SOUTH END	244	25	6,100	Residential	AC	**74**
30460	10	WAVERLY CT	NORTH END	BERRIEDALE DR	230	29	6,670	Residential	AC	**83**
30470	10	WAXHAW DR	TOLLHOUSE DR	EVANSTON ST	335	27	9,045	Residential	AC	**62**
30470	20	WAXHAW DR	EVANSTON ST	REDDING CT	1,144	25	28,600	Residential	AC	**58**
30470	30	WAXHAW DR	REDDING CT	PICKNEY CT	256	24	6,144	Residential	AC	**67**
30470	40	WAXHAW DR	PICKNEY CT	DARNELL ST	603	25	15,075	Residential	AC	**60**
30480	10	WAYBERRY DR	MIRROR LAKE DR	MILLBROOK RD	915	33	30,195	Residential	AC	**57**
30490	10	WAYDE ST	CANAL ST	E RUSSELL ST	346	20	6,920	Residential	AC	**60**
3050	10	BAYLEAF DR	POPLAR DR	PALMETTO LN	381	30	11,430	Residential	AC	**76**
3050	20	BAYLEAF DR	PALMETTO LN	REDWOOD DR	1,111	29	32,219	Residential	AC	**80**

BranchID	Section ID	Branch Name	From	To	Pavement Length (ft)	Pavement Width (ft)	Total Area (ft2)	Section Rank	Pavement Type	Current PCI (May 2022)
3050	30	BAYLEAF DR	REDWOOD DR	N SUMAC CIR	358	29	10,382	Residential	AC	**60**
30500	10	WAYNE LN	WELLONS DR	SANDRA DR	705	27	19,035	Residential	AC	**76**
30500	20	WAYNE LN	SANDRA DR	VILLAGE DR	379	27	10,233	Residential	AC	**75**
30500	30	WAYNE LN	VILLAGE DR	WYATT ST	1,054	30	31,620	Residential	AC	**66**
30500	40	WAYNE LN	WYATT ST	MADISON AVE	1,225	32	39,200	Residential	AC	**63**
30500	50	WAYNE LN	RACEFAN RD	BOAHN ST	404	18	7,272	Residential	AC	**68**
30500	60	WAYNE LN	BOAHN ST	SMITH ST	344	18	6,192	Residential	AC	**51**
30500	70	WAYNE LN	SMITH ST	SHERMAN DR	358	21	7,518	Residential	AC	**35**
30510	10	WAYSIDE RD	PRITCHETT RD	WANDA CIR	589	24	14,136	Residential	AC	**67**
30510	20	WAYSIDE RD	WANDA CIR	REGIS CT	323	21	6,783	Residential	AC	**70**
30510	30	WAYSIDE RD	REGIS CT	MALVERN CIR	257	19	4,883	Residential	AC	**71**
30510	40	WAYSIDE RD	MALVERN CIR	WYNNWOOD DR	134	19	2,546	Residential	AC	**71**
30510	50	WAYSIDE RD	WYNNWOOD DR	HILCO DR	276	22	6,072	Residential	AC	**71**
30510	60	WAYSIDE RD	HILCO DR	CONAWAY DR	323	21	6,783	Residential	AC	**67**
30510	70	WAYSIDE RD	CONAWAY DR	KIMBROOK DR	323	18	5,814	Residential	AC	**68**
30510	80	WAYSIDE RD	KIMBROOK DR	TIMBERLAND DR	824	22	18,128	Residential	AC	**65**
30520	10	WEATHERFORD RD	SOUTHWICK DR	DUNMORE RD	252	26	6,552	Residential	AC	**63**
30520	20	WEATHERFORD RD	DUNMORE RD	HALLMARK RD	356	23	8,188	Residential	AC	**74**
30520	30	WEATHERFORD RD	HALLMARK RD	HOMESTEAD DR	895	22	19,690	Residential	AC	**75**
30520	40	WEATHERFORD RD	HOMESTEAD DR	SHERATON DR	351	26	9,126	Residential	AC	**80**
30520	50	WEATHERFORD RD	SHERATON DR	CRANFORD CT	315	26	8,190	Residential	AC	**85**
30520	60	WEATHERFORD RD	CRANFORD CT	DANFORTH PL	453	26	11,778	Residential	AC	**78**
30520	70	WEATHERFORD RD	DANFORTH PL	SOUTHWICK DR	916	23	21,068	Residential	AC	**69**
30530	10	WEATHERGREEN DR	STRICKLAND BRIDGE RD	WINTON DR	632	25	15,800	Residential	AC	**76**
30540	10	WEAVERHALL DR	NORTH END	FERNCREEK DR	944	26	24,544	Residential	AC	**75**
30540	20	WEAVERHALL DR	FERNCREEK DR	FERNCREEK DR	890	22	19,580	Residential	AC	**74**
30550	10	WEBB ST	MECHANIC ST	RAMSEY ST	591	24	14,184	Residential	AC	**59**
30560	10	WEBSTER AVE	DAISY LN	DUNCAN ST	851	25	21,275	Residential	AC	**73**
30570	10	WEDGEWOOD DR	COUNTRY CLUB DR	RALPH ST	729	28	20,412	Residential	AC	**65**
30570	20	WEDGEWOOD DR	RALPH ST	GRAFTON AVE	320	31	9,920	Residential	AC	**68**
30570	30	WEDGEWOOD DR	GRAFTON AVE	PLANTATION RD	780	29	22,620	Residential	AC	**67**
30570	40	WEDGEWOOD DR	PLANTATION RD	SOUTH END	872	32	27,904	Residential	AC	**61**
30580	10	WEEPING WATER RUN	MANGROVE DR	BROOKSHIRE ST	1,931	27	52,137	Residential	AC	**64**
30580	20	WEEPING WATER RUN	BROOKSHIRE ST	EAST END	109	27	2,943	Residential	AC	**12**
30590	10	WEISEGER ST	MCGILVARY ST	STELLA ST	366	21	7,686	Residential	AC	**59**
30590	20	WEISEGER ST	STELLA ST	HUMPHREY LN	228	21	4,788	Residential	AC	**60**
3060	10	BAYSDEN CT	NORTH END	WALDEN RD	425	34	14,450	Residential	AC	**55**
30600	10	WEISKOPF CT	NORTH END	EICHELBERGER DR	217	37	8,029	Residential	AC	**72**
30600	20	WEISKOPF CT	EICHELBERGER DR	SWANN ST	318	24	7,632	Residential	AC	**57**
30610	10	WEISS AVE	EAST END	ROUNDABOUT	656	31	20,336	Residential	AC	**68**
30610	40	WEISS AVE	ROUNDABOUT	FLEDGER ST	1,715	31	53,165	Residential	AC	**44**
30610	50	WEISS AVE	FLEDGER ST	ROBESON ST	526	30	15,780	Residential	AC	**33**
30620	10	WELDON AVE	KOOLER CIR	GLENWOOD DR	594	33	19,602	Residential	AC	**95**
30630	10	WELFORD PL	BAYWATER DR	EAST END	338	34	11,492	Residential	AC	**86**
30640	10	WELLINGTON DR	BERWICK DR	MORISTON RD	571	32	18,272	Residential	AC	**80**
30640	20	WELLINGTON DR	MORISTON RD	NEWPORT RD	1,337	32	42,784	Residential	AC	**81**
30640	30	WELLINGTON DR	NEWPORT RD	MONTCLAIR RD	581	30	17,430	Residential	AC	**78**
30650	10	WELLONS DR	HARTWELL RD	SANDRA DR	330	23	7,590	Residential	AC	**73**
30650	20	WELLONS DR	SANDRA DR	BERGER DR	1,040	21	21,840	Residential	AC	**83**
30650	30	WELLONS DR	BERGER DR	WAYNE LN	332	28	9,296	Residential	AC	**70**
30650	40	WELLONS DR	WAYNE LN	SANDRA DR	624	29	18,096	Residential	AC	**77**
30660	10	WELMONT DR	WESTHILL DR	CRESTVIEW DR	681	31	21,111	Residential	AC	**71**
30660	20	WELMONT DR	CRESTVIEW DR	DELLWOOD DR	951	31	29,481	Residential	AC	**69**
30660	30	WELMONT DR	DELLWOOD DR	GLENRIDGE RD	369	33	12,177	Residential	AC	**69**
30670	10	WELSH PL	GREENGATE HILL RD	FALKNER PL	1,284	27	34,668	Residential	AC	**64**
30670	20	WELSH PL	FALKNER PL	NEWCASTLE RD	207	26	5,382	Residential	AC	**60**
30670	30	WELSH PL	NEWCASTLE RD	EAST END	367	32	11,744	Residential	AC	**73**
30680	10	WENDELL PL	GODFREY DR	SOUTH END	559	26	14,534	Residential	AC	**73**
30690	10	WENDOVER DR	EDGEDALE DR	MARTINDALE DR	1,904	28	53,312	Residential	AC	**73**
3070	10	BAYSTONE RD	BROOKSHIRE ST	BLUFFVIEW DR	1,025	29	29,725	Residential	AC	**64**
30700	10	WENTWORTH PL	ALDEN DR	PLAYER AVE	485	31	15,035	Residential	AC	**71**
30710	10	WEST DR	HAWTHORNE RD	CENTRAL DR	316	33	10,428	Residential	AC	**62**
30710	20	WEST DR	CENTRAL DR	OAKLAND DR	329	30	9,870	Residential	AC	**72**
30720	10	WESTCHESTER DR	FOXHALL RD	S EDGEWATER DR	1,111	30	33,330	Residential	AC	**67**
30730	10	WESTCLIFF RD	NORTH END	LAKERIDGE DR	493	25	12,325	Residential	AC	**82**

BranchID	Section ID	Branch Name	From	To	Pavement Length (ft)	Pavement Width (ft)	Total Area (ft2)	Section Rank	Pavement Type	Current PCI (May 2022)
30740	10	WESTDALE DR	S CHURCHILL DR	GUNSTON CT	387	28	10,836	Residential	AC	**86**
30740	20	WESTDALE DR	GUNSTON CT	BLUERIDGE RD	643	32	20,576	Residential	AC	**71**
30740	30	WESTDALE DR	BLUERIDGE RD	PINECREST DR	336	32	10,752	Residential	AC	**70**
30750	10	WESTERLY DR	KERSHAW LOOP	WINDFLOWER DR	311	27	8,397	Residential	AC	**83**
30750	20	WESTERLY DR	WINDFLOWER DR	KERSHAW LOOP	952	23	21,896	Residential	AC	**81**
30760	10	WESTFIELD RD	CHAMBERSBURG RD	HAVERFORD CT	1,000	27	27,000	Residential	AC	**81**
30760	20	WESTFIELD RD	HAVERFORD CT	CHAMBERSBURG RD	699	26	18,174	Residential	AC	**79**
30760	30	WESTFIELD RD	CHAMBERSBURG RD	GARDENWOOD CT	439	24	10,536	Residential	AC	**89**
30760	40	WESTFIELD RD	GARDENWOOD CT	SOUTH END	341	24	8,184	Residential	AC	**85**
30770	10	WESTFORK DR	LAKERIDGE DR	RUSTLEWOOD DR	396	23	9,108	Residential	AC	**81**
30770	20	WESTFORK DR	RUSTLEWOOD DR	SOUTH END	663	27	17,901	Residential	AC	**83**
30780	10	WESTHAVEN DR	WEST END	WESTVIEW DR	601	33	19,833	Residential	AC	**73**
30790	10	WESTHILL DR	BRENTWOOD DR	WELMONT DR	347	34	11,798	Residential	AC	**66**
30790	20	WESTHILL DR	WELMONT DR	GLENRIDGE RD	954	32	30,528	Residential	AC	**71**
30790	30	WESTHILL DR	GLENRIDGE RD	SOUTH END	332	28	9,296	Residential	AC	**83**
3080	10	BAYVIEW DR	WINTERLOCHEN RD	OFFSHORE DR	471	36	16,956	Residential	AC	**74**
3080	20	BAYVIEW DR	OFFSHORE DR	LONGLEAF DR	232	36	8,352	Residential	AC	**65**
3080	30	BAYVIEW DR	LONGLEAF DR	SOUTH END	258	36	9,288	Residential	AC	**64**
30800	10	WESTLAKE RD	PRIVATE	PARTNERS WAY	120	36	4,320	Residential	AC	**64**
30800	20	WESTLAKE RD	PARTNERS WAY	WESTWICK LN	156	35	5,460	Residential	AC	**61**
30800	30	WESTLAKE RD	WESTWICK LN	SAWTOOTH DR	406	35	14,210	Residential	AC	**69**
30800	40	WESTLAKE RD	SAWTOOTH DR	WATERDOWN DR	574	35	20,090	Residential	AC	**47**
30800	50	WESTLAKE RD	WATERDOWN DR	MORGANTON RD	505	58	29,290	Residential	AC	**44**
30810	10	WESTLAWN AVE	BETHUNE ST	SUTTON ST	733	22	16,126	Residential	AC	**76**
30810	20	WESTLAWN AVE	SUTTON ST	PATE DR	741	22	16,302	Residential	AC	**57**
30820	10	WESTMINSTER DR	NORTH END	SUFFOLK CT	146	31	4,526	Residential	AC	**83**
30820	20	WESTMINSTER DR	SUFFOLK CT	NOTTINGHAM DR	586	30	17,580	Residential	AC	**76**
30820	30	WESTMINSTER DR	NOTTINGHAM DR	HEWITT DR	362	32	11,584	Residential	AC	**74**
30830	10	WESTMONT DR	BELVEDERE AVE	BRIARCLIFF DR	348	34	11,832	Residential	AC	**61**
30830	100	WESTMONT DR	SUMMIT AVE	HILLCREST AVE	103	32	3,296	Residential	AC	**74**
30830	110	WESTMONT DR	HILLCREST AVE	FORT BRAGG RD	383	33	12,639	Residential	AC	**75**
30830	20	WESTMONT DR	ASHFORD AVE	BRAGG BLVD	478	30	14,340	Residential	AC	**75**
30830	30	WESTMONT DR	BRAGG BLVD	ROCKLEDGE AVE	588	30	17,640	Residential	AC	**67**
30830	40	WESTMONT DR	ROCKLEDGE AVE	WOODLAND DR	505	32	16,160	Residential	AC	**72**
30830	50	WESTMONT DR	WOODLAND DR	CRESCENT AVE	470	35	16,450	Residential	AC	**76**
30830	60	WESTMONT DR	CRESCENT AVE	HILLTOP AVE	529	31	16,399	Residential	AC	**73**
30830	70	WESTMONT DR	HILLTOP AVE	BROOKSIDE AVE	78	31	2,418	Residential	AC	**72**
30830	80	WESTMONT DR	BROOKSIDE AVE	GENERAL LEE AVE	97	30	2,910	Residential	AC	**76**
30830	90	WESTMONT DR	GENERAL LEE AVE	SUMMIT AVE	186	30	5,580	Residential	AC	**69**
30840	10	WESTOVER PL	BEAR CREEK CIR	SOUTH END	199	42	8,358	Residential	AC	**29**
30850	10	WESTVIEW DR	MIRROR LAKE DR	KINGSWOOD RD	354	31	10,974	Residential	AC	**54**
30850	20	WESTVIEW DR	KINGSWOOD RD	MEADOW WOOD RD	361	31	11,191	Residential	AC	**77**
30850	30	WESTVIEW DR	MEADOW WOOD RD	WESTHAVEN DR	396	32	12,672	Residential	AC	**67**
30850	40	WESTVIEW DR	WESTHAVEN DR	MCBAIN DR	306	31	9,486	Residential	AC	**66**
30860	10	WESTWATER WAY	WEST END	LAUREL LAKES RD	836	31	25,916	Residential	AC	**63**
30870	10	WESTWOOD DR	CLIFFDALE RD	BRECHIN RD	465	31	14,415	Residential	AC	**80**
30870	20	WESTWOOD DR	BRECHIN RD	EAST END	860	26	22,360	Residential	AC	**84**
30880	10	WEYMOUTH CT	WEST END	BIRCHCREFT DR	244	36	8,784	Residential	AC	**90**
30890	10	WHEAT WAY	NORTH END	COTTON VALLEY DR	297	35	10,395	Residential	AC	**36**
3090	10	BAYWATER DR	NORTH END	LAKE TRAIL DR	462	35	16,170	Residential	AC	**91**
3090	20	BAYWATER DR	LAKE TRAIL DR	WELFORD PL	593	29	17,197	Residential	AC	**86**
3090	30	BAYWATER DR	WELFORD PL	LAKERIDGE DR	350	28	9,800	Residential	AC	**87**
3090	40	BAYWATER DR	LAKERIDGE DR	GOSFIELD PL	344	29	9,976	Residential	AC	**87**
3090	50	BAYWATER DR	GOSFIELD PL	CAMROSE CT	353	29	10,237	Residential	AC	**84**
3090	60	BAYWATER DR	CAMROSE CT	AIMSWORTH CT	351	29	10,179	Residential	AC	**84**
3090	70	BAYWATER DR	AIMSWORTH CT	LAKEWAY DR	529	29	15,341	Residential	AC	**84**
3090	80	BAYWATER DR	LAKEWAY DR	SOUTH END	600	33	19,800	Residential	AC	**82**
30900	10	WHEELING ST	WATERFORD DR	SUMMER RIDGE RD	212	19	4,028	Residential	AC	**80**
30900	20	WHEELING ST	SUMMER RIDGE RD	SUNFISH CT	1,108	29	32,132	Residential	AC	**86**
30900	30	WHEELING ST	SUNFISH CT	GOLDENEYE CT	213	22	4,686	Residential	AC	**92**
30900	40	WHEELING ST	GOLDENEYE CT	SHOVELER CT	332	22	7,304	Residential	AC	**94**
30900	50	WHEELING ST	SHOVELER CT	EGRET CT	267	22	5,874	Residential	AC	**93**
30900	60	WHEELING ST	EGRET CT	DASHLAND DR	313	20	6,260	Residential	AC	**88**
30910	10	WHIPPLE TREE LN	NORTH END	WATERS EDGE DR	559	35	19,565	Residential	AC	**58**
30920	10	WHISKERLAKE DR	WEST END	LUDIN LN	186	37	6,882	Residential	AC	**47**

BranchID	Section ID	Branch Name	From	To	Pavement Length (ft)	Pavement Width (ft)	Total Area (ft2)	Section Rank	Pavement Type	Current PCI (May 2022)
30920	20	WHISKERLAKE DR	LUDIN LN	TURKEY RUN	321	24	7,704	Residential	AC	**52**
30920	30	WHISKERLAKE DR	TURKEY RUN	BOMBAY DR	592	25	14,800	Residential	AC	**60**
30920	40	WHISKERLAKE DR	BOMBAY DR	EAST END	137	25	3,425	Residential	AC	**40**
30930	10	WHISPERING MEADOW LN	WINTERWOOD DR	SOUTH END	461	29	13,369	Residential	AC	**95**
30940	10	WHITBURN AVE	TIREE DR	GREENOCK AVE	1,413	22	31,086	Residential	AC	**84**
30940	20	WHITBURN AVE	GREENOCK AVE	MCDOUGAL DR	324	23	7,452	Residential	AC	**48**
30950	10	WHITCOMB DR	FOSTER DR	DOWFIELD DR	925	23	21,275	Residential	AC	**85**
30960	10	WHITE OAK CT	NORTH END	HUNTINGTON RD	614	39	23,946	Residential	AC	**67**
30970	10	WHITE ST	WEST END	N VIRGINIA AVE	326	23	7,498	Residential	AC	**75**
30980	10	WHITEHALL DR	BRUNSWICK RD	NORTHAMPTON RD	284	25	7,100	Residential	AC	**62**
30980	20	WHITEHALL DR	NORTHAMPTON RD	HALIFAX DR	568	27	15,336	Residential	AC	**69**
30980	30	WHITEHALL DR	HALIFAX DR	JAMESTOWN AVE	348	27	9,396	Residential	AC	**64**
30980	40	WHITEHALL DR	JAMESTOWN AVE	YORK RD	432	27	11,664	Residential	AC	**61**
30980	50	WHITEHALL DR	YORK RD	LANCASTER RD	425	27	11,475	Residential	AC	**64**
30980	60	WHITEHALL DR	LANCASTER RD	COOL SHADE DR	661	28	18,508	Residential	AC	**71**
30980	70	WHITEHALL DR	COOL SHADE DR	DORSET AVE	362	26	9,412	Residential	AC	**81**
30980	80	WHITEHALL DR	DORSET AVE	MILFORD RD	364	28	10,192	Residential	AC	**67**
30980	90	WHITEHALL DR	MILFORD RD	SOUTHWICK DR	353	27	9,531	Residential	AC	**65**
30990	10	WHITEMOSS CT	EAST END	EDWINSTOWE AVE	122	38	4,636	Residential	AC	**93**
30990	20	WHITEMOSS CT	EDWINSTOWE AVE	GLENCOURSE WAY	366	22	8,052	Residential	AC	**91**
30990	30	WHITEMOSS CT	GLENCOURSE WAY	WEST END	329	30	9,870	Residential	AC	**99**
3100	10	BAYWOOD POINT DR	NORTH END	BEDFORDSHIRE PL	195	35	6,825	Residential	AC	**90**
3100	20	BAYWOOD POINT DR	BEDFORDSHIRE PL	HIMALAYAN RD	329	22	7,238	Residential	AC	**88**
31000	10	WHITFIELD ST	WHITFIELD ST	ROBESON ST	129	32	4,128	Collector	AC	**75**
31000	20	WHITFIELD ST	ROBESON ST	WHITFIELD ST	127	19	2,413	Collector	AC	**93**
31000	30	WHITFIELD ST	WHITFIELD ST	HOOKS ST	287	35	10,045	Collector	AC	**67**
31000	40	WHITFIELD ST	HOOKS ST	TAFT ST	231	33	7,623	Collector	AC	**50**
31000	50	WHITFIELD ST	TAFT ST	WATERLESS ST	256	34	8,704	Collector	AC	**55**
31000	60	WHITFIELD ST	WATERLESS ST	CAMDEN RD	1,261	34	42,874	Collector	AC	**57**
31000	70	WHITFIELD ST	CAMDEN RD	HALCYON CIR	438	35	15,330	Collector	AC	**63**
31000	80	WHITFIELD ST	HALCYON CIR	SOUTHERN AVE	626	34	21,284	Collector	AC	**57**
31010	10	WHITHORN CT	RIDGEWAY DR	SOUTH END	676	29	19,604	Residential	AC	**81**
31020	10	WHITNEY DR	NORTH END	PALOMAR ST	183	30	5,490	Residential	AC	**64**
31020	20	WHITNEY DR	PALOMAR ST	RUSHMORE DR	428	31	13,268	Residential	AC	**72**
31020	30	WHITNEY DR	RUSHMORE DR	SHASTA ST	761	29	22,069	Residential	AC	**70**
31030	10	WICHITA DR	SANTA FE DR	TUCSON DR	718	24	17,232	Residential	AC	**65**
31030	100	WICHITA DR	COURTSHIRE CT	LONGBRANCH DR	734	23	16,882	Residential	AC	**64**
31030	20	WICHITA DR	TUCSON DR	CARTWRIGHT DR	357	23	8,211	Residential	AC	**67**
31030	30	WICHITA DR	CARTWRIGHT DR	LONGHORN DR	317	23	7,291	Residential	AC	**61**
31030	40	WICHITA DR	LONGHORN DR	BADGER CT	311	25	7,775	Residential	AC	**67**
31030	50	WICHITA DR	BADGER CT	GLEN CANYON DR	298	24	7,152	Residential	AC	**67**
31030	60	WICHITA DR	GLEN CANYON DR	BANDERA DR	301	22	6,622	Residential	AC	**69**
31030	70	WICHITA DR	BANDERA DR	BIGHORN DR	301	23	6,923	Residential	AC	**70**
31030	80	WICHITA DR	BIGHORN DR	FOXFIRE RD	311	22	6,842	Residential	AC	**66**
31030	90	WICHITA DR	FOXFIRE RD	COURTSHIRE CT	544	22	11,968	Residential	AC	**65**
31040	10	WICKER CT	NORTH END	ELLSWORTH DR	488	26	12,688	Residential	AC	**77**
31050	10	WICKERSHAM RD	EAST END	BROOKSHIRE ST	182	39	7,098	Residential	AC	**67**
31050	20	WICKERSHAM RD	BROOKSHIRE ST	MANGROVE DR	1,590	27	42,930	Residential	AC	**59**
31050	30	WICKERSHAM RD	MANGROVE DR	BEAVER STONE RD	355	29	10,295	Residential	AC	**65**
31050	40	WICKERSHAM RD	BEAVER STONE RD	BUTTERMERE DR	430	26	11,180	Residential	AC	**60**
31050	50	WICKERSHAM RD	BUTTERMERE DR	SANDRIDGE DR	787	21	16,527	Residential	AC	**63**
31060	10	WICKFORD CT	EASTHAMPTON RD	SOUTH END	527	27	14,229	Residential	AC	**62**
31070	10	WICKLOW PL	WEST END	STANHOPE ST	351	33	11,583	Residential	AC	**93**
31080	10	WIGWAM DR	NORTH END	OUR ST	1,099	27	29,673	Residential	AC	**54**
31090	10	WILBERFORCE CT	NORTH END	MEHARRY DR	589	26	15,314	Residential	AC	**69**
3110	10	BEALE ST	N EASTERN BLVD	PEPSI LN	383	35	13,405	Residential	AC	**59**
31100	10	WILBON DR	TURNPIKE RD	CHESTERFIELD DR	679	31	21,049	Residential	AC	**49**
31110	10	WILD CAT RD	NORTH END	VANDENBERG DR	235	24	5,640	Residential	AC	**88**
31110	20	WILD CAT RD	VANDENBERG DR	BIRCHMERE WAY	588	23	13,524	Residential	AC	**93**
31120	10	WILD RIDGE DR	NESSEE ST	SOUTH END	149	22	3,278	Residential	AC	**90**
31130	10	WILDER CT	DALTON RD	NORTH END	197	38	7,486	Residential	AC	**72**
31140	10	WILDER DR	BERTRAM DR	HARMON PL	323	26	8,398	Residential	AC	**95**
31140	20	WILDER DR	HARMON PL	BARTLETT RD	332	26	8,632	Residential	AC	**93**
31140	30	WILDER DR	BARTLETT RD	DALTON RD	1,363	25	34,075	Residential	AC	**86**
31150	10	WILDLIFE WAY	COTTON VALLEY DR	MURRAY FORK DR	1,050	28	29,400	Residential	AC	**61**

BranchID	Section ID	Branch Name	From	To	Pavement Length (ft)	Pavement Width (ft)	Total Area (ft2)	Section Rank	Pavement Type	Current PCI (May 2022)
31160	10	WILEY ST	W ORANGE ST	RAMSEY ST	576	20	11,520	Residential	AC	**41**
31170	10	WILLBOROUGH AVE	NORTH END	MICHAEL ST	724	34	24,616	Residential	AC	**87**
31170	20	WILLBOROUGH AVE	MICHAEL ST	RAEFORD RD	770	32	24,640	Residential	AC	**75**
31180	10	WILLIAM CLARK RD	NORTH END	CHANDLER ST	83	25	2,075	Residential	AC	**76**
31180	20	WILLIAM CLARK RD	CHANDLER ST	CLAUDE ST	294	33	9,702	Residential	AC	**79**
31180	30	WILLIAM CLARK RD	CLAUDE ST	TALLY HO DR	206	33	6,798	Residential	AC	**79**
31180	40	WILLIAM CLARK RD	TALLY HO DR	BRAGG BLVD	321	33	10,593	Residential	AC	**77**
31190	10	WILLIAMS ST	FRANKLIN ST	W RUSSELL ST	302	30	9,060	Residential	AC	**58**
31190	20	WILLIAMS ST	W RUSSELL ST	RANKIN ST	478	34	16,252	Residential	AC	**53**
31190	30	WILLIAMS ST	RANKIN ST	KYLE ST	438	33	14,454	Residential	AC	**66**
31190	40	WILLIAMS ST	KYLE ST	SMITH ST	475	32	15,200	Residential	AC	**71**
31190	50	WILLIAMS ST	SMITH ST	BLOUNT ST	399	33	13,167	Residential	AC	**67**
3120	10	BEAR CREEK CIR	EAST END	KINGSTREE DR	198	29	5,742	Residential	AC	**81**
3120	100	BEAR CREEK CIR	MUM CREEK LN	GOOSE CREEK LN	355	21	7,455	Residential	AC	**72**
3120	110	BEAR CREEK CIR	GOOSE CREEK LN	KINGSTREE DR	316	24	7,584	Residential	AC	**61**
3120	120	BEAR CREEK CIR	KINGSTREE DR	MIDDLEFIELD PL	302	29	8,758	Residential	AC	**71**
3120	130	BEAR CREEK CIR	MIDDLEFIELD PL	EAST END	402	35	14,070	Residential	AC	**78**
3120	20	BEAR CREEK CIR	KINGSTREE DR	WESTOVER PL	436	29	12,644	Residential	AC	**85**
3120	30	BEAR CREEK CIR	WESTOVER PL	DS@155FT	154	30	4,620	Residential	AC	**83**
3120	40	BEAR CREEK CIR	DS@155FT	GOOSE CREEK LN	200	20	4,000	Residential	AC	**88**
3120	50	BEAR CREEK CIR	GOOSE CREEK LN	MUM CREEK LN	349	20	6,980	Residential	AC	**72**
3120	60	BEAR CREEK CIR	MUM CREEK LN	BIBAR RD	384	20	7,680	Residential	AC	**68**
3120	70	BEAR CREEK CIR	BIBAR RD	BARNABUS CIR	738	20	14,760	Residential	AC	**76**
3120	80	BEAR CREEK CIR	BARNABUS CIR	BARNABUS CIR	62	24	1,488	Residential	AC	**78**
3120	90	BEAR CREEK CIR	BARNABUS CIR	MUM CREEK LN	674	20	13,480	Residential	AC	**80**
31200	10	WILLIAMSBURGH DR	WEST END	FRED CATES AVE	356	27	9,612	Residential	AC	**78**
31200	20	WILLIAMSBURGH DR	FRED CATES AVE	GALLUP DR	317	25	7,925	Residential	AC	**75**
31200	30	WILLIAMSBURGH DR	GALLUP DR	JEFFERSON DR	589	24	14,136	Residential	AC	**76**
31200	40	WILLIAMSBURGH DR	JEFFERSON DR	RICHMOND DR	364	26	9,464	Residential	AC	**75**
31200	50	WILLIAMSBURGH DR	RICHMOND DR	DURANT DR	341	27	9,207	Residential	AC	**64**
31210	10	WILLISTON ST	RAMSEY ST	NORTH ST	633	21	13,293	Residential	AC	**85**
31220	10	WILLIWOOD RD	KENSINGTON PARK RD	MCCOY CROSS	878	24	21,072	Residential	AC	**95**
31220	20	WILLIWOOD RD	MCCOY CROSS	SHAWCROFT RD	430	22	9,460	Residential	AC	**89**
31230	10	WILLOW CT	BLUFFVIEW DR	SOUTH END	378	33	12,474	Residential	AC	**61**
31240	10	WILLOW RUN LN	NORTH END	TREETOP DR	792	33	26,136	Residential	AC	**75**
31250	10	WILLOW ST	NORTH END	ROGERS DR	366	33	12,078	Residential	AC	**71**
31250	20	WILLOW ST	ROGERS DR	BEECH ST	639	31	19,809	Residential	AC	**63**
31250	30	WILLOW ST	BEECH ST	SOUTH END	206	45	9,270	Residential	AC	**54**
31260	10	WILMA ST	NORTH END	SALISBURY RD	636	17	10,812	Residential	AC	**78**
31260	20	WILMA ST	SALISBURY RD	ROOSEVELT DR	490	20	9,800	Residential	AC	**85**
31260	30	WILMA ST	ROOSEVELT DR	EDGAR ST	688	24	16,512	Residential	AC	**74**
31270	10	WILSON AVE	BUNCE RD	GINGER CIR	658	19	12,502	Residential	AC	**80**
31280	10	WILSON ST	WOODROW ST	BRETT CT	325	24	7,800	Residential	AC	**70**
31280	20	WILSON ST	BRETT CT	N VIRGINIA AVE	371	23	8,533	Residential	AC	**64**
31290	10	WILTSHIRE RD	BERWICK DR	MORISTON RD	1,325	32	42,400	Residential	AC	**84**
31290	20	WILTSHIRE RD	MORISTON RD	YORKSHIRE DR	960	29	27,840	Residential	AC	**84**
3130	10	BEAUBIEN DR	GUS DR	THURSBY CROSS	367	30	11,010	Residential	AC	**65**
3130	20	BEAUBIEN DR	THURSBY CROSS	ALOINE LN	351	29	10,179	Residential	AC	**60**
3130	30	BEAUBIEN DR	ALOINE LN	DE KOVEN DR	346	29	10,034	Residential	AC	**79**
3130	40	BEAUBIEN DR	DE KOVEN DR	ALTGERO AVE	353	29	10,237	Residential	AC	**81**
31300	10	WINCHESTER CT	WEST END	GLEN REILLY DR	192	37	7,104	Residential	AC	**83**
31310	10	WINCHESTER ST	GLEN REILLY DR	WINCHESTER ST	274	26	7,124	Residential	AC	**69**
31310	20	WINCHESTER ST	WINCHESTER ST	MARYFIELD DR	1,152	26	29,952	Residential	AC	**64**
31310	30	WINCHESTER ST	MARYFIELD DR	SHAWCROSS LN	184	24	4,416	Residential	AC	**68**
31310	40	WINCHESTER ST	SHAWCROSS LN	TORRANCE LN	370	26	9,620	Residential	AC	**69**
31310	50	WINCHESTER ST	TORRANCE LN	GARLAND ST	458	26	11,908	Residential	AC	**71**
31310	60	WINCHESTER ST	GARLAND ST	TORRANCE LN	383	23	8,809	Residential	AC	**71**
31310	70	WINCHESTER ST	TORRANCE LN	SHAWCROSS LN	335	26	8,710	Residential	AC	**76**
31310	80	WINCHESTER ST	SHAWCROSS LN	WINCHESTER ST	235	26	6,110	Residential	AC	**71**
31320	10	WINDCROSS CT	EAST END	TRADEWINDS DR	381	28	10,668	Residential	AC	**69**
31330	10	WINDEMERE DR	NORTH END	CORNISH ST	515	17	8,755	Residential	AC	**56**
31330	20	WINDEMERE DR	CORNISH ST	CLIFFDALE RD	1,185	25	29,625	Residential	AC	**60**
31340	10	WINDFIELD CT	BROOKFIELD RD	EAST END	416	29	12,064	Residential	AC	**68**
31350	10	WINDFLOWER DR	KERSHAW LOOP	WESTERLY DR	1,002	28	28,056	Residential	AC	**81**
31350	20	WINDFLOWER DR	WESTERLY DR	YORKCHESTER DR	433	35	15,155	Residential	AC	**81**

BranchID	Section ID	Branch Name	From	To	Pavement Length (ft)	Pavement Width (ft)	Total Area (ft2)	Section Rank	Pavement Type	Current PCI (May 2022)
31350	30	WINDFLOWER DR	YORKCHESTER DR	KERSHAW LOOP	313	37	11,581	Residential	AC	**84**
31360	10	WINDING CREEK RD	WEST END	BRIGADOON LN	1,167	29	33,843	Residential	AC	**78**
31360	20	WINDING CREEK RD	BRIGADOON LN	EXECUTIVE PL	449	24	10,776	Residential	AC	**85**
31370	10	WINDJAMMER CIR	NORTH END	BARGEMASTER DR	296	30	8,880	Residential	AC	**80**
31380	10	WINDLOCK DR	RIVERCROFT RD	LAKE VILLA DR	403	29	11,687	Residential	AC	**81**
31380	20	WINDLOCK DR	LAKE VILLA DR	HIGHSTAN CT	557	25	13,925	Residential	AC	**90**
31380	30	WINDLOCK DR	HIGHSTAN CT	SHADOW LN	375	26	9,750	Residential	AC	**92**
31380	40	WINDLOCK DR	SHADOW LN	DOCKRIDGE CT	409	29	11,861	Residential	AC	**96**
31380	50	WINDLOCK DR	DOCKRIDGE CT	LAKEHAVEN DR	574	27	15,498	Residential	AC	**91**
31380	60	WINDLOCK DR	NORTH END	LAKE TRAIL DR	167	27	4,509	Residential	AC	**85**
31380	70	WINDLOCK DR	LAKE TRAIL DR	BIRCHCREFT DR	1,164	28	32,592	Residential	AC	**93**
31380	80	WINDLOCK DR	BIRCHCREFT DR	LAKERIDGE DR	333	24	7,992	Residential	AC	**83**
31380	90	WINDLOCK DR	LAKERIDGE DR	SOUTH END	513	29	14,877	Residential	AC	**90**
31390	10	WINDMILL RD	COLDWATER DR	PASTURE LN	1,010	23	23,230	Residential	AC	**45**
31390	20	WINDMILL RD	PASTURE LN	EAST END	151	24	3,624	Residential	AC	**40**
3140	10	BEAUFORT DR	ALLEGHANY RD	ALLEGHANY RD	1,197	23	27,531	Residential	AC	**63**
31400	10	WINDSOR DR	S WINDSOR DR	S WINDSOR DR	1,236	33	40,788	Residential	AC	**74**
31400	20	WINDSOR DR	N WINDSOR DR	N WINDSOR DR	1,180	30	35,400	Residential	AC	**71**
31400	30	WINDSOR DR	N WINDSOR DR	HILLSBORO ST	259	30	7,770	Residential	AC	**83**
31410	10	WINDY GROVE CT	BLANKSHIRE RD	EAST END	405	32	12,960	Residential	AC	**87**
31420	10	WINDY HILL CIR	DS@280FT	FREEPORT RD	281	25	7,025	Residential	AC	**62**
31430	10	WINDY KNOLL PL	SPINDLETREE DR	EAST END	646	29	18,734	Residential	AC	**94**
31440	10	WINGATE RD	HOPE MILLS RD	FRIAR AVE	255	32	8,160	Residential	AC	**67**
31440	20	WINGATE RD	FRIAR AVE	QUAILRIDGE DR	401	24	9,624	Residential	AC	**79**
31440	30	WINGATE RD	QUAILRIDGE DR	EAGLE CT	319	24	7,656	Residential	AC	**86**
31440	40	WINGATE RD	EAGLE CT	BENT PINE DR	394	22	8,668	Residential	AC	**85**
31440	50	WINGATE RD	BENT PINE DR	OLD SPEARS RD	1,456	22	32,032	Residential	AC	**81**
31440	60	WINGATE RD	OLD SPEARS RD	SOUTH END	541	23	12,443	Residential	AC	**70**
31450	10	WINNABOW DR	NORTH END	COLD HARBOR DR	244	37	9,028	Residential	AC	**89**
31450	20	WINNABOW DR	COLD HARBOR DR	HAZELTON CT	955	27	25,785	Residential	AC	**92**
31450	30	WINNABOW DR	HAZELTON CT	RANDLEMAN ST	383	25	9,575	Residential	AC	**86**
31450	40	WINNABOW DR	RANDLEMAN ST	EAST END	668	29	19,372	Residential	AC	**85**
31460	10	WINSLOW ST	SOUTHERN AVE	CAMDEN RD	1,062	31	32,922	Collector	AC	**84**
31460	100	WINSLOW ST	FRANKLIN ST	HAY ST	447	16	7,152	Collector	AC	**77**
31460	110	WINSLOW ST	HAY ST	FRANKLIN ST	447	23	10,281	Residential	AC	**81**
31460	120	WINSLOW ST	FRANKLIN ST	W RUSSELL ST	333	22	7,326	Residential	AC	**85**
31460	130	WINSLOW ST	W RUSSELL ST	RANKIN ST	537	15	8,055	Residential	AC	**87**
31460	20	WINSLOW ST	CAMDEN RD	BARRETT ST	234	32	7,488	Collector	AC	**66**
31460	30	WINSLOW ST	BARRETT ST	PINE ST	2,228	34	75,752	Collector	AC	**65**
31460	40	WINSLOW ST	PINE ST	BLOUNT ST	574	33	18,942	Collector	AC	**47**
31460	50	WINSLOW ST	BLOUNT ST	SMITH ST	390	32	12,480	Collector	AC	**65**
31460	60	WINSLOW ST	SMITH ST	KYLE ST	569	34	19,346	Collector	AC	**72**
31460	70	WINSLOW ST	KYLE ST	RANKIN ST	433	23	9,959	Collector	AC	**86**
31460	80	WINSLOW ST	RANKIN ST	W RUSSELL ST	480	15	7,200	Collector	AC	**72**
31460	90	WINSLOW ST	W RUSSELL ST	FRANKLIN ST	333	15	4,995	Collector	AC	**75**
31470	10	WINSTON AVE	MCPHERSON AVE	ANARINE RD	353	29	10,237	Residential	AC	**65**
31470	20	WINSTON AVE	ANARINE RD	MCKIMMON RD	240	33	7,920	Residential	AC	**85**
31470	30	WINSTON AVE	MCKIMMON RD	BRAGG BLVD	156	33	5,148	Residential	AC	**92**
31480	10	WINTER PARK DR	BAILEY LAKE RD	LAWHORNE DR	477	18	8,586	Residential	AC	**87**
31480	20	WINTER PARK DR	LAWHORNE DR	TYSOR DR	357	19	6,783	Residential	AC	**87**
31490	10	WINTERBERRY DR	GOODEN DR	HOLBROOK LN	382	26	9,932	Residential	AC	**64**
31490	20	WINTERBERRY DR	HOLBROOK LN	MOUNTAIN HOME DR	779	25	19,475	Residential	AC	**62**
3150	10	BEAUMONT RD	SANDHURST DR	MELROSE RD	663	36	23,868	Residential	AC	**75**
31500	10	WINTERGREEN DR	JARVIS ST	TARHEEL DR	463	22	10,186	Residential	AC	**56**
31500	20	WINTERGREEN DR	TARHEEL DR	RURITAN DR	554	23	12,742	Residential	AC	**66**
31510	10	WINTERLOCHEN RD	SYLVAN RD	LAKESHORE DR	1,636	29	47,444	Residential	AC	**62**
31510	20	WINTERLOCHEN RD	LAKESHORE DR	BAYVIEW DR	552	32	17,664	Residential	AC	**56**
31510	30	WINTERLOCHEN RD	BAYVIEW DR	HIGHLAND COUNTRY CLUB DR	1,104	33	36,432	Residential	AC	**60**
31510	40	WINTERLOCHEN RD	HIGHLAND COUNTRY CLUB DR	RAEFORD RD	332	28	9,296	Residential	AC	**44**
31520	10	WINTERWOOD DR	SOUTH END	GRIMES RD	1,295	22	28,490	Residential	AC	**94**
31520	20	WINTERWOOD DR	GRIMES RD	WHISPERING MEADOW LN	406	21	8,526	Residential	AC	**91**
31520	30	WINTERWOOD DR	WHISPERING MEADOW LN	EAST END	491	29	14,239	Residential	AC	**95**
31530	10	WINTON DR	SUMMERLIN DR	WEATHERGREEN DR	328	26	8,528	Residential	AC	**75**
31530	20	WINTON DR	WEATHERGREEN DR	SCENIC VIEW DR	540	28	15,120	Residential	AC	**77**
31540	10	WISCONSIN DR	FLORIDA DR	MELBA DR	342	32	10,944	Residential	AC	**55**

BranchID	Section ID	Branch Name	From	To	Pavement Length (ft)	Pavement Width (ft)	Total Area (ft2)	Section Rank	Pavement Type	Current PCI (May 2022)
31540	20	WISCONSIN DR	MELBA DR	EAST END	117	29	3,393	Residential	AC	**53**
31550	10	WITHERS DR	HAZLECREST DR	HAZLECREST DR	1,009	24	24,216	Residential	AC	**47**
31560	10	WOLCOTT CT	EVANSTON ST	SOUTH END	103	76	7,828	Residential	AC	**91**
31570	10	WOODARD CT	SHORELINE DR	EAST END	204	36	7,344	Residential	AC	**68**
31580	10	WOODBERRY LN	NORTH END	FOREST HILLS DR	341	27	9,207	Residential	AC	**67**
31590	10	WOODBINE AVE	CAIN RD	COBRA DR	96	31	2,976	Residential	AC	**42**
31590	20	WOODBINE AVE	COBRA DR	SPRUCE ST	598	29	17,342	Residential	AC	**61**
3160	10	BEAVER CREEK DR	DS@55FT	GLEN CANYON DR	386	25	9,650	Residential	AC	**66**
3160	20	BEAVER CREEK DR	GLEN CANYON DR	ROCK CANYON DR	412	27	11,124	Residential	AC	**66**
31600	10	WOODCLIFT DR	ASHBORO ST	ROCKWOOD DR	427	33	14,091	Residential	AC	**58**
31600	20	WOODCLIFT DR	ROCKWOOD DR	BUENA VISTA DR	410	31	12,710	Residential	AC	**52**
31600	30	WOODCLIFT DR	BUENA VISTA DR	SKYCLIFF CT	390	32	12,480	Residential	AC	**41**
31600	40	WOODCLIFT DR	SKYCLIFF CT	FLORIDA DR EXT	563	32	18,016	Residential	AC	**62**
31610	10	WOODCREST RD	RAEFORD RD	BRANSON ST	746	22	16,412	Residential	AC	**63**
31610	20	WOODCREST RD	BRANSON ST	PINE VALLEY LOOP	114	28	3,192	Residential	AC	**56**
31610	30	WOODCREST RD	PINE VALLEY LOOP	MAYWOOD DR	376	29	10,904	Residential	AC	**59**
31610	40	WOODCREST RD	MAYWOOD DR	PINE VALLEY LOOP	494	32	15,808	Residential	AC	**66**
31610	50	WOODCREST RD	PINE VALLEY LOOP	VALLEY RD	221	28	6,188	Residential	AC	**74**
31620	10	WOODFIELD RD	PAMALEE DR	WALDEN RD	627	23	14,421	Residential	AC	**80**
31630	10	WOODHAVEN CIR	VIVIAN DR	VIVIAN DR	1,233	25	30,825	Residential	AC	**81**
31640	10	WOODLAKE CT	LAKE STONE PL	EAST END	178	39	6,942	Residential	AC	**68**
31650	10	WOODLAND DR	WESTMONT DR	MARTINE RD	345	23	7,935	Residential	AC	**48**
31650	20	WOODLAND DR	MARTINE RD	GLENWOOD DR	86	27	2,322	Residential	AC	**44**
31650	30	WOODLAND DR	GLENWOOD DR	HUSKE ST	262	28	7,336	Residential	AC	**58**
31650	40	WOODLAND DR	HUSKE ST	KOOLER CIR	314	26	8,164	Residential	AC	**65**
31650	50	WOODLAND DR	FOREST RD	OAKRIDGE AVE	398	32	12,736	Residential	AC	**59**
31660	10	WOODLEAF LN	FOREST HILLS DR	SOUTH END	274	31	8,494	Residential	AC	**74**
31670	10	WOODLINE DR	NORTH END	LITTLE RIVER FARMS DR	136	23	3,128	Residential	AC	**76**
31670	20	WOODLINE DR	LITTLE RIVER FARMS DR	QUIET PINE RD	555	22	12,210	Residential	AC	**88**
31670	30	WOODLINE DR	QUIET PINE RD	HARVEST HILL CT	298	22	6,556	Residential	AC	**87**
31670	40	WOODLINE DR	HARVEST HILL CT	SCHULT DR	538	21	11,298	Residential	AC	**85**
31670	50	WOODLINE DR	SCHULT DR	EAST END	142	36	5,112	Residential	AC	**91**
31680	10	WOODMARK DR	OUR ST	BEUER DR	329	26	8,554	Residential	AC	**65**
31680	20	WOODMARK DR	BEUER DR	BATH LN	727	27	19,629	Residential	AC	**72**
31680	30	WOODMARK DR	BATH LN	JANIKE LN	328	27	8,856	Residential	AC	**74**
31680	40	WOODMARK DR	JANIKE LN	DEMILA DR	345	28	9,660	Residential	AC	**64**
31680	50	WOODMARK DR	DEMILA DR	SANDRIDGE DR	1,612	27	43,524	Residential	AC	**61**
31680	60	WOODMARK DR	SANDRIDGE DR	KERROW RD	290	26	7,540	Residential	AC	**55**
31680	70	WOODMARK DR	KERROW RD	HOPPER RD	1,337	24	32,088	Residential	AC	**67**
31690	10	WOODROW ST	FORT BRAGG RD	WHISPER LN	297	32	9,504	Residential	AC	**64**
31690	20	WOODROW ST	WHISPER LN	WILSON ST	442	31	13,702	Residential	AC	**77**
31690	30	WOODROW ST	WILSON ST	ROCK AVE	307	28	8,596	Residential	AC	**74**
31690	40	WOODROW ST	ROCK AVE	MORGANTON RD	482	30	14,460	Residential	AC	**78**
3170	10	BEAVER RUN DR	BUHMANN DR	SOUTHBEND DR	1,183	29	34,307	Residential	AC	**36**
3170	100	BEAVER RUN DR	ELKHORN DR	FLINTWOOD RD	1,322	30	39,660	Residential	AC	**67**
3170	110	BEAVER RUN DR	FLINTWOOD RD	CLIFFDALE RD	1,118	31	34,658	Residential	AC	**68**
3170	20	BEAVER RUN DR	SOUTHBEND DR	SPARROW DR	95	30	2,850	Residential	AC	**53**
3170	30	BEAVER RUN DR	SPARROW DR	GALENA DR	214	27	5,778	Residential	AC	**45**
3170	40	BEAVER RUN DR	GALENA DR	BATTLE RD	1,027	29	29,783	Residential	AC	**55**
3170	50	BEAVER RUN DR	BATTLE RD	SOUTHBEND DR	1,127	28	31,556	Residential	AC	**48**
3170	60	BEAVER RUN DR	SOUTHBEND DR	ROCKCLIFF RD	308	29	8,932	Residential	AC	**54**
3170	70	BEAVER RUN DR	ROCKCLIFF RD	GLENBROOK DR	323	27	8,721	Residential	AC	**49**
3170	80	BEAVER RUN DR	GLENBROOK DR	EASTMAN RD	386	31	11,966	Residential	AC	**43**
3170	90	BEAVER RUN DR	EASTMAN RD	ELKHORN DR	321	31	9,951	Residential	AC	**48**
31700	10	WOODSAGE CIR	NORTH END	RUSTBURG DR	419	26	10,894	Residential	AC	**71**
31710	10	WOODSIDE AVE	W ROWAN ST	ATHENS AVE	1,348	32	43,136	Residential	AC	**78**
31710	20	WOODSIDE AVE	ATHENS AVE	HAY ST	490	32	15,680	Residential	AC	**64**
31720	10	WOODSTONE CT	WEST END	MCCHOEN DR	229	25	5,725	Residential	AC	**100**
31730	10	WORDSWORTH DR	GREEN MEADOW RD	ELKTON CT	975	28	27,300	Residential	AC	**56**
31730	20	WORDSWORTH DR	ELKTON CT	GREEN MEADOW RD	632	27	17,064	Residential	AC	**52**
31740	10	WORLEY ST	THORNDIKE DR	DAUGHTRIDGE DR	347	24	8,328	Residential	AC	**95**
31740	20	WORLEY ST	DAUGHTRIDGE DR	TANGLEWOOD DR	805	24	19,320	Residential	AC	**83**
31750	10	WORSTEAD DR	SOUTHGATE RD	INTERBAN DR	850	31	26,350	Residential	AC	**89**
31750	20	WORSTEAD DR	INTERBAN DR	SOUTH END	1,666	23	38,318	Residential	AC	**88**
31760	10	WORTH ST	W RUSSELL ST	RANKIN ST	531	30	15,930	Residential	AC	**59**

Fayetteville, NC

Appendix A - Network Inventory and Condition

BranchID	Section ID	Branch Name	From	To	Pavement Length (ft)	Pavement Width (ft)	Total Area (ft2)	Section Rank	Pavement Type	Current PCI (May 2022)
31760	20	WORTH ST	RANKIN ST	BLOUNT ST	1,113	24	26,712	Residential	AC	**46**
31770	10	WORTHINGTON DR	WEST END	TYSOR DR	309	25	7,725	Residential	AC	**82**
31770	20	WORTHINGTON DR	TYSOR DR	BERRIEDALE DR	354	20	7,080	Residential	AC	**83**
31770	30	WORTHINGTON DR	BERRIEDALE DR	MERRY OAKS DR	1,194	23	27,462	Residential	AC	**83**
31770	40	WORTHINGTON DR	MERRY OAKS DR	BINGHAM DR	709	23	16,307	Residential	AC	**74**
31780	10	WRIGHT AVE	SEVENTY FIRST SCHOOL RD	RAVEN PL	399	19	7,581	Residential	AC	**81**
31790	10	WRIGHT CT	NORTH END	RADNOR ST	410	27	11,070	Residential	AC	**75**
3180	10	BEAVER STONE RD	TIMBERCROFT LN	BROCKWOOD ST	329	29	9,541	Residential	AC	**69**
3180	20	BEAVER STONE RD	BROCKWOOD ST	SKYHAWK DR	276	29	8,004	Residential	AC	**72**
3180	30	BEAVER STONE RD	SKYHAWK DR	WICKERSHAM RD	328	29	9,512	Residential	AC	**65**
3180	40	BEAVER STONE RD	WICKERSHAM RD	BROOKSHIRE ST	1,556	28	43,568	Residential	AC	**69**
3180	50	BEAVER STONE RD	BROOKSHIRE ST	EAST END	160	44	7,040	Residential	AC	**70**
31800	10	WRIGHT ST	WEST END	MANN ST	200	23	4,600	Residential	AC	**72**
31800	20	WRIGHT ST	MANN ST	MONTGOMERY ST	283	23	6,509	Residential	AC	**58**
31800	30	WRIGHT ST	MONTGOMERY ST	OLD WILMINGTON RD	427	24	10,248	Residential	AC	**65**
31810	10	WYATT CT	WYATT ST	SOUTH END	277	37	10,249	Residential	AC	**64**
31820	10	WYATT ST	IRELAND DR	PALADIN ST	531	30	15,930	Residential	AC	**66**
31820	20	WYATT ST	PALADIN ST	WAYNE LN	495	30	14,850	Residential	AC	**62**
31820	30	WYATT ST	WAYNE LN	ROXIE AVE	362	30	10,860	Residential	AC	**57**
31820	40	WYATT ST	ROXIE AVE	WYATT CT	705	30	21,150	Residential	AC	**63**
31820	50	WYATT ST	WYATT CT	MADISON AVE	357	30	10,710	Residential	AC	**65**
31830	10	WYNNWOOD DR	TIMBERLAND DR	KINGSLEY RD	317	22	6,974	Residential	AC	**71**
31830	20	WYNNWOOD DR	KINGSLEY RD	CRAYTON CIR	321	20	6,420	Residential	AC	**77**
31830	30	WYNNWOOD DR	CRAYTON CIR	WAYSIDE RD	196	22	4,312	Residential	AC	**78**
31840	10	YARDLEY CT	WEST END	DANDRIDGE DR	240	36	8,640	Residential	AC	**77**
31850	10	YARMOUTH DR	GILABEND DR	BAGDAD RD	565	19	10,735	Residential	AC	**84**
31860	10	YASMIN AVE	CARLOS AVE	SOUTH END	143	21	3,003	Residential	AC	**88**
31870	10	YELLOWBRICK RD	KERSHAW LOOP	TREYBURN BLVD	220	37	8,140	Residential	AC	**81**
31870	100	YELLOWBRICK RD	JENNY RD	LASS ST	321	27	8,667	Residential	AC	**91**
31870	110	YELLOWBRICK RD	LASS ST	NESSEE ST	406	25	10,150	Residential	AC	**92**
31870	30	YELLOWBRICK RD	TREYBURN BLVD	NESSEE ST	124	35	4,340	Residential	AC	**92**
31870	40	YELLOWBRICK RD	NESSEE ST	CORNFIELD AVE	952	28	26,656	Residential	AC	**86**
31870	50	YELLOWBRICK RD	CORNFIELD AVE	CAVINESS ST	822	37	30,414	Residential	AC	**95**
31870	60	YELLOWBRICK RD	CAVINESS ST	TINMAN DR	315	27	8,505	Residential	AC	**98**
31870	70	YELLOWBRICK RD	TINMAN DR	COURTLAND DR	163	26	4,238	Residential	AC	**87**
31870	80	YELLOWBRICK RD	COURTLAND DR	LIONCOWARD DR	158	29	4,582	Residential	AC	**86**
31870	90	YELLOWBRICK RD	LIONCOWARD DR	JENNY RD	320	28	8,960	Residential	AC	**94**
31880	10	YELLOWSTONE CT	NORTH END	HOMESTEAD DR	182	39	7,098	Residential	AC	**67**
31890	10	YEOMAN DR	SEAFORD DR	HICKORY KNOLL RD	316	23	7,268	Residential	AC	**66**
3190	10	BECKFORD LN	WEST END	ASHRIDGE DR	168	28	4,704	Residential	AC	**71**
3190	20	BECKFORD LN	ASHRIDGE DR	HAZLECREST DR	377	29	10,933	Residential	AC	**76**
3190	30	BECKFORD LN	HAZLECREST DR	EAST END	790	32	25,280	Residential	AC	**78**
31900	10	YONKERS CT	FORDHAM DR	EAST END	424	28	11,872	Residential	AC	**76**
31910	10	YORK RD	YADKIN RD	DELAND AVE	254	31	7,874	Residential	AC	**59**
31910	20	YORK RD	DELAND AVE	WHITEHALL DR	852	29	24,708	Residential	AC	**64**
31910	30	YORK RD	WHITEHALL DR	GREENGATE HILL RD	831	31	25,761	Residential	AC	**69**
31910	40	YORK RD	GREENGATE HILL RD	COOL SHADE DR	295	32	9,440	Residential	AC	**66**
31910	50	YORK RD	COOL SHADE DR	DORSET AVE	418	33	13,794	Residential	AC	**69**
31910	60	YORK RD	DORSET AVE	MILFORD RD	400	32	12,800	Residential	AC	**69**
31910	70	YORK RD	MILFORD RD	SOUTHWICK DR	427	33	14,091	Residential	AC	**71**
31920	10	YORKCHESTER DR	WINDFLOWER DR	KERSHAW LOOP	986	25	24,650	Residential	AC	**92**
31920	20	YORKCHESTER DR	KERSHAW LOOP	EAST END	1,053	27	28,431	Residential	AC	**84**
31930	10	YORKGATE LN	CRAGBURN PL	CRAGBURN PL	465	22	10,230	Residential	AC	**92**
31930	20	YORKGATE LN	CRAGBURN PL	LAKEWOOD DR	210	23	4,830	Residential	AC	**90**
31930	30	YORKGATE LN	LAKEWOOD DR	CRAGBURN PL	212	14	2,968	Residential	AC	**95**
31940	10	YORKSHIRE DR	STONEYKIRK DR	WILTSHIRE RD	361	30	10,830	Residential	AC	**76**
31940	20	YORKSHIRE DR	WILTSHIRE RD	MONTCLAIR RD	365	33	12,045	Residential	AC	**69**
31950	10	YOUNGBERRY ST	NORTH END	WATERS EDGE DR	392	35	13,720	Residential	AC	**43**
31960	10	YOUNGSTOWN DR	SUGAR CANE CIR	TORONTO CT	399	23	9,177	Residential	AC	**75**
31960	20	YOUNGSTOWN DR	TORONTO CT	VIKING RD	316	22	6,952	Residential	AC	**72**
31960	30	YOUNGSTOWN DR	VIKING RD	REGIMENT DR	303	26	7,878	Residential	AC	**65**
31970	10	YUCCA CT	N PLATTE RD	SOUTH END	360	31	11,160	Residential	AC	**68**
31980	10	YUMA CT	WEST END	CIMARRON DR	215	36	7,740	Residential	AC	**69**
31990	10	ZADOCK DR	TIN LIZZA DR	TIBS RUN DR	1,106	26	28,756	Residential	AC	**80**
3200	10	BECKHAM PL	BERKSHIRE RD	EAST END	223	25	5,575	Residential	AC	**72**

BranchID	Section ID	Branch Name	From	To	Pavement Length (ft)	Pavement Width (ft)	Total Area (ft2)	Section Rank	Pavement Type	Current PCI (May 2022)
32000	10	ZAPATA LN	NORTH END	TIBS RUN DR	845	32	27,040	Residential	AC	**80**
32010	10	ZENITH CT	NORTH END	COINJOCK CIR	218	35	7,630	Residential	AC	**80**
32020	10	ZINC CT	RUBY RD	SOUTH END	280	35	9,800	Residential	AC	**73**
32030	10	ZIRCON CT	WEST END	TURQUOISE RD	297	33	9,801	Residential	AC	**63**
3210	10	BEDELL PL	TARHEEL DR	SOUTH END	213	41	8,733	Residential	AC	**81**
3220	10	BEDFORD RD	NORTH END	FILLYAW RD	762	33	25,146	Residential	AC	**87**
3220	20	BEDFORD RD	FILLYAW RD	DANDRIDGE DR	1,059	29	30,711	Residential	AC	**90**
3230	10	BEDFORDSHIRE PL	BAYWOOD POINT DR	EAST END	379	28	10,612	Residential	AC	**82**
3240	10	BEDLOE ST	N ANCON DR	SIPLE AVE	1,225	26	31,850	Residential	AC	**76**
3240	20	BEDLOE ST	SIPLE AVE	ANCON DR	1,266	26	32,916	Residential	AC	**71**
3250	10	BEDROCK DR	SABINE DR	SANTA FE DR	347	25	8,675	Residential	AC	**64**
3250	20	BEDROCK DR	SANTA FE DR	VIGILANTE CT	298	26	7,748	Residential	AC	**61**
3250	30	BEDROCK DR	VIGILANTE CT	RANCHO DR	1,000	27	27,000	Residential	AC	**68**
3250	40	BEDROCK DR	RANCHO DR	MESCAL CT	679	26	17,654	Residential	AC	**67**
3250	50	BEDROCK DR	MESCAL CT	SIESTA CT	263	26	6,838	Residential	AC	**68**
3250	60	BEDROCK DR	SIESTA CT	MEDLO RD	268	26	6,968	Residential	AC	**65**
3250	70	BEDROCK DR	MEDLO RD	BRONCO LN	333	26	8,658	Residential	AC	**67**
3250	80	BEDROCK DR	BRONCO LN	SANTA FE DR	1,109	25	27,725	Residential	AC	**68**
3260	10	BEECH ST	ROGERS DR	WILLOW ST	488	36	17,568	Residential	AC	**61**
3260	20	BEECH ST	WILLOW ST	LAUREL ST	528	35	18,480	Residential	AC	**61**
3260	30	BEECH ST	LAUREL ST	ELM ST	350	36	12,600	Residential	AC	**57**
3270	10	BEECHNUT CT	NORTH END	GLENOLA ST	296	28	8,288	Residential	AC	**41**
3280	10	BEGONIA DR	ELLIE AVE	BRAWLEY AVE	889	29	25,781	Residential	AC	**86**
3290	10	BELEWS CREEK LN	LOCKS CREEK RD	JEREENS CREEK RD	735	29	21,315	Residential	AC	**87**
3300	10	BELFAST CT	VAUGHN RD	EAST END	298	34	10,132	Residential	AC	**39**
3310	10	BELFORD RD	WEST END	ASHBROOK RD	675	32	21,600	Residential	AC	**86**
3310	20	BELFORD RD	ASHBROOK RD	BELFORD RD	1,197	29	34,713	Residential	AC	**70**
3310	30	BELFORD RD	BELFORD RD	ROCK SPRING RD	140	28	3,920	Residential	AC	**70**
3310	40	BELFORD RD	ROCK SPRING RD	GLENSFORD DR	469	34	15,946	Residential	AC	**80**
3310	50	BELFORD RD	GLENSFORD DR	BERWICK DR	439	35	15,365	Residential	AC	**86**
3310	60	BELFORD RD	BERWICK DR	MORISTON RD	361	35	12,635	Residential	AC	**76**
3310	70	BELFORD RD	MORISTON RD	BRIGHTON RD	673	33	22,209	Residential	AC	**86**
3310	80	BELFORD RD	BRIGHTON RD	NEWPORT RD	637	33	21,021	Residential	AC	**81**
3310	90	BELFORD RD	NEWPORT RD	MONTCLAIR RD	896	34	30,464	Residential	AC	**84**
3320	10	BELL ST	PHILADELPHIA ST	S KING ST	366	34	12,444	Residential	AC	**52**
3330	10	BELLARTHUR LN	CORAPEAKE DR	CHADBOURNE DR	577	30	17,310	Residential	AC	**88**
3340	10	BELLE TERRE CT	BERRIEDALE DR	EAST END	645	24	15,480	Residential	AC	**75**
3350	10	BELLEMEADE RD	EDENWOOD DR	SHADOWLAWN DR	515	36	18,540	Residential	AC	**60**
3360	10	BELLFLOWER ST	NIX RD	EAST END	363	27	9,801	Residential	AC	**72**
3370	10	BELLINGHAM WAY	WEST END	VALMEAD CT	286	32	9,152	Residential	AC	**92**
3370	20	BELLINGHAM WAY	VALMEAD CT	VANDENBERG DR	1,226	26	31,876	Residential	AC	**88**
3380	10	BELLWOOD CT	EDGEHILL RD	EAST END	247	37	9,139	Residential	AC	**64**
3390	10	BELMONT AVE	NORWOOD ST	BELMONT CIR	306	22	6,732	Residential	AC	**61**
3390	20	BELMONT AVE	BELMONT CIR	MCALLISTER ST	572	23	13,156	Residential	AC	**58**
3400	10	BELMONT CIR	WEST END	BELMONT AVE	202	23	4,646	Residential	AC	**45**
3410	10	BELVEDERE AVE	PEARL ST	GREENLAND DR	312	34	10,608	Residential	AC	**87**
3410	20	BELVEDERE AVE	GREENLAND DR	WESTMONT DR	515	34	17,510	Residential	AC	**99**
3410	30	BELVEDERE AVE	WESTMONT DR	EAST END	557	39	21,723	Residential	AC	**90**
3420	10	BENDIX PL	NORTH END	BANBURY DR	181	44	7,964	Residential	AC	**63**
3430	10	BENEVENTE LOOP	SANTIATO DR	SANTIATO DR	337	20	6,740	Residential	AC	**40**
3440	10	BENNETT DR	WEST END	CHADWICK RD	958	33	31,614	Residential	AC	**67**
3440	20	BENNETT DR	CHADWICK RD	EAST END	546	32	17,472	Residential	AC	**60**
3450	10	BENNINGTON RD	NORTH END	BARKLEY DR	379	38	14,402	Residential	AC	**59**
3450	20	BENNINGTON RD	BARKLEY DR	FOXHALL RD	424	36	15,264	Residential	AC	**68**
3450	30	BENNINGTON RD	FOXHALL RD	DUNBAR DR	919	35	32,165	Residential	AC	**87**
3460	10	BENSON PL	TALUS RD	LITTLE JOHN CT	299	26	7,774	Residential	AC	**69**
3460	20	BENSON PL	LITTLE JOHN CT	SOUTH END	198	41	8,118	Residential	AC	**66**
3470	10	BENT PINE DR	WINGATE RD	TOLGATE RD	315	26	8,190	Residential	AC	**69**
3470	20	BENT PINE DR	TOLGATE RD	KINGSBERRY LN	958	27	25,866	Residential	AC	**72**
3470	30	BENT PINE DR	KINGSBERRY LN	QUAILRIDGE DR	331	26	8,606	Residential	AC	**77**
3480	10	BENT TREE DR	TOLLHOUSE DR	EAST END	700	27	18,900	Residential	AC	**71**
3490	10	BENTON DR	GLENOLA ST	TOKAY DR	451	32	14,432	Residential	AC	**64**
3500	10	BERGER DR	WELLONS DR	SANDRA DR	719	29	20,851	Residential	AC	**82**
3510	10	BERKLEY PL	HABERSHAM DR	SKYCREST DR	367	36	13,212	Residential	AC	**58**
3520	10	BERKSHIRE RD	NORTH END	BECKHAM PL	221	36	7,956	Residential	AC	**71**

BranchID	Section ID	Branch Name	From	To	Pavement Length (ft)	Pavement Width (ft)	Total Area (ft2)	Section Rank	Pavement Type	Current PCI (May 2022)
3520	20	BERKSHIRE RD	BECKHAM PL	HASBROOK CT	288	36	10,368	Residential	AC	**61**
3520	30	BERKSHIRE RD	HASBROOK CT	ALDEN DR	223	26	5,798	Residential	AC	**64**
3520	40	BERKSHIRE RD	ALDEN DR	PLAYER AVE	529	36	19,044	Residential	AC	**60**
3520	50	BERKSHIRE RD	PLAYER AVE	HERMITAGE AVE	350	35	12,250	Residential	AC	**57**
3520	60	BERKSHIRE RD	HERMITAGE AVE	TARWICK AVE	879	36	31,644	Residential	AC	**59**
3520	70	BERKSHIRE RD	TARWICK AVE	DOVER CT	632	36	22,752	Residential	AC	**58**
3520	80	BERKSHIRE RD	DOVER CT	SOUTH END	142	35	4,970	Residential	AC	**70**
3530	10	BERRIEDALE DR	MARYKIRK DR	TARBERT AVE	278	24	6,672	Residential	AC	**86**
3530	100	BERRIEDALE DR	BRUSSELS CT	WORTHINGTON DR	363	20	7,260	Residential	AC	**79**
3530	110	BERRIEDALE DR	WORTHINGTON DR	SHADY LN	359	21	7,539	Residential	AC	**87**
3530	120	BERRIEDALE DR	SHADY LN	MILTON DR	394	20	7,880	Residential	AC	**83**
3530	130	BERRIEDALE DR	MILTON DR	SHADOW LN	282	20	5,640	Residential	AC	**83**
3530	140	BERRIEDALE DR	SHADOW LN	CAROLYN CT	559	20	11,180	Residential	AC	**81**
3530	150	BERRIEDALE DR	CAROLYN CT	OAK TREE CT	387	20	7,740	Residential	AC	**70**
3530	160	BERRIEDALE DR	OAK TREE CT	FRANKIE AVE	357	21	7,497	Residential	AC	**79**
3530	20	BERRIEDALE DR	TARBERT AVE	KINCROSS AVE	622	29	18,038	Residential	AC	**82**
3530	30	BERRIEDALE DR	KINCROSS AVE	RANNOCK DR	364	24	8,736	Residential	AC	**85**
3530	40	BERRIEDALE DR	RANNOCK DR	RUTHERGLEN DR	1,087	27	29,349	Residential	AC	**84**
3530	50	BERRIEDALE DR	RUTHERGLEN DR	PAWLING CT	351	24	8,424	Residential	AC	**79**
3530	60	BERRIEDALE DR	PAWLING CT	WAVERLY CT	232	23	5,336	Residential	AC	**80**
3530	70	BERRIEDALE DR	WAVERLY CT	ROCKFORD DR	532	23	12,236	Residential	AC	**79**
3530	80	BERRIEDALE DR	ROCKFORD DR	BELLE TERRE CT	336	20	6,720	Residential	AC	**75**
3530	90	BERRIEDALE DR	BELLE TERRE CT	BRUSSELS CT	343	20	6,860	Residential	AC	**66**
3540	10	BERTRAM DR	RYAN ST	WILDER DR	378	28	10,584	Residential	AC	**67**
3540	20	BERTRAM DR	WILDER DR	BERTRAM PL	542	29	15,718	Residential	AC	**61**
3540	30	BERTRAM DR	BERTRAM PL	RYAN ST	339	30	10,170	Residential	AC	**65**
3550	10	BERTRAM PL	BERTRAM DR	SOUTH END	472	29	13,688	Residential	AC	**47**
3560	10	BERWICK DR	CHESTERBROOK DR	STONEYKIRK DR	347	28	9,716	Residential	AC	**86**
3560	20	BERWICK DR	STONEYKIRK DR	WILTSHIRE RD	366	34	12,444	Residential	AC	**79**
3560	30	BERWICK DR	WILTSHIRE RD	MONTCLAIR RD	359	33	11,847	Residential	AC	**83**
3560	40	BERWICK DR	MONTCLAIR RD	NEWPORT RD	364	36	13,104	Residential	AC	**84**
3560	50	BERWICK DR	NEWPORT RD	WELLINGTON DR	362	34	12,308	Residential	AC	**79**
3560	60	BERWICK DR	WELLINGTON DR	BELFORD RD	1,122	35	39,270	Residential	AC	**83**
3570	10	BERWYN CROSS	RAYNOR DR	LONGVIEW DR	308	35	10,780	Residential	AC	**65**
3580	10	BESLY CT	WEST END	KENNY BUNK DR	274	29	7,946	Residential	AC	**50**
3590	10	BESSEMER CIR	NORTH END	CORRINNA ST	823	31	25,513	Residential	AC	**59**
3600	10	BETA ST	OAKVIEW DR	PENROSE DR	547	28	15,316	Residential	AC	**53**
3600	20	BETA ST	PENROSE DR	FENCE	202	29	5,858	Residential	AC	**79**
3600	30	BETA ST	FENCE	MERRIMAC DR	202	20	4,040	Residential	AC	**72**
3600	40	BETA ST	MERRIMAC DR	PARTRIDGE DR	489	21	10,269	Residential	AC	**67**
3600	50	BETA ST	PARTRIDGE DR	MERRIMAC DR	483	19	9,177	Residential	AC	**71**
3600	60	BETA ST	MERRIMAC DR	GRAHAM RD	546	21	11,466	Residential	AC	**70**
3610	10	BETHESDA CT	INGLESIDE DR	EAST END	450	26	11,700	Residential	AC	**66**
3620	10	BETHUNE ST	FORT BRAGG RD	WESTLAWN AVE	583	27	15,741	Residential	AC	**65**
3620	20	BETHUNE ST	WESTLAWN AVE	MORGANTON RD	575	26	14,950	Residential	AC	**54**
3630	10	BEUER DR	NORTH END	WOODMARK DR	509	32	16,288	Residential	AC	**78**
3630	20	BEUER DR	WOODMARK DR	SOUTH END	396	35	13,860	Residential	AC	**54**
3640	10	BEVERLY DR	QUAIL MEADOW DR	CLIFFDALE RD	209	16	3,344	Residential	AC	**62**
3640	100	BEVERLY DR	HIGH KITE PL	NAN ST	412	29	11,948	Residential	AC	**57**
3640	110	BEVERLY DR	NAN ST	SHUMONT DR	1,042	29	30,218	Residential	AC	**64**
3640	120	BEVERLY DR	SHUMONT DR	FOX FERN DR	373	30	11,190	Residential	AC	**70**
3640	130	BEVERLY DR	FOX FERN DR	SOUTH END	479	35	16,765	Residential	AC	**54**
3640	20	BEVERLY DR	CLIFFDALE RD	QUAIL MEADOW DR	210	17	3,570	Residential	AC	**72**
3640	30	BEVERLY DR	QUAIL MEADOW DR	PLEASANT OAK DR	378	38	14,364	Residential	AC	**64**
3640	40	BEVERLY DR	PLEASANT OAK DR	OAKSTONE DR	427	38	16,226	Residential	AC	**61**
3640	50	BEVERLY DR	OAKSTONE DR	QUAILWOOD DR	373	36	13,428	Residential	AC	**63**
3640	60	BEVERLY DR	QUAILWOOD DR	PATRICK DR	356	33	11,748	Residential	AC	**59**
3640	70	BEVERLY DR	PATRICK DR	LESLIE DR	357	38	13,566	Residential	AC	**64**
3640	80	BEVERLY DR	LESLIE DR	PATRICK DR	358	29	10,382	Residential	AC	**63**
3640	90	BEVERLY DR	PATRICK DR	HIGH KITE PL	349	27	9,423	Residential	AC	**58**
3650	10	BEVIL ST	LAMON ST	HILL ST	177	36	6,372	Residential	AC	**58**
3650	20	BEVIL ST	HILL ST	N EASTERN BLVD	468	36	16,848	Residential	AC	**65**
3650	30	BEVIL ST	N EASTERN BLVD	GROVE ST	83	36	2,988	Residential	AC	**84**
3660	10	BIANCA PL	TIMBERCROFT LN	SOUTH END	218	40	8,720	Residential	AC	**49**
3670	10	BIBAR RD	BINGHAM DR	DS@590FT	590	23	13,570	Residential	AC	**67**

BranchID	Section ID	Branch Name	From	To	Pavement Length (ft)	Pavement Width (ft)	Total Area (ft2)	Section Rank	Pavement Type	Current PCI (May 2022)
3670	20	BIBAR RD	DS@590FT	RENWICK DR	110	30	3,300	Residential	AC	**66**
3670	30	BIBAR RD	RENWICK DR	BEAR CREEK CIR	493	22	10,846	Residential	AC	**64**
3680	10	BIBB CT	S INGLESIDE DR	EAST END	262	31	8,122	Residential	AC	**47**
3690	10	BIG WOOD RD	TIMBERCROFT LN	BROOKSHIRE ST	1,108	28	31,024	Residential	AC	**57**
3700	10	BIGHORN DR	WEST END	WICHITA DR	433	30	12,990	Residential	AC	**66**
3700	20	BIGHORN DR	WICHITA DR	EAST END	328	31	10,168	Residential	AC	**62**
3710	10	BILLINGSFORD CIR	NORHT END	ASHDOWN PL	277	34	9,418	Residential	AC	**81**
3720	10	BILTMORE DR	S SUMAC CIR	MANGO CIR	502	29	14,558	Residential	AC	**79**
3720	20	BILTMORE DR	MANGO CIR	IRONWOOD DR	361	30	10,830	Residential	AC	**76**
3720	30	BILTMORE DR	IRONWOOD DR	SHAGBARK RD	452	29	13,108	Residential	AC	**76**
3720	40	BILTMORE DR	SHAGBARK RD	HORNBEAM RD	991	28	27,748	Residential	AC	**75**
3730	10	BIMINI PL	ANDROS DR	GEORGETOWN CIR	1,085	29	31,465	Residential	AC	**67**
3730	20	BIMINI PL	GEORGETOWN CIR	SOUTH END	338	38	12,844	Residential	AC	**68**
3740	10	BINGHAM PL	WEST END	BUNCE RD	767	34	26,078	Residential	AC	**77**
3750	10	BIRCH RD	REDWOOD DR	SANDALWOOD DR	1,152	28	32,256	Residential	AC	**75**
3750	20	BIRCH RD	SANDALWOOD DR	HEMLOCK DR	365	28	10,220	Residential	AC	**62**
3750	30	BIRCH RD	HEMLOCK DR	POPLAR DR	1,545	29	44,805	Residential	AC	**71**
3750	40	BIRCH RD	POPLAR DR	ELDER LN	550	26	14,300	Residential	AC	**68**
3750	50	BIRCH RD	ELDER LN	HEMLOCK DR	342	22	7,524	Residential	AC	**70**
3750	60	BIRCH RD	HEMLOCK DR	SANDALWOOD DR	377	25	9,425	Residential	AC	**69**
3750	70	BIRCH RD	SANDALWOOD DR	EUCALYPTUS RD	548	21	11,508	Residential	AC	**60**
3750	80	BIRCH RD	EUCALYPTUS RD	HOPE MILLS RD	451	22	9,922	Residential	AC	**66**
3760	10	BIRCHCREFT DR	BIRCHCREFT DR	WINDLOCK DR	505	35	17,675	Residential	AC	**92**
3760	20	BIRCHCREFT DR	WINDLOCK DR	WEYMOUTH CT	829	30	24,870	Residential	AC	**94**
3760	30	BIRCHCREFT DR	WEYMOUTH CT	BISHOPGATE PL	350	30	10,500	Residential	AC	**94**
3760	40	BIRCHCREFT DR	BISHOPGATE PL	LAKE TRAIL DR	344	29	9,976	Residential	AC	**94**
3770	10	BIRCHMERE WAY	WEST END	WILD CAT RD	203	26	5,278	Residential	AC	**86**
3770	20	BIRCHMERE WAY	WILD CAT RD	VANDENBERG DR	404	25	10,100	Residential	AC	**74**
3770	30	BIRCHMERE WAY	VANDENBERG DR	DS@360FT	360	20	7,200	Residential	AC	**80**
3770	40	BIRCHMERE WAY	DS@360FT	DS@790FT	441	21	9,261	Residential	AC	**62**
3770	50	BIRCHMERE WAY	DS@790FT	DS@1955FT	1,156	26	30,056	Residential	AC	**47**
3770	60	BIRCHMERE WAY	DS@1955FT	RIVER RD	347	30	10,410	Residential	AC	**67**
3780	10	BIRKDALE CT	WAGONER DR	EAST END	623	32	19,936	Residential	AC	**84**
3790	10	BIRKHOFF LN	BROADMAN AVE	BROADMAN AVE	1,109	28	31,052	Residential	AC	**70**
3800	10	BIRNAM DR	DEVANE ST	SOUTH END	445	32	14,240	Residential	AC	**57**
3810	10	BISCAYNE DR	BROADVIEW DR	EAST END	491	35	17,185	Residential	AC	**65**
3820	10	BISHOPGATE PL	NORTH END	BIRCHCREFT DR	516	35	18,060	Residential	AC	**91**
3830	10	BISMARK CT	NORTH END	BANBURY DR	177	42	7,434	Residential	AC	**59**
3840	10	BITTEROOT CT	WATERS EDGE DR	SOUTH END	451	36	16,236	Residential	AC	**72**
3850	10	BITTERSWEET DR	NORTH END	EDELWEISS PL	869	20	17,380	Residential	AC	**63**
3850	20	BITTERSWEET DR	EDELWEISS PL	TAYBERRY CT	438	20	8,760	Residential	AC	**82**
3850	30	BITTERSWEET DR	TAYBERRY CT	STONEY POINT RD	557	20	11,140	Residential	AC	**75**
3860	10	BIWAY CIR	NORTH END	SPY GLASS DR	194	41	7,954	Residential	AC	**78**
3870	10	BIXLEY DR	SWANN ST	DAISY LN	351	36	12,636	Residential	AC	**82**
3870	20	BIXLEY DR	DAISY LN	DUNCAN ST	656	36	23,616	Residential	AC	**87**
3880	10	BLACK CREEK CT	RIDGE RD	PEBBLE RIDGE CT	403	28	11,284	Residential	AC	**85**
3880	20	BLACK CREEK CT	PEBBLE RIDGE CT	SOUTH END	203	41	8,323	Residential	AC	**74**
3890	10	BLACK DR	SMITHFIELD ST	N REILLY RD	334	25	8,350	Residential	AC	**65**
3900	10	BLACK TOWER CT	LANCERS DR	SOUTH END	292	38	11,096	Residential	AC	**83**
3910	10	BLACKBIRD RD	SOUTHBEND DR	ELKHORN DR	1,096	29	31,784	Residential	AC	**48**
3920	10	BLACKFRIARS RD	WEST END	BROOKCLIFF RD	328	38	12,464	Residential	AC	**87**
3920	20	BLACKFRIARS RD	BROOKCLIFF RD	MOORGATE CIR	332	30	9,960	Residential	AC	**85**
3920	30	BLACKFRIARS RD	MOORGATE CIR	LAKE TRAIL DR	271	29	7,859	Residential	AC	**91**
3920	40	BLACKFRIARS RD	LAKE TRAIL DR	EAST END	240	38	9,120	Residential	AC	**83**
3930	10	BLACKWATER CT	TRUEWINDS DR	DEEPWATER CT	238	26	6,188	Residential	AC	**84**
3930	20	BLACKWATER CT	DEEPWATER CT	DS@355FT	355	26	9,230	Residential	AC	**89**
3930	30	BLACKWATER CT	DS@355FT	BLOCKADE RUNNER DR	161	25	4,025	Residential	AC	**83**
3940	10	BLACKWELL ST	S PLYMOUTH ST	OSCAR ST	206	21	4,326	Residential	AC	**53**
3940	20	BLACKWELL ST	OSCAR ST	SLOAN AVE	811	22	17,842	Residential	AC	**71**
3950	10	BLAIRMORE PL	LANSDOWNE RD	LYNHURST DR	1,065	27	28,755	Residential	AC	**58**
3960	10	BLAIRWOOD DR	MCDOUGAL DR	MCDOUGAL DR	324	29	9,396	Residential	AC	**36**
3960	20	BLAIRWOOD DR	MCDOUGAL DR	CARNSMORE DR	342	29	9,918	Residential	AC	**41**
3960	30	BLAIRWOOD DR	CARNSMORE DR	EAST END	572	28	16,016	Residential	AC	**52**
3970	10	BLAKE ST	FACILITY DR	SHERMAN DR	423	26	10,998	Residential	AC	**75**
3970	20	BLAKE ST	SHERMAN DR	EVERGREEN DR	789	25	19,725	Residential	AC	**91**

BranchID	Section ID	Branch Name	From	To	Pavement Length (ft)	Pavement Width (ft)	Total Area (ft2)	Section Rank	Pavement Type	Current PCI (May 2022)
3980	10	BLANDFORD PL	SOUTHVIEW CIR	SOUTH END	205	40	8,200	Residential	AC	**79**
3990	10	BLANKSHIRE RD	FOXBERRY RD	BARLEY HILL CT	340	28	9,520	Residential	AC	**90**
3990	20	BLANKSHIRE RD	BARLEY HILL CT	WINDY GROVE CT	1,232	28	34,496	Residential	AC	**87**
3990	30	BLANKSHIRE RD	WINDY GROVE CT	RYEFIELD DR	234	30	7,020	Residential	AC	**93**
4000	10	BLANTON RD	JOHNSON ST	GOODYEAR AVE	1,180	20	23,600	Residential	AC	**52**
4000	100	BLANTON RD	PAMALEE DR	GALLERIA DR	335	37	12,395	Residential	AC	**62**
4000	110	BLANTON RD	GALLERIA DR	SOUTH END	178	36	6,408	Residential	AC	**73**
4000	120	BLANTON RD	VILLAGIO PL	BRAGG BLVD	628	40	25,120	Residential	AC	**88**
4000	20	BLANTON RD	GOODYEAR AVE	LAUREN MCNEILL LOOP	723	20	14,460	Residential	AC	**45**
4000	30	BLANTON RD	LAUREN MCNEILL LOOP	LAUREN MCNEILL LOOP	42	60	2,520	Residential	AC	**54**
4000	40	BLANTON RD	LAUREN MCNEILL LOOP	PARKWOOD CIR	517	20	10,340	Residential	AC	**53**
4000	50	BLANTON RD	PARKWOOD CIR	TRYON DR	154	21	3,234	Residential	AC	**34**
4000	60	BLANTON RD	TRYON DR	ODD CT	194	22	4,268	Residential	AC	**43**
4000	70	BLANTON RD	ODD CT	GAZELLA CIR	209	21	4,389	Residential	AC	**39**
4000	80	BLANTON RD	GAZELLA CIR	DUNCAN ST	654	21	13,734	Residential	AC	**45**
4000	90	BLANTON RD	DUNCAN ST	PAMALEE DR	406	37	15,022	Residential	AC	**54**
4010	10	BLANTYRE WAY	NORTH END	ROCKRIDGE LN	411	35	14,385	Residential	AC	**93**
4010	20	BLANTYRE WAY	ROCKRIDGE LN	SOUTH END	402	34	13,668	Residential	AC	**93**
4020	10	BLAZE CT	BUTTERWOOD CIR	SOUTH END	318	36	11,448	Residential	AC	**54**
4030	10	BLOCKADE RUNNER DR	FISHER RD	CARULA LN	169	27	4,563	Residential	AC	**81**
4030	100	BLOCKADE RUNNER DR	SEAFARER DR	LAKEWOOD DR	461	34	15,674	Residential	AC	**93**
4030	20	BLOCKADE RUNNER DR	CARULA LN	SOUTH BANK CT	260	27	7,020	Residential	AC	**88**
4030	30	BLOCKADE RUNNER DR	SOUTH BANK CT	SEAWATER CT	384	26	9,984	Residential	AC	**89**
4030	40	BLOCKADE RUNNER DR	SEAWATER CT	SCHONNER CT	291	26	7,566	Residential	AC	**85**
4030	50	BLOCKADE RUNNER DR	SCHONNER CT	BLACKWATER CT	291	26	7,566	Residential	AC	**81**
4030	60	BLOCKADE RUNNER DR	BLACKWATER CT	SEAVISTA CT	373	27	10,071	Residential	AC	**86**
4030	70	BLOCKADE RUNNER DR	SEAVISTA CT	BARGEMASTER DR	180	26	4,680	Residential	AC	**96**
4030	80	BLOCKADE RUNNER DR	BARGEMASTER DR	HELMSMAN DR	352	26	9,152	Residential	AC	**92**
4030	90	BLOCKADE RUNNER DR	HELMSMAN DR	SEAFARER DR	313	26	8,138	Residential	AC	**91**
4040	10	BLOOMFIELD DR	HILLIARD DR	THAMESFORD RD	821	28	22,988	Residential	AC	**90**
4040	20	BLOOMFIELD DR	THAMESFORD RD	WALKING LN	237	28	6,636	Residential	AC	**87**
4050	10	BLOOMINGDALE CT	WEST END	INGLESIDE DR	264	33	8,712	Residential	AC	**86**
4060	10	BLOUNT ST	ROBESON ST	WINSLOW ST	473	34	16,082	Collector	AC	**70**
4060	20	BLOUNT ST	WINSLOW ST	WILLIAMS ST	737	25	18,425	Collector	AC	**73**
4060	30	BLOUNT ST	WILLIAMS ST	GLIDDEN ST	822	27	22,194	Collector	AC	**76**
4060	40	BLOUNT ST	GLIDDEN ST	WORTH ST	287	27	7,749	Collector	AC	**69**
4060	50	BLOUNT ST	WORTH ST	CHASE ST	149	26	3,874	Collector	AC	**75**
4060	60	BLOUNT ST	CHASE ST	HOWARDS LN	160	26	4,160	Collector	AC	**69**
4060	70	BLOUNT ST	HOWARDS LN	GILLESPIE ST	401	26	10,426	Collector	AC	**63**
4070	10	BLUE HERON CT	NORTH END	NIGHTHAWK PL	126	78	9,828	Residential	AC	**82**
4080	10	BLUE ST	BRAGG BLVD	WASHINGTON DR	689	35	24,115	Residential	AC	**46**
4080	20	BLUE ST	WASHINGTON DR	MURCHISON RD	916	37	33,892	Residential	AC	**40**
4080	30	BLUE ST	MURCHISON RD	EAST END	538	41	22,058	Residential	AC	**69**
4090	10	BLUEJAY CT	WEST END	QUAILRIDGE DR	450	32	14,400	Residential	AC	**80**
4100	10	BLUERIDGE RD	WESTDALE DR	SOUTH END	484	36	17,424	Residential	AC	**89**
4110	10	BLUESPRINGS RD	GRAHAM RD	SPRUCEWOOD RD	356	34	12,104	Residential	AC	**84**
4110	20	BLUESPRINGS RD	SPRUCEWOOD RD	SOUTH END	51	34	1,734	Residential	AC	**82**
4120	10	BLUESTONE LN	EAST END	TURQUOISE RD	351	35	12,285	Residential	AC	**67**
4120	20	BLUESTONE LN	TURQUOISE RD	WEST END	363	37	13,431	Residential	AC	**61**
4130	10	BLUEWATER PL	SHORELINE DR	EAST END	495	38	18,810	Residential	AC	**66**
4140	10	BLUFF OAK DR	EAST END	CANBY OAK LN	267	26	6,942	Residential	AC	**95**
4150	10	BLUFF ST	KAYWOOD DR	SUNBURY DR	464	23	10,672	Residential	AC	**81**
4150	20	BLUFF ST	SUNBURY DR	ROSEHILL RD	521	22	11,462	Residential	AC	**79**
4160	10	BLUFFSIDE DR	NORTH END	RIVERPARK DR	67	27	1,809	Residential	AC	**97**
4160	20	BLUFFSIDE DR	RIVERPARK DR	RIVERPARK DR	39	27	1,053	Residential	AC	**100**
4160	30	BLUFFSIDE DR	RIVERPARK DR	CAPE POINT DR	319	26	8,294	Residential	AC	**93**
4160	40	BLUFFSIDE DR	CAPE POINT DR	RIVER LANDING DR	570	27	15,390	Residential	AC	**93**
4160	50	BLUFFSIDE DR	RIVER LANDING DR	CAPE POINT DR	1,009	26	26,234	Residential	AC	**87**
4160	60	BLUFFSIDE DR	CAPE POINT DR	SOUTH END	160	26	4,160	Residential	AC	**90**
4170	10	BLUFFVIEW DR	TIMBERCROFT LN	BROOKSHIRE ST	695	28	19,460	Residential	AC	**65**
4170	20	BLUFFVIEW DR	BROOKSHIRE ST	BAYSTONE RD	351	28	9,828	Residential	AC	**63**
4170	30	BLUFFVIEW DR	BAYSTONE RD	EAST END	236	39	9,204	Residential	AC	**64**
4180	10	BLYTHEWOOD LN	CORONATION DR	LEACROFT CT	308	25	7,700	Residential	AC	**80**
4180	20	BLYTHEWOOD LN	LEACROFT CT	BROKENHURST CT	316	28	8,848	Residential	AC	**72**
4180	30	BLYTHEWOOD LN	BROKENHURST CT	RIDGEWAY DR	1,264	28	35,392	Residential	AC	**57**

BranchID	Section ID	Branch Name	From	To	Pavement Length (ft)	Pavement Width (ft)	Total Area (ft2)	Section Rank	Pavement Type	Current PCI (May 2022)
4190	10	BOAHN ST	WAYNE LN	EAST END	547	20	10,940	Residential	AC	**44**
4200	10	BOBWHITE CT	FOXFIRE RD	EAST END	221	37	8,177	Residential	AC	**64**
4210	10	BOGOTA CT	WEST END	MOSQUERA DR	368	33	12,144	Residential	AC	**91**
4220	10	BOLIN CT	EAST END	BREWSTER DR	144	42	6,048	Residential	AC	**59**
4230	10	BOMBAY DR	LOCKS CREEK RD	WHISKERLAKE DR	306	28	8,568	Residential	AC	**35**
4230	20	BOMBAY DR	WHISKERLAKE DR	JEREENS CREEK RD	403	29	11,687	Residential	AC	**44**
4230	30	BOMBAY DR	JEREENS CREEK RD	JEREENS CREEK RD	1,157	30	34,710	Residential	AC	**53**
4230	40	BOMBAY DR	JEREENS CREEK RD	LOCKS CREEK RD	823	30	24,690	Residential	AC	**79**
4240	10	BONAVENTURE CT	NORTH END	RYAN ST	514	28	14,392	Residential	AC	**78**
4250	10	BOND CT	WEST END	SCOTTSDALE DR	143	40	5,720	Residential	AC	**61**
4260	10	BONE CREEK DR	GREEN CREEK RD	TWIN CREEK CT	380	31	11,780	Residential	AC	**86**
4260	20	BONE CREEK DR	TWIN CREEK CT	PINE CREEK CT	338	32	10,816	Residential	AC	**76**
4260	30	BONE CREEK DR	PINE CREEK CT	TOWN CREEK DR	826	31	25,606	Residential	AC	**75**
4260	40	BONE CREEK DR	TOWN CREEK DR	TOWN CREEK DR	39	31	1,209	Residential	AC	**78**
4260	50	BONE CREEK DR	TOWN CREEK DR	CANYON CREST CIR	293	26	7,618	Residential	AC	**76**
4260	60	BONE CREEK DR	CANYON CREST CIR	CANYON CREST CIR	351	26	9,126	Residential	AC	**84**
4260	70	BONE CREEK DR	CANYON CREST CIR	PRIVATE	247	25	6,175	Residential	AC	**80**
4270	10	BONIFACE CT	NORTH END	BROOMSGROVE DR	243	39	9,477	Residential	AC	**57**
4280	10	BONITA CT	NORTH END	MARTINIQUE LN	253	39	9,867	Residential	AC	**79**
4290	10	BONNIE BELL LN	S INGLESIDE DR	INGLENOOK CIR	489	35	17,115	Residential	AC	**93**
4290	20	BONNIE BELL LN	INGLENOOK CIR	GOLF DR	526	34	17,884	Residential	AC	**85**
4290	30	BONNIE BELL LN	GOLF DR	PADDLEWHEEL RD	1,010	35	35,350	Residential	AC	**93**
4300	10	BONNIE ST	HADDOCK ST	BRAGG BLVD	1,334	20	26,680	Residential	AC	**58**
4310	10	BOONE TRL EXT	VILLAGE DR	QUIET CV	603	43	25,929	Residential	AC	**77**
4310	20	BOONE TRL EXT	QUIET CV	OWEN DR	1,365	47	64,155	Residential	AC	**74**
4320	10	BOROS DR	HELEN ST	MAXINE ST	370	36	13,320	Residential	AC	**67**
4320	20	BOROS DR	MAXINE ST	MINTZ AVE	726	36	26,136	Residential	AC	**71**
4320	30	BOROS DR	MINTZ AVE	TREVINO DR	885	28	24,780	Residential	AC	**65**
4320	40	BOROS DR	TREVINO DR	SARAZEN DR	985	29	28,565	Residential	AC	**71**
4320	50	BOROS DR	SARAZEN DR	BARBER AVE	526	28	14,728	Residential	AC	**63**
4320	60	BOROS DR	BARBER AVE	HELEN ST	1,176	28	32,928	Residential	AC	**57**
4330	10	BORTHWICK DR	CELTIC DR	CAITHNESS DR	916	30	27,480	Residential	AC	**48**
4340	10	BOSDEN PL	NORTH END	PEBBLESTONE DR	241	37	8,917	Residential	AC	**91**
4350	10	BOSTIAN DR	KILMORY DR	NORTON DR	418	20	8,360	Residential	AC	**54**
4350	20	BOSTIAN DR	NORTON DR	ELKINS DR	647	20	12,940	Residential	AC	**61**
4350	30	BOSTIAN DR	ELKINS DR	SOUTH END	706	22	15,532	Residential	AC	**60**
4360	10	BOSTICK CT	SEAFORD DR	SOUTH END	294	39	11,466	Residential	AC	**72**
4370	10	BOSTICK DR	WEST END	SEAFORD DR	188	29	5,452	Residential	AC	**31**
4370	20	BOSTICK DR	SEAFORD DR	FORMAN DR	417	30	12,510	Residential	AC	**56**
4370	30	BOSTICK DR	FORMAN DR	BANGOR CT	486	30	14,580	Residential	AC	**46**
4370	40	BOSTICK DR	BANGOR CT	BOSTICK DR	501	30	15,030	Residential	AC	**58**
4370	50	BOSTICK DR	BOSTICK DR	SEAFORD DR	335	30	10,050	Residential	AC	**72**
4380	10	BOSWELL CT	NORTH END	SARAZEN DR	336	35	11,760	Residential	AC	**72**
4390	10	BOTANY CT	BROOKFIELD RD	SOUTH END	368	33	12,144	Residential	AC	**66**
4400	10	BOUNDARY LN	WEST END	FONTANA ST	164	27	4,428	Residential	AC	**53**
4400	20	BOUNDARY LN	FONTANA ST	REXDALE ST	309	28	8,652	Residential	AC	**54**
4400	30	BOUNDARY LN	REXDALE ST	GENTRY ST	342	26	8,892	Residential	AC	**68**
4400	40	BOUNDARY LN	GENTRY ST	HILLSBORO ST	330	26	8,580	Residential	AC	**68**
4410	10	BOVILL CT	CHRISTINA ST	SOUTH END	168	44	7,392	Residential	AC	**85**
4420	10	BOW ST	GREEN ST	ANN ST	376	47	17,672	Arterial	AC	**90**
4420	20	BOW ST	ANN ST	BOW ST	357	41	14,637	Arterial	AC	**92**
4420	30	BOW ST	BOW ST	PERSON ST	97	28	2,716	Arterial	AC	**76**
4420	40	BOW ST	BOW ST	BOW ST ON RAMP	63	27	1,701	Arterial	AC	**91**
4420	50	BOW ST	BOW ST ON RAMP	PERSON ST	76	30	2,280	Arterial	AC	**55**
4430	10	BOW ST ON RAMP	BOW ST	PERSON ST	168	29	4,872	Arterial	AC	**66**
4440	10	BOWDEN RD	MURCHISON RD	SOUTH END	1,577	20	31,540	Residential	AC	**74**
4450	10	BOWLING GREEN DR	WEST END	BARWIN DR	367	32	11,744	Residential	AC	**77**
4450	20	BOWLING GREEN DR	BARWIN DR	ELLSWORTH DR	754	27	20,358	Residential	AC	**70**
4460	10	BOWMAN CT	WEST END	PAISLEY AVE	315	33	10,395	Residential	AC	**50**
4470	10	BOXLEY CT	NORTH END	ROCKRIDGE LN	415	35	14,525	Residential	AC	**95**
4480	10	BOYER CT	NORTH END	STILLWATER DR	165	36	5,940	Residential	AC	**91**
4490	10	BRACEBRIDGE CT	NORTH END	CINDERHILL CT	355	37	13,135	Residential	AC	**66**
4490	20	BRACEBRIDGE CT	CINDERHILL CT	BROOMSGROVE DR	245	29	7,105	Residential	AC	**71**
4500	10	BRADDOCK DR	CHADWICK RD	CRANBROOK DR	727	36	26,172	Residential	AC	**64**
4500	20	BRADDOCK DR	CRANBROOK DR	SOUTH END	165	36	5,940	Residential	AC	**56**

BranchID	Section ID	Branch Name	From	To	Pavement Length (ft)	Pavement Width (ft)	Total Area (ft2)	Section Rank	Pavement Type	Current PCI (May 2022)
4510	10	BRADFORD AVE	HAY ST	ARSENAL AVE	467	35	16,345	Residential	AC	**64**
4510	20	BRADFORD AVE	ARSENAL AVE	BRADFORD AVE ON RAMP	609	38	23,142	Residential	AC	**65**
4510	30	BRADFORD AVE	BRADFORD AVE ON RAMP	MCGILVARY ST	95	36	3,420	Residential	AC	**79**
4510	40	BRADFORD AVE	MCGILVARY ST	CAPITOL PEAR LN	679	29	19,691	Residential	AC	**67**
4510	50	BRADFORD AVE	CAPITOL PEAR LN	ELLIS ST	283	29	8,207	Residential	AC	**77**
4520	10	BRADFORD AVE ON RAMP	BRADFORD AVE	MCGILVARY ST	139	60	8,340	Residential	AC	**72**
4530	10	BRADLEY ST	NORTH END	MOSSWOOD LN	151	32	4,832	Residential	AC	**71**
4530	20	BRADLEY ST	MOSSWOOD LN	SHEA CT	397	32	12,704	Residential	AC	**67**
4530	30	BRADLEY ST	SHEA CT	RYDER ST	122	31	3,782	Residential	AC	**67**
4530	40	BRADLEY ST	RYDER ST	WALKER ST	261	32	8,352	Residential	AC	**48**
4540	10	BRAEMAR PL	BROYHILL RD	SOUTH END	143	46	6,578	Residential	AC	**90**
4550	10	BRAGG BLVD OFF	BRAGG BLVD	FORT BRAGG RD	264	20	5,280	Residential	AC	**64**
4560	10	BRAGG BLVD ON RAMP	BRAGG BLVD	FORT BRAGG RD	113	28	3,164	Residential	AC	**75**
4560	20	BRAGG BLVD ON RAMP	FORT BRAGG RD	FORT BRAGG RD ON RAMP	99	21	2,079	Residential	AC	**85**
4570	10	BRAINERD AVE	RAMSEY ST	FREEMAN ST	327	36	11,772	Residential	AC	**69**
4570	20	BRAINERD AVE	FREEMAN ST	DS@355FT	356	36	12,816	Residential	AC	**59**
4570	30	BRAINERD AVE	DS@355FT	MYRTLE HILL LN	507	36	18,252	Residential	AC	**64**
4570	40	BRAINERD AVE	MYRTLE HILL LN	EAST END	273	33	9,009	Residential	AC	**66**
4580	10	BRAMBLEWOOD CT	REEDY CREEK DR	SOUTH END	440	32	14,080	Residential	AC	**74**
4590	10	BRANDERMILL RD	CLIFFDALE RD	PELLA PL	685	33	22,605	Residential	AC	**59**
4590	20	BRANDERMILL RD	PELLA PL	BACARRO PL	368	28	10,304	Residential	AC	**56**
4590	30	BRANDERMILL RD	BACARRO PL	MONDAVI PL	296	28	8,288	Residential	AC	**68**
4590	40	BRANDERMILL RD	MONDAVI PL	SONORA PL	152	28	4,256	Residential	AC	**70**
4590	50	BRANDERMILL RD	SONORA PL	PRIVATE	126	27	3,402	Residential	AC	**70**
4600	10	BRANDON CT	WEST END	SUNBURY DR	196	32	6,272	Residential	AC	**71**
4610	10	BRANDTS LN	HILLSIDE AVE	HALE ST	461	16	7,376	Residential	AC	**53**
4620	10	BRANDYWINE CT	VILLAGE DR	SOUTH END	420	31	13,020	Residential	AC	**61**
4630	10	BRANNAN WAY	BATTLE RD	SOUTH END	420	36	15,120	Residential	AC	**85**
4640	10	BRANSON ST	WOODCREST RD	BRANSON ST	144	35	5,040	Residential	AC	**90**
4640	100	BRANSON ST	DAVIS ST	MYROVER ST	353	36	12,708	Residential	AC	**88**
4640	110	BRANSON ST	MYROVER ST	TURNPIKE RD	166	36	5,976	Residential	AC	**88**
4640	120	BRANSON ST	TURNPIKE RD	BRADFORD AVE	700	36	25,200	Residential	AC	**72**
4640	20	BRANSON ST	BRANSON ST	WOODCREST RD	143	24	3,432	Residential	AC	**92**
4640	30	BRANSON ST	BRANSON ST	VALLEY RD	181	35	6,335	Residential	AC	**95**
4640	50	BRANSON ST	VALLEY RD	VALLEY RD	100	34	3,400	Residential	AC	**97**
4640	60	BRANSON ST	VALLEY RD	BROADFOOT AVE	201	34	6,834	Residential	AC	**90**
4640	70	BRANSON ST	BROADFOOT AVE	HIGHLAND AVE	346	36	12,456	Residential	AC	**90**
4640	80	BRANSON ST	HIGHLAND AVE	BRYAN ST	346	36	12,456	Residential	AC	**87**
4640	90	BRANSON ST	BRYAN ST	DAVIS ST	546	36	19,656	Residential	AC	**95**
4650	10	BRASS CT	EAST END	GARNET DR	310	37	11,470	Residential	AC	**84**
4650	20	BRASS CT	GARNET DR	WEST END	432	34	14,688	Residential	AC	**87**
4660	10	BRASSWOOD DR	FERN CREEK PL	MAHOGANY RD	337	29	9,773	Residential	AC	**77**
4660	20	BRASSWOOD DR	MAHOGANY RD	BROOKRIDGE DR	332	31	10,292	Residential	AC	**77**
4660	30	BRASSWOOD DR	BROOKRIDGE DR	BUTTERMERE DR	1,055	30	31,650	Residential	AC	**74**
4670	10	BRAWLEY AVE	ELLIE AVE	BEGONIA DR	378	29	10,962	Residential	AC	**87**
4670	20	BRAWLEY AVE	BEGONIA DR	GERANIUM DR	305	29	8,845	Residential	AC	**91**
4670	30	BRAWLEY AVE	GERANIUM DR	GOLDENRAIN DR	324	30	9,720	Residential	AC	**85**
4670	40	BRAWLEY AVE	GOLDENRAIN DR	ELLIE AVE	297	30	8,910	Residential	AC	**88**
4670	50	BRAWLEY AVE	ELLIE AVE	TREYBURN BLVD	203	29	5,887	Residential	AC	**89**
4670	60	BRAWLEY AVE	TREYBURN BLVD	TREYBURN BLVD	40	29	1,160	Residential	AC	**98**
4670	70	BRAWLEY AVE	TREYBURN BLVD	GREEN WAY DR	211	30	6,330	Residential	AC	**95**
4670	80	BRAWLEY AVE	GREEN WAY DR	CORNFIELD AVE	995	35	34,825	Residential	AC	**96**
4680	10	BRECHIN RD	WESTWOOD DR	MURRAY HILL RD	969	36	34,884	Residential	AC	**63**
4680	20	BRECHIN RD	MURRAY HILL RD	GLENBURNEY DR	771	32	24,672	Residential	AC	**76**
4680	30	BRECHIN RD	GLENBURNEY DR	FAIRFIELD RD	627	35	21,945	Residential	AC	**78**
4690	10	BRECKINRIDGE ST	KAYWOOD DR	SUNBURY DR	463	22	10,186	Residential	AC	**66**
4690	20	BRECKINRIDGE ST	SUNBURY DR	ROSEHILL RD	219	23	5,037	Residential	AC	**71**
4700	10	BREECE ST	SAMUEL ST	DOUGLAS ST	363	18	6,534	Residential	AC	**77**
4710	10	BREEZEWOOD AVE	MARLBOROUGH RD	PURDUE DR	1,399	37	51,763	Residential	AC	**73**
4710	20	BREEZEWOOD AVE	PURDUE DR	FORSYTHE ST	1,200	36	43,200	Residential	AC	**79**
4720	10	BREMER ST	JOHNSON ST	GOODYEAR AVE	1,024	20	20,480	Residential	AC	**60**
4720	20	BREMER ST	GOODYEAR AVE	HELEN ST	1,545	21	32,445	Residential	AC	**67**
4730	10	BRENDA DR	MURCHISON RD	CRAFT ST	537	33	17,721	Residential	AC	**62**
4730	20	BRENDA DR	CRAFT ST	ONSLOW ST	315	30	9,450	Residential	AC	**62**
4730	30	BRENDA DR	ONSLOW ST	HOUSTON RD	341	30	10,230	Residential	AC	**83**

BranchID	Section ID	Branch Name	From	To	Pavement Length (ft)	Pavement Width (ft)	Total Area (ft2)	Section Rank	Pavement Type	Current PCI (May 2022)
4730	40	BRENDA DR	HOUSTON RD	COKER ST	341	28	9,548	Residential	AC	**80**
4730	50	BRENDA DR	COKER ST	SOUTH END	261	29	7,569	Residential	AC	**84**
4740	10	BRENTWOOD DR	VILLAGE DR	WESTHILL DR	481	35	16,835	Residential	AC	**74**
4740	20	BRENTWOOD DR	WESTHILL DR	IRELAND DR	333	35	11,655	Residential	AC	**70**
4750	10	BRETTON DR	AINSLEY ST	RYAN ST	330	30	9,900	Residential	AC	**54**
4760	10	BREWER ST	EDGAR ST	EMILY ST	343	28	9,604	Residential	AC	**70**
4760	20	BREWER ST	EMILY ST	NICKY AVE	351	27	9,477	Residential	AC	**66**
4760	30	BREWER ST	NICKY AVE	GREENSBORO ST	348	27	9,396	Residential	AC	**67**
4770	10	BREWSTER DR	DECATUR DR	BREWSTER PL	610	25	15,250	Residential	AC	**93**
4770	20	BREWSTER DR	BREWSTER PL	FLETCHER AVE	606	26	15,756	Residential	AC	**93**
4770	30	BREWSTER DR	FLETCHER AVE	RAMONA DR	389	26	10,114	Residential	AC	**88**
4770	40	BREWSTER DR	RAMONA DR	SABLE DR	294	25	7,350	Residential	AC	**92**
4770	50	BREWSTER DR	SABLE DR	SOUTH END	326	24	7,824	Residential	AC	**89**
4770	60	BREWSTER DR	AUDREY CT	BOLIN CT	823	34	27,982	Residential	AC	**82**
4770	70	BREWSTER DR	BOLIN CT	INGLESIDE DR	631	31	19,561	Residential	AC	**86**
4780	10	BREWSTER PL	BREWSTER DR	EAST END	258	43	11,094	Residential	AC	**58**
4790	10	BRIAR CIR	OWEN DR	OWEN DR	1,200	36	43,200	Residential	AC	**58**
4800	10	BRIARCLIFF DR	WESTMONT DR	EAST END	547	36	19,692	Residential	AC	**54**
4810	10	BRIARCREEK PL	MEDIAN	DARTMOUTH DR	158	20	3,160	Residential	AC	**66**
4810	20	BRIARCREEK PL	DARTMOUTH DR	MEDIAN	147	20	2,940	Residential	AC	**61**
4810	30	BRIARCREEK PL	MEDIAN	SOUTH END	1,188	29	34,452	Residential	AC	**59**
4820	10	BRIARGATE LN	GLENCORRA DR	CEDAR GLEN DR	1,053	30	31,590	Residential	AC	**89**
4830	10	BRIARWOOD LN	FOREST HILLS DR	SOUTH END	324	33	10,692	Residential	AC	**69**
4840	10	BRICKYARD DR	NORTH END	LAKEDALE DR	301	36	10,836	Residential	AC	**91**
4840	20	BRICKYARD DR	LAKEDALE DR	SOUTH END	425	33	14,025	Residential	AC	**92**
4850	10	BRIDGEHEAD CIR	PRIVATE	ROUNDABOUT	156	60	9,360	Residential	AC	**0**
4850	20	BRIDGEHEAD CIR	ROUNDABOUT	ROUNDABOUT	124	23	2,852	Residential	AC	**82**
4850	30	BRIDGEHEAD CIR	ROUNDABOUT	ROUNDABOUT	128	24	3,072	Collector	AC	**90**
4850	40	BRIDGEHEAD CIR	ROUNDABOUT	PRIVATE	145	16	2,320	Collector	AC	**75**
4860	10	BRIDGEMAN DR	DECATUR DR	N REILLY RD	1,010	29	29,290	Residential	AC	**94**
4870	10	BRIDGER ST	NORTH END	THELBERT DR	126	36	4,536	Residential	AC	**51**
4870	20	BRIDGER ST	THELBERT DR	TORREY DR	1,179	36	42,444	Residential	AC	**49**
4870	30	BRIDGER ST	TORREY DR	THELBERT DR	444	34	15,096	Residential	AC	**57**
4870	40	BRIDGER ST	THELBERT DR	THELBERT DR	32	60	1,920	Residential	AC	**61**
4870	50	BRIDGER ST	THELBERT DR	SOUTH END	136	37	5,032	Residential	AC	**69**
4880	10	BRIDGETON WAY	LOCKS CREEK RD	JEREENS CREEK RD	678	29	19,662	Residential	AC	**82**
4890	10	BRIDGETTE ST	NORTH END	LEVI RD	417	30	12,510	Residential	AC	**94**
4890	20	BRIDGETTE ST	LEVI RD	MARTHA CT	289	30	8,670	Residential	AC	**93**
4890	30	BRIDGETTE ST	MARTHA CT	LOWELL HARRIS RD	300	30	9,000	Residential	AC	**90**
4900	10	BRIGADOON LN	WINDING CREEK RD	MCPHEE DR	546	27	14,742	Residential	AC	**54**
4910	10	BRIGHT VIEW ST	WEST END	GENTLE BEND WAY	201	39	7,839	Residential	AC	**94**
4920	10	BRIGHTON RD	MORISTON RD	BELFORD RD	842	35	29,470	Residential	AC	**69**
4920	20	BRIGHTON RD	BELFORD RD	RAEFORD RD	724	37	26,788	Residential	AC	**76**
4930	10	BRIGHTWOOD DR	MURRAY HILL RD	MURRAY HILL RD	2,009	28	56,252	Residential	AC	**68**
4940	10	BRINKLEY ST	NORTH ST	SEWELL ST	463	36	16,668	Residential	AC	**87**
4940	20	BRINKLEY ST	SEWELL ST	EAST END	1,494	36	53,784	Residential	AC	**85**
4950	10	BRISBANE CT	FERNCREEK DR	SOUTH END	599	32	19,168	Residential	AC	**94**
4960	10	BRISBY CT	DUNCAN ST	SOUTH END	186	42	7,812	Residential	AC	**73**
4970	10	BRISTLECONE DR	NORTH END	ABERNATHY DR	176	37	6,512	Residential	AC	**81**
4970	20	BRISTLECONE DR	ABERNATHY DR	HOLSTEIN DR	751	37	27,787	Residential	AC	**71**
4970	30	BRISTLECONE DR	HOLSTEIN DR	ABERNATHY DR	458	38	17,404	Residential	AC	**70**
4970	40	BRISTLECONE DR	ABERNATHY DR	GREEN VALLEY RD	536	37	19,832	Residential	AC	**66**
4980	10	BRISTOL DR	PRITCHETT RD	CLIFFORD AVE	362	29	10,498	Residential	AC	**80**
4980	20	BRISTOL DR	CLIFFORD AVE	EAST END	902	34	30,668	Residential	AC	**72**
4990	10	BRITON CIR	TRADEWINDS DR	MORISTON RD	205	28	5,740	Residential	AC	**88**
4990	20	BRITON CIR	MORISTON RD	KINKEAD CT	1,127	28	31,556	Residential	AC	**84**
5000	10	BRITON CT	WEST END	ANDREA CT	245	38	9,310	Residential	AC	**85**
5000	20	BRITON CT	ANDREA CT	TRADEWINDS DR	119	29	3,451	Residential	AC	**83**
5010	10	BROAD ST	GROVE ST	PERSON ST	1,438	21	30,198	Residential	AC	**53**
5010	20	BROAD ST	PERSON ST	E RUSSELL ST	808	42	33,936	Residential	AC	**58**
5010	30	BROAD ST	E RUSSELL ST	CHESTNUT ST	411	22	9,042	Residential	AC	**45**
5020	10	BROADELL DR	SEABROOK RD	GOLA DR	366	37	13,542	Residential	AC	**55**
5020	20	BROADELL DR	GOLA DR	PRIMROSE DR	687	36	24,732	Residential	AC	**66**
5020	30	BROADELL DR	PRIMROSE DR	DRUID ST	696	37	25,752	Residential	AC	**59**
5020	40	BROADELL DR	DRUID ST	ALBANY ST	1,100	37	40,700	Residential	AC	**60**

BranchID	Section ID	Branch Name	From	To	Pavement Length (ft)	Pavement Width (ft)	Total Area (ft2)	Section Rank	Pavement Type	Current PCI (May 2022)
5030	10	BROADFOOT AVE	SIMPSON ST	MORGAN ST	446	54	24,084	Residential	AC	**0**
5030	20	BROADFOOT AVE	ARSENAL AVE	CLARK ST	347	36	12,492	Residential	AC	**68**
5030	30	BROADFOOT AVE	CLARK ST	BRANSON ST	499	36	17,964	Residential	AC	**67**
5030	40	BROADFOOT AVE	BRANSON ST	SIMPSON ST	312	37	11,544	Residential	AC	**87**
5040	10	BROADGATE RD	W SUMMERCHASE DR	LETTERFEARN DR	349	26	9,074	Residential	AC	**94**
5040	20	BROADGATE RD	LETTERFEARN DR	EAST END	162	39	6,318	Residential	AC	**88**
5050	10	BROADMAN AVE	NORTH END	BROOKGREEN DR	108	29	3,132	Residential	AC	**64**
5050	20	BROADMAN AVE	BROOKGREEN DR	BIRKHOFF LN	438	30	13,140	Residential	AC	**51**
5050	30	BROADMAN AVE	BIRKHOFF LN	BIRKHOFF LN	1,778	29	51,562	Residential	AC	**73**
5050	40	BROADMAN AVE	BIRKHOFF LN	BROOKGREEN DR	343	29	9,947	Residential	AC	**65**
5060	10	BROADMORE DR	REMBRANDT DR	SCHULT DR	250	22	5,500	Residential	AC	**92**
5060	20	BROADMORE DR	SCHULT DR	CONESTOGA DR	247	22	5,434	Residential	AC	**84**
5060	30	BROADMORE DR	CONESTOGA DR	COATHILL ST	976	33	32,208	Residential	AC	**85**
5060	40	BROADMORE DR	COATHILL ST	LAYTON DR	402	32	12,864	Residential	AC	**83**
5060	50	BROADMORE DR	LAYTON DR	GOODEN DR	274	31	8,494	Residential	AC	**74**
5070	10	BROADVIEW DR	TOKAY DR	BISCAYNE DR	407	36	14,652	Residential	AC	**67**
5070	20	BROADVIEW DR	BISCAYNE DR	MELBA ST	635	36	22,860	Residential	AC	**69**
5070	30	BROADVIEW DR	MELBA ST	ABBOTTSWOOD DR	494	36	17,784	Residential	AC	**57**
5070	40	BROADVIEW DR	ABBOTTSWOOD DR	SOUTH END	115	28	3,220	Residential	AC	**64**
5070	50	BROADVIEW DR	LYNN AVE	POST AVE	352	32	11,264	Residential	AC	**57**
5080	10	BROCKWOOD ST	BEAVER STONE RD	HURSTBOURNE LN	1,153	25	28,825	Residential	AC	**67**
5080	20	BROCKWOOD ST	HURSTBOURNE LN	MOSSYVALE WAY	172	25	4,300	Residential	AC	**56**
5080	30	BROCKWOOD ST	MOSSYVALE WAY	TIMBERCROFT LN	823	25	20,575	Residential	AC	**63**
5080	40	BROCKWOOD ST	TIMBERCROFT LN	SANDRIDGE DR	603	26	15,678	Residential	AC	**60**
5090	10	BROCTON DR	PIERRON DR	KEMPER CT	1,014	35	35,490	Residential	AC	**93**
5090	20	BROCTON DR	KEMPER CT	TAMPICO CT	330	35	11,550	Residential	AC	**94**
5090	30	BROCTON DR	TAMPICO CT	KEELER DR	196	35	6,860	Residential	AC	**90**
5090	40	BROCTON DR	KEELER DR	ACUS CT	131	34	4,454	Residential	AC	**83**
5090	50	BROCTON DR	ACUS CT	MORGANTON RD	203	35	7,105	Residential	AC	**84**
5100	10	BROKENHURST CT	BLYTHEWOOD LN	SOUTH END	455	35	15,925	Residential	AC	**82**
5110	10	BROMLEY DR	FILLYAW RD	FRASER DR	385	29	11,165	Residential	AC	**67**
5110	20	BROMLEY DR	FRASER DR	DORNOCH DR	831	29	24,099	Residential	AC	**68**
5110	30	BROMLEY DR	DORNOCH DR	FRASER DR	1,104	29	32,016	Residential	AC	**72**
5120	10	BROMSWORTH TRL	STONINGTON DR	HILLIARD DR	1,155	28	32,340	Residential	AC	**55**
5130	10	BRONCO LN	BEDROCK DR	CONCHO CT	457	27	12,339	Residential	AC	**76**
5130	20	BRONCO LN	CONCHO CT	SANTA FE DR	371	25	9,275	Residential	AC	**73**
5130	30	BRONCO LN	SANTA FE DR	SABINE DR	335	26	8,710	Residential	AC	**67**
5130	40	BRONCO LN	SABINE DR	LONESTAR RD	584	26	15,184	Residential	AC	**66**
5130	50	BRONCO LN	LONESTAR RD	SOUTH END	130	25	3,250	Residential	AC	**65**
5140	10	BRONWYN ST	S REILLY RD	VARGA ST	298	22	6,556	Residential	AC	**82**
5140	20	BRONWYN ST	VARGA ST	BARRY DR	301	24	7,224	Residential	AC	**100**
5140	30	BRONWYN ST	BARRY DR	MAYO CT	386	26	10,036	Residential	AC	**100**
5140	40	BRONWYN ST	MAYO CT	RADNOR ST	308	25	7,700	Residential	AC	**100**
5150	10	BROOK ST	OAKRIDGE AVE	MYRTLE ST	396	25	9,900	Residential	AC	**57**
5150	20	BROOK ST	MYRTLE ST	SPRING ST	445	25	11,125	Residential	AC	**67**
5150	30	BROOK ST	SPRING ST	EAST END	363	26	9,438	Residential	AC	**56**
5160	10	BROOKBERRY CT	OVERLAND CT	SOUTH END	693	34	23,562	Residential	AC	**66**
5170	10	BROOKCLIFF RD	LAKERIDGE DR	BLACKFRIARS RD	642	29	18,618	Residential	AC	**94**
5170	20	BROOKCLIFF RD	BLACKFRIARS RD	ROTTINGHAM CT	441	30	13,230	Residential	AC	**91**
5170	30	BROOKCLIFF RD	ROTTINGHAM CT	SOUTH END	164	30	4,920	Residential	AC	**91**
5180	10	BROOKEMERE PL	STRICKLAND BRIDGE RD	FOSTER GWIN LN	202	22	4,444	Residential	AC	**86**
5180	20	BROOKEMERE PL	FOSTER GWIN LN	STRICKLAND BRIDGE RD	203	25	5,075	Residential	AC	**73**
5180	30	BROOKEMERE PL	FOSTER GWIN LN	FLANAGAN PL	339	29	9,831	Residential	AC	**78**
5180	40	BROOKEMERE PL	FLANAGAN PL	SOUTH END	342	38	12,996	Residential	AC	**85**
5190	10	BROOKFIELD RD	YADKIN RD	FOXFIRE RD	682	27	18,414	Residential	AC	**92**
5190	20	BROOKFIELD RD	FOXFIRE RD	CARDIGON CT	362	25	9,050	Residential	AC	**68**
5190	30	BROOKFIELD RD	CARDIGON CT	GLEN CANYON DR	273	25	6,825	Residential	AC	**62**
5190	40	BROOKFIELD RD	GLEN CANYON DR	WINDFIELD CT	251	25	6,275	Residential	AC	**68**
5190	50	BROOKFIELD RD	WINDFIELD CT	BOTANY CT	275	26	7,150	Residential	AC	**68**
5190	60	BROOKFIELD RD	BOTANY CT	FOXFIRE RD	617	25	15,425	Residential	AC	**69**
5200	10	BROOKFORD CT	NORTH END	RIEGELWOOD ST	436	34	14,824	Residential	AC	**73**
5210	10	BROOKGREEN DR	BROADMAN AVE	BROADMAN AVE	1,048	30	31,440	Residential	AC	**57**
5210	20	BROOKGREEN DR	BROADMAN AVE	RAYCONDA RD	195	29	5,655	Residential	AC	**64**
5220	10	BROOKHAVEN DR	RIDGECREST AVE	DRAYTON RD	823	36	29,628	Residential	AC	**77**
5230	10	BROOKRIDGE DR	MAHOGANY RD	BRASSWOOD DR	1,220	29	35,380	Residential	AC	**79**

BranchID	Section ID	Branch Name	From	To	Pavement Length (ft)	Pavement Width (ft)	Total Area (ft2)	Section Rank	Pavement Type	Current PCI (May 2022)
5240	10	BROOKSHIRE ST	DAHARAN DR	PRESTIGE BLVD	2,036	29	59,044	Residential	AC	**79**
5240	100	BROOKSHIRE ST	WEEPING WATER RUN	WICKERSHAM RD	352	28	9,856	Residential	AC	**71**
5240	110	BROOKSHIRE ST	WICKERSHAM RD	MANGROVE DR	350	29	10,150	Residential	AC	**74**
5240	120	BROOKSHIRE ST	MANGROVE DR	BEAVER STONE RD	348	29	10,092	Residential	AC	**73**
5240	130	BROOKSHIRE ST	BEAVER STONE RD	BUTTERMERE DR	349	29	10,121	Residential	AC	**73**
5240	20	BROOKSHIRE ST	PRESTIGE BLVD	RIM RD	530	29	15,370	Residential	AC	**81**
5240	30	BROOKSHIRE ST	RIM RD	PIN OAK LN	302	29	8,758	Residential	AC	**81**
5240	40	BROOKSHIRE ST	PIN OAK LN	PIN OAK LN	1,814	29	52,606	Residential	AC	**76**
5240	50	BROOKSHIRE ST	PIN OAK LN	BAYSTONE RD	495	29	14,355	Residential	AC	**51**
5240	60	BROOKSHIRE ST	BAYSTONE RD	TIMBERCROFT LN	563	30	16,890	Residential	AC	**56**
5240	70	BROOKSHIRE ST	TIMBERCROFT LN	BLUFFVIEW DR	566	29	16,414	Residential	AC	**59**
5240	80	BROOKSHIRE ST	BLUFFVIEW DR	BIG WOOD RD	289	28	8,092	Residential	AC	**53**
5240	90	BROOKSHIRE ST	BIG WOOD RD	WEEPING WATER RUN	451	30	13,530	Residential	AC	**71**
5250	10	BROOKSIDE AVE	GREENLAND DR	CRESCENT AVE	271	36	9,756	Residential	AC	**71**
5250	20	BROOKSIDE AVE	CRESCENT AVE	PEACHTREE ST	267	36	9,612	Residential	AC	**61**
5250	30	BROOKSIDE AVE	PEACHTREE ST	WESTMONT DR	245	36	8,820	Residential	AC	**71**
5260	10	BROOKWOOD AVE	RAMSEY ST	FAYETTE AVE	377	23	8,671	Residential	AC	**57**
5260	20	BROOKWOOD AVE	FAYETTE AVE	TAYLOR DR	728	24	17,472	Residential	AC	**61**
5260	30	BROOKWOOD AVE	TAYLOR DR	NORTH ST	174	27	4,698	Residential	AC	**75**
5260	40	BROOKWOOD AVE	NORTH ST	GILMORE ST	204	37	7,548	Residential	AC	**61**
5260	50	BROOKWOOD AVE	GILMORE ST	GIBSON ST	256	36	9,216	Residential	AC	**64**
5270	10	BROOMFIELD CT	WEST END	WATERSPLASH LN	299	36	10,764	Residential	AC	**71**
5280	10	BROOMSGROVE DR	COKEFIELD CT	MANORBRIDGE CT	524	29	15,196	Residential	AC	**87**
5280	20	BROOMSGROVE DR	MANORBRIDGE CT	BONIFACE CT	382	30	11,460	Residential	AC	**66**
5280	30	BROOMSGROVE DR	BONIFACE CT	BRACEBRIDGE CT	1,035	29	30,015	Residential	AC	**64**
5280	40	BROOMSGROVE DR	BRACEBRIDGE CT	DUNDLE RD	203	27	5,481	Residential	AC	**68**
5290	10	BROUGHAM RD	THORNDIKE DR	ITHACA PL	328	28	9,184	Residential	AC	**83**
5290	20	BROUGHAM RD	ITHACA PL	CLEARWATER DR	378	28	10,584	Residential	AC	**79**
5300	10	BROWNS LN	S COOL SPRING ST	ALEXANDER ST	387	26	10,062	Residential	AC	**68**
5310	10	BROWNWOOD CT	NORTH END	ROCK CANYON DR	254	41	10,414	Residential	AC	**63**
5320	10	BROYHILL RD	HUNTSFIELD RD	NORWICK DR	321	29	9,309	Residential	AC	**90**
5320	20	BROYHILL RD	NORWICK DR	BRAEMAR PL	503	29	14,587	Residential	AC	**91**
5320	30	BROYHILL RD	BRAEMAR PL	FERNCREEK DR	302	29	8,758	Residential	AC	**92**
5330	10	BRUCEMOUNT PL	LAKERIDGE DR	SOUTH END	421	36	15,156	Residential	AC	**88**
5340	10	BRUNER ST	DURHAM ST	GREENSBORO ST	446	28	12,488	Residential	AC	**74**
5350	10	BRUNSWICK RD	YADKIN RD	DELAND AVE	546	27	14,742	Residential	AC	**70**
5350	20	BRUNSWICK RD	DELAND AVE	HALIFAX DR	583	29	16,907	Residential	AC	**69**
5350	30	BRUNSWICK RD	HALIFAX DR	WHITEHALL DR	1,020	26	26,520	Residential	AC	**66**
5350	40	BRUNSWICK RD	WHITEHALL DR	WELSH PL	956	30	28,680	Residential	AC	**65**
5360	10	BRUSH CREEK RD	NORTH END	BUTTERMERE DR	789	33	26,037	Residential	AC	**69**
5370	10	BRUSSELS CT	BERRIEDALE DR	EAST END	648	24	15,552	Residential	AC	**84**
5380	10	BRYAN ST	ARSENAL AVE	CLARK ST	330	27	8,910	Residential	AC	**68**
5380	20	BRYAN ST	CLARK ST	BRANSON ST	501	27	13,527	Residential	AC	**65**
5380	30	BRYAN ST	BRANSON ST	SIMPSON ST	294	27	7,938	Residential	AC	**58**
5380	40	BRYAN ST	SIMPSON ST	MORGAN ST	434	26	11,284	Residential	AC	**58**
5390	10	BRYANSTONE WAY	SANDRIDGE DR	FERN CREEK PL	376	34	12,784	Residential	AC	**63**
5390	20	BRYANSTONE WAY	FERN CREEK PL	VANCE DR	1,338	33	44,154	Residential	AC	**66**
5390	30	BRYANSTONE WAY	VANCE DR	MILLSTREAM RD	492	31	15,252	Residential	AC	**73**
5400	10	BRYN MAWR DR	VILLAGE DR	STETSON LN	388	36	13,968	Residential	AC	**39**
5400	20	BRYN MAWR DR	STETSON LN	TORCROSS DR	250	37	9,250	Residential	AC	**58**
5400	30	BRYN MAWR DR	TORCROSS DR	DARTMOUTH DR	354	37	13,098	Residential	AC	**64**
5400	40	BRYN MAWR DR	DARTMOUTH DR	FORDHAM DR	748	37	27,676	Residential	AC	**35**
5410	10	BUCK CT	SADDLE RIDGE RD	SOUTH END	198	40	7,920	Residential	AC	**73**
5420	10	BUCKCREEK CT	MUM CREEK LN	BUCKCREEK CT	96	17	1,632	Residential	AC	**77**
5420	20	BUCKCREEK CT	BUCKCREEK CT	DS@120FT	122	13	1,586	Residential	AC	**68**
5420	30	BUCKCREEK CT	DS@120FT	BUCKCREEK CT	127	13	1,651	Residential	AC	**74**
5430	10	BUCKHEAD RD	DEERWOOD DR	SOUTH END	563	27	15,201	Residential	AC	**98**
5440	10	BUCKHORN RD	IRONWOOD DR	MANGO CIR	769	28	21,532	Residential	AC	**77**
5440	20	BUCKHORN RD	MANGO CIR	HORNBEAM RD	541	29	15,689	Residential	AC	**75**
5450	10	BUCKINGHAM AVE	RAMSEY ST	TAYLOR DR	889	37	32,893	Residential	AC	**72**
5450	20	BUCKINGHAM AVE	TAYLOR DR	MULLINS AVE	354	38	13,452	Residential	AC	**77**
5450	30	BUCKINGHAM AVE	MULLINS AVE	SOUTH END	516	36	18,576	Residential	AC	**86**
5460	10	BUDDINGBROOK DR	NORTH END	CULPEPPER LN	202	28	5,656	Residential	AC	**87**
5460	20	BUDDINGBROOK DR	CULPEPPER LN	SPIRALWOOD DR	308	29	8,932	Residential	AC	**85**
5460	30	BUDDINGBROOK DR	SPIRALWOOD DR	SOUTH END	163	29	4,727	Residential	AC	**88**

BranchID	Section ID	Branch Name	From	To	Pavement Length (ft)	Pavement Width (ft)	Total Area (ft2)	Section Rank	Pavement Type	Current PCI (May 2022)
5470	10	BUDDY CIR	REMBRANDT DR	REMBRANDT DR	1,159	22	25,498	Residential	AC	**86**
5480	10	BUENA VISTA DR	ASHBORO ST	ROCKWOOD DR	391	37	14,467	Residential	AC	**58**
5480	20	BUENA VISTA DR	ROCKWOOD DR	WOODCLIFT DR	1,162	37	42,994	Residential	AC	**60**
5490	10	BUFFALOBERRY PL	NORTH END	PEPPERBUSH DR	212	42	8,904	Residential	AC	**93**
5500	10	BUGLE CALL DR	NORTH END	ENGLISH SADDLE DR	148	29	4,292	Residential	AC	**72**
5500	20	BUGLE CALL DR	ENGLISH SADDLE DR	JUDY DR	256	30	7,680	Residential	AC	**70**
5500	30	BUGLE CALL DR	JUDY DR	FRENCHORN LN	297	30	8,910	Residential	AC	**74**
5500	40	BUGLE CALL DR	FRENCHORN LN	DEERTROT DR	749	32	23,968	Residential	AC	**73**
5510	10	BUHMANN DR	SOUTHBEND DR	ELKHORN DR	1,049	30	31,470	Residential	AC	**39**
5510	20	BUHMANN DR	ELKHORN DR	HEREFORD DR	1,775	27	47,925	Residential	AC	**64**
5510	30	BUHMANN DR	HEREFORD DR	HEREFORD DR	229	21	4,809	Residential	AC	**57**
5510	40	BUHMANN DR	HEREFORD DR	CLIFFDALE RD	493	32	15,776	Residential	AC	**55**
5520	10	BUIE CIR	CAMPGROUND CHURCH RD	NIX RD	471	29	13,659	Residential	AC	**60**
5530	10	BUIE CT	PLAYER AVE	SOUTH END	514	40	20,560	Residential	AC	**69**
5540	10	BULLARD ST	TEACHERS DR	S EASTERN BLVD	271	28	7,588	Residential	AC	**68**
5550	10	BULLOCK ST	NEWARK AVE	SLATER AVE	338	24	8,112	Residential	AC	**44**
5550	20	BULLOCK ST	SLATER AVE	MURCHISON RD	345	26	8,970	Residential	AC	**50**
5560	10	BULOVA PL	DOWLESS DR	SOUTH END	242	40	9,680	Residential	AC	**85**
5570	10	BUNDY CT	WEST END	OLD FARM RD	334	39	13,026	Residential	AC	**79**
5580	10	BUNKER HILL RD	MORGANTON RD	TIVERTON ST	1,025	27	27,675	Residential	AC	**79**
5580	20	BUNKER HILL RD	TIVERTON ST	EVANSTON ST	493	30	14,790	Residential	AC	**65**
5590	10	BURBERRY DR	AMOUR DR	CHANTELLE DR	650	28	18,200	Residential	AC	**93**
5590	20	BURBERRY DR	CHANTELLE DR	ROUNDABOUT	1,129	26	29,354	Residential	AC	**92**
5590	30	BURBERRY DR	ROUNDABOUT	ROUNDABOUT	45	26	1,170	Residential	AC	**71**
5590	40	BURBERRY DR	ROUNDABOUT	ROUNDABOUT	45	26	1,170	Residential	AC	**80**
5600	10	BUREAU DR	CEDAR CREEK RD	SOUTH END	927	26	24,102	Residential	AC	**33**
5610	10	BURFORD CT	NORTH END	PEBBLESTONE DR	611	30	18,330	Residential	AC	**72**
5620	10	BURGENFIELD DR	HAMPTON OAKS DR	KNOTTY OAK CT	330	21	6,930	Residential	AC	**93**
5620	20	BURGENFIELD DR	KNOTTY OAK CT	MARSHBROOK DR	1,056	20	21,120	Residential	AC	**58**
5620	30	BURGENFIELD DR	MARSHBROOK DR	HAMPTON OAKS DR	185	20	3,700	Residential	AC	**57**
5620	40	BURGENFIELD DR	HAMPTON OAKS DR	EAST END	342	20	6,840	Residential	AC	**74**
5630	10	BURGESS ST	MAIDEN LN	OLD ST	408	23	9,384	Residential	AC	**42**
5630	20	BURGESS ST	OLD ST	HAY ST	154	20	3,080	Residential	AC	**47**
5640	10	BURGOYNE CT	BURGOYNE DR	SOUTH END	230	41	9,430	Residential	AC	**63**
5650	10	BURGOYNE DR	NORTH END	MONTCLAIR RD	406	33	13,398	Residential	AC	**74**
5650	20	BURGOYNE DR	MONTCLAIR RD	BURGOYNE CT	753	27	20,331	Residential	AC	**69**
5650	30	BURGOYNE DR	BURGOYNE CT	ROCK SPRING RD	1,397	34	47,498	Residential	AC	**68**
5660	10	BURLEIGH PL	NORTH END	SPY GLASS DR	390	35	13,650	Residential	AC	**73**
5670	10	BURLESON PL	SHIMMER DR	SOUTH END	144	42	6,048	Residential	AC	**84**
5680	10	BURLINGTON DR	MEDIAN	CLINTON RD	152	22	3,344	Residential	AC	**85**
5680	20	BURLINGTON DR	CLINTON RD	MEDIAN	151	25	3,775	Residential	AC	**98**
5680	30	BURLINGTON DR	MEDIAN	CHADBOURNE DR	577	30	17,310	Residential	AC	**87**
5680	40	BURLINGTON DR	CHADBOURNE DR	SOUTH END	825	34	28,050	Residential	AC	**88**
5690	10	BURNETT AVE	NORTH END	ORLANDO ST	187	35	6,545	Residential	AC	**69**
5690	20	BURNETT AVE	ORLANDO ST	QUALITY RD	808	36	29,088	Residential	AC	**78**
5690	30	BURNETT AVE	QUALITY RD	IRA ST	894	36	32,184	Residential	AC	**81**
5700	10	BURNS ST	PERSON ST	E RUSSELL ST	751	26	19,526	Residential	AC	**60**
5710	10	BURNSIDE PL	SHAWCROFT RD	DUNBANE CT	1,231	29	35,699	Residential	AC	**96**
5710	20	BURNSIDE PL	DUNBANE CT	KIRKWALL RD	515	27	13,905	Residential	AC	**90**
5710	30	BURNSIDE PL	KIRKWALL RD	MEDIAN START	27	27	729	Residential	AC	**92**
5710	40	BURNSIDE PL	MEDIAN START	MEDIAN END	504	24	12,096	Residential	AC	**81**
5710	50	BURNSIDE PL	MEDIAN END	MEDIAN START	502	24	12,048	Residential	AC	**77**
5720	10	BURWELL DR	HEARTLAND DR	ASHLEMAN DR	457	29	13,253	Residential	AC	**91**
5730	10	BUTLER ST	DICK ST	HALL ST	276	25	6,900	Residential	AC	**63**
5730	20	BUTLER ST	HALL ST	S COOL SPRING ST	322	26	8,372	Residential	AC	**68**
5740	10	BUTTERMERE DR	WICKERSHAM RD	FERN CREEK PL	831	28	23,268	Residential	AC	**60**
5740	20	BUTTERMERE DR	FERN CREEK PL	BROOKSHIRE ST	858	29	24,882	Residential	AC	**64**
5740	30	BUTTERMERE DR	BROOKSHIRE ST	MAHOGANY RD	541	29	15,689	Residential	AC	**67**
5740	40	BUTTERMERE DR	MAHOGANY RD	BRUSH CREEK RD	911	29	26,419	Residential	AC	**59**
5740	50	BUTTERMERE DR	BRUSH CREEK RD	BRASSWOOD DR	334	29	9,686	Residential	AC	**62**
5750	10	BUTTERNUT DR	HORNBEAM RD	LOMBARDY DR	1,591	28	44,548	Residential	AC	**73**
5750	20	BUTTERNUT DR	LOMBARDY DR	HOPE MILLS RD	281	34	9,554	Residential	AC	**71**
5760	10	BUTTERWOOD CIR	WEST END	MATLOCK PL	320	38	12,160	Residential	AC	**47**
5760	100	BUTTERWOOD CIR	DORMY CIR	LUDLOW PL	407	26	10,582	Residential	AC	**58**
5760	110	BUTTERWOOD CIR	LUDLOW PL	HALBERTON LN	437	29	12,673	Residential	AC	**60**

BranchID	Section ID	Branch Name	From	To	Pavement Length (ft)	Pavement Width (ft)	Total Area (ft2)	Section Rank	Pavement Type	Current PCI (May 2022)
5760	120	BUTTERWOOD CIR	HALBERTON LN	HANLEY CT	375	30	11,250	Residential	AC	**72**
5760	130	BUTTERWOOD CIR	HANLEY CT	CHRISTINA ST	427	29	12,383	Residential	AC	**44**
5760	20	BUTTERWOOD CIR	MATLOCK PL	FORMAN DR	198	30	5,940	Residential	AC	**58**
5760	30	BUTTERWOOD CIR	FORMAN DR	JUDAH CT	124	29	3,596	Residential	AC	**55**
5760	40	BUTTERWOOD CIR	JUDAH CT	SUMTER PL	322	31	9,982	Residential	AC	**73**
5760	50	BUTTERWOOD CIR	SUMTER PL	GAZA CIR	316	31	9,796	Residential	AC	**66**
5760	60	BUTTERWOOD CIR	GAZA CIR	BLAZE CT	404	31	12,524	Residential	AC	**60**
5760	70	BUTTERWOOD CIR	BLAZE CT	SURF PL	519	29	15,051	Residential	AC	**66**
5760	80	BUTTERWOOD CIR	SURF PL	CHRISTINA ST	361	28	10,108	Residential	AC	**73**
5760	90	BUTTERWOOD CIR	CHRISTINA ST	DORMY CIR	380	29	11,020	Residential	AC	**60**
5770	10	BUTTONWOOD AVE	FERNDELL DR	PINEBROOK DR	753	30	22,590	Residential	AC	**90**
5770	20	BUTTONWOOD AVE	PINEBROOK DR	LAUREL OAK DR	302	31	9,362	Residential	AC	**70**
5770	30	BUTTONWOOD AVE	LAUREL OAK DR	ACACIA DR	384	29	11,136	Residential	AC	**69**
5780	10	BUXTON BLVD	ELEMENTARY DR	DS@570FT	573	21	12,033	Residential	AC	**91**
5780	20	BUXTON BLVD	DS@570FT	SESSOMS ST	429	40	17,160	Residential	AC	**92**
5780	30	BUXTON BLVD	SESSOMS ST	MONTGOMERY ST	355	40	14,200	Residential	AC	**90**
5780	40	BUXTON BLVD	MONTGOMERY ST	OLD WILMINGTON RD	364	39	14,196	Residential	AC	**90**
5790	10	BYFORD CT	CHRISTINA ST	SOUTH END	245	40	9,800	Residential	AC	**80**
5800	10	BYRD ST	ALBERT ST	GEORGE ST	336	34	11,424	Residential	AC	**52**
5800	20	BYRD ST	GEORGE ST	EAST END	214	34	7,276	Residential	AC	**48**
5810	10	C ST	ADAM ST	PERSON ST	444	27	11,988	Residential	AC	**66**
5810	20	C ST	PERSON ST	E RUSSELL ST	749	21	15,729	Residential	AC	**61**
5810	30	C ST	E RUSSELL ST	MCDANIEL ST	581	22	12,782	Residential	AC	**62**
5810	40	C ST	MCDANIEL ST	SCARBOROUGH ST	352	22	7,744	Residential	AC	**73**
5820	10	CACTUS CT	NORTH END	LONGHORN DR	324	36	11,664	Residential	AC	**64**
5830	10	CADE HILL AVE	DEEP CREEK RD	JACOB ST	870	22	19,140	Residential	AC	**70**
5830	20	CADE HILL AVE	JACOB ST	LITTLE AVE	376	21	7,896	Residential	AC	**74**
5840	10	CADMIUM CT	EAST END	GARNET DR	304	37	11,248	Residential	AC	**81**
5840	20	CADMIUM CT	GARNET DR	WEST END	403	36	14,508	Residential	AC	**82**
5850	10	CADNEY CT	NORTH END	PEBBLESTONE DR	194	40	7,760	Residential	AC	**86**
5860	10	CAGLE CT	NORTH END	ELLSWORTH DR	243	33	8,019	Residential	AC	**83**
5870	10	CAIN RD	PAMALEE DR	FOREST HILLS DR	376	58	21,808	Collector	AC	**70**
5870	100	CAIN RD	ROGERS DR	SHAMROCK DR	386	59	22,774	Collector	AC	**70**
5870	110	CAIN RD	SHAMROCK DR	IMPERIAL DR	514	59	30,326	Collector	AC	**78**
5870	120	CAIN RD	IMPERIAL DR	SIGMAN ST	249	59	14,691	Collector	AC	**71**
5870	130	CAIN RD	SIGMAN ST	BRAGG BLVD	294	59	17,346	Collector	AC	**67**
5870	20	CAIN RD	FOREST HILLS DR	VALENCIA DR	307	58	17,806	Collector	AC	**71**
5870	30	CAIN RD	VALENCIA DR	STAMPER RD	946	50	47,300	Collector	AC	**71**
5870	40	CAIN RD	STAMPER RD	BOSS DR	182	59	10,738	Collector	AC	**70**
5870	50	CAIN RD	BOSS DR	COBRA DR	107	59	6,313	Collector	AC	**64**
5870	60	CAIN RD	COBRA DR	WOODBINE AVE	384	59	22,656	Collector	AC	**62**
5870	70	CAIN RD	WOODBINE AVE	SCOTTY HILL RD	145	59	8,555	Collector	AC	**71**
5870	80	CAIN RD	SCOTTY HILL RD	VARRENE ST	853	60	51,180	Collector	AC	**72**
5870	90	CAIN RD	VARRENE ST	ROGERS DR	367	60	22,020	Collector	AC	**74**
5880	10	CAITHNESS DR	NORTH END	CELTIC DR	535	28	14,980	Residential	AC	**79**
5880	20	CAITHNESS DR	CELTIC DR	DUNDENNON DR	765	30	22,950	Residential	AC	**82**
5880	30	CAITHNESS DR	DUNDENNON DR	GAELIC DR	436	30	13,080	Residential	AC	**60**
5880	40	CAITHNESS DR	GAELIC DR	BORTHWICK DR	420	30	12,600	Residential	AC	**59**
5880	50	CAITHNESS DR	BORTHWICK DR	SOUTH END	182	49	8,918	Residential	AC	**38**
5890	10	CALAMAR DR	WEST END	SANTIATO DR	163	44	7,172	Residential	AC	**74**
5890	20	CALAMAR DR	SANTIATO DR	SANTIATO DR	948	29	27,492	Residential	AC	**82**
5890	30	CALAMAR DR	SANTIATO DR	PRESTIGE BLVD	288	29	8,352	Residential	AC	**76**
5890	40	CALAMAR DR	PRESTIGE BLVD	CORDOBA CT	1,119	32	35,808	Residential	AC	**80**
5890	50	CALAMAR DR	CORDOBA CT	MARACAY CT	350	30	10,500	Residential	AC	**79**
5890	60	CALAMAR DR	MARACAY CT	PALMA PL	380	25	9,500	Residential	AC	**72**
5890	70	CALAMAR DR	PALMA PL	PRESTIGE BLVD	561	29	16,269	Residential	AC	**67**
5890	80	CALAMAR DR	PRESTIGE BLVD	RIM RD	884	31	27,404	Residential	AC	**69**
5900	10	CALCUTT DR	ELLINGTON ST	STEDMAN ST	316	35	11,060	Residential	AC	**59**
5900	20	CALCUTT DR	STEDMAN ST	DEVANE ST	349	36	12,564	Residential	AC	**60**
5910	10	CALDERA PL	KENNY BUNK DR	CALDERA PL	78	29	2,262	Residential	AC	**77**
5910	20	CALDERA PL	CALDERA PL	MEDIAN	137	16	2,192	Residential	AC	**88**
5910	30	CALDERA PL	MEDIAN	CALDERA PL	124	12	1,488	Residential	AC	**78**
5920	10	CALDWELL ST	KIRKLAND DR	COCHRAN AVE	299	27	8,073	Residential	AC	**76**
5930	10	CALEDONIA CIR	CALEDONIA CIR	DS@950FT	954	28	26,712	Residential	AC	**61**
5930	20	CALEDONIA CIR	DS@950FT	CALEDONIA CIR	795	28	22,260	Residential	AC	**59**

BranchID	Section ID	Branch Name	From	To	Pavement Length (ft)	Pavement Width (ft)	Total Area (ft2)	Section Rank	Pavement Type	Current PCI (May 2022)
5930	30	CALEDONIA CIR	CALEDONIA CIR	MCLAMB DR	407	27	10,989	Residential	AC	**60**
5940	10	CALISTA CIR	BAILEY LAKE RD	CALISTA CIR	202	40	8,080	Residential	AC	**91**
5940	20	CALISTA CIR	CALISTA CIR	TOWHEE ST	367	30	11,010	Residential	AC	**82**
5940	30	CALISTA CIR	TOWHEE ST	CHARITY LN	767	29	22,243	Residential	AC	**85**
5940	40	CALISTA CIR	CHARITY LN	EMPRESS LN	1,905	29	55,245	Residential	AC	**82**
5940	50	CALISTA CIR	EMPRESS LN	CHARITY LN	377	29	10,933	Residential	AC	**80**
5940	60	CALISTA CIR	CHARITY LN	CALISTA CIR	301	29	8,729	Residential	AC	**83**
5950	10	CALLA CIR	STANSFIELD DR	CREED ST	888	30	26,640	Residential	AC	**83**
5950	20	CALLA CIR	CREED ST	SOUTH END	231	28	6,468	Residential	AC	**91**
5960	10	CALLAHAN CIR	GLEN REILLY DR	GLEN REILLY DR	1,044	28	29,232	Residential	AC	**80**
5970	10	CALVER CT	NORTH END	SPY GLASS DR	324	36	11,664	Residential	AC	**83**
5980	10	CALVIN CIR	NORTH END	POOLE DR	429	45	19,305	Residential	AC	**74**
5990	10	CAMBRIDGE ST	TALLYWOOD DR	RAEFORD RD	1,009	44	44,396	Residential	AC	**58**
6000	10	CAMELLIA DR	ROCK AVE	MORGANTON RD	701	36	25,236	Residential	AC	**60**
6010	10	CAMELOT DR	REDWOOD DR	COVENTRY RD	1,318	30	39,540	Residential	AC	**75**
6010	20	CAMELOT DR	COVENTRY RD	DEVONSHIRE DR	368	30	11,040	Residential	AC	**70**
6010	30	CAMELOT DR	DEVONSHIRE DR	CHELTENHAM RD	468	30	14,040	Residential	AC	**73**
6010	40	CAMELOT DR	CHELTENHAM RD	ASHTON RD	433	30	12,990	Residential	AC	**71**
6010	50	CAMELOT DR	ASHTON RD	STRATHMORE AVE	351	29	10,179	Residential	AC	**68**
6010	60	CAMELOT DR	STRATHMORE AVE	FRIAR AVE	1,328	27	35,856	Residential	AC	**72**
6020	10	CAMEO CT	NORTH END	PLATINUM ST	396	41	16,236	Residential	AC	**93**
6020	20	CAMEO CT	PLATINUM ST	SOUTH END	364	41	14,924	Residential	AC	**85**
6030	10	CAMPBELL AVE	GILLESPIE ST	DICK ST	222	35	7,770	Collector	AC	**77**
6030	20	CAMPBELL AVE	DICK ST	CROSS CREEK ST	372	30	11,160	Collector	AC	**70**
6030	30	CAMPBELL AVE	HALL ST	S COOL SPRING ST	332	30	9,960	Collector	AC	**65**
6030	40	CAMPBELL AVE	S COOL SPRING ST	ALFRED ST	533	36	19,188	Collector	AC	**70**
6030	50	CAMPBELL AVE	ALFRED ST	LINCOLN DR	715	35	25,025	Collector	AC	**80**
6030	60	CAMPBELL AVE	LINCOLN DR	STEVENS ST	42	60	2,520	Collector	AC	**76**
6030	70	CAMPBELL AVE	STEVENS ST	OLD WILMINGTON RD	277	36	9,972	Collector	AC	**69**
6040	10	CAMPGROUND CHURCH RD	NIX RD	WINTERGREEN DR	483	25	12,075	Residential	AC	**65**
6040	20	CAMPGROUND CHURCH RD	WINTERGREEN DR	BUIE CIR	679	38	25,802	Residential	AC	**70**
6040	30	CAMPGROUND CHURCH RD	BUIE CIR	MEDIAN	462	58	26,796	Residential	AC	**74**
6040	40	CAMPGROUND CHURCH RD	MEDIAN	SKIBO RD	357	32	11,424	Residential	AC	**69**
6040	50	CAMPGROUND CHURCH RD	SKIBO RD	MEDIAN	358	23	8,234	Residential	AC	**62**
6040	60	CAMPGROUND CHURCH RD	SKIBO RD	GLENSFORD DR	1,737	70	121,590	Residential	AC	**83**
6050	10	CAMROSE CT	BAYWATER DR	EAST END	241	40	9,640	Residential	AC	**90**
6060	10	CAMSON RD	BRADDY RD	EAST END	473	33	15,609	Residential	AC	**87**
6070	10	CANAL ST	S KENNEDY ST	WAYDE ST	329	27	8,883	Residential	AC	**82**
6080	10	CANARY DR	WEST END	PRESTIGE BLVD	885	31	27,435	Residential	AC	**66**
6090	10	CANBY OAK LN	OLD BUNCE RD	CORK OAK CIR	132	26	3,432	Residential	AC	**95**
6090	20	CANBY OAK LN	CORK OAK CIR	BLUFF OAK DR	335	27	9,045	Residential	AC	**87**
6090	30	CANBY OAK LN	BLUFF OAK DR	SOUTH END	693	29	20,097	Residential	AC	**90**
6100	10	CANDLEHURST PL	CRAGBURN PL	CRAGBURN PL	691	28	19,348	Residential	AC	**87**
6110	10	CANDLEWOOD DR	HICKORYWOOD DR	HICKORYWOOD DR	1,128	29	32,712	Residential	AC	**70**
6110	20	CANDLEWOOD DR	HICKORYWOOD DR	AUBURNDALE LN	228	28	6,384	Residential	AC	**72**
6110	30	CANDLEWOOD DR	AUBURNDALE LN	HOLLYBERRY LN	245	28	6,860	Residential	AC	**70**
6110	40	CANDLEWOOD DR	HOLLYBERRY LN	TIMBERWOOD DR	249	25	6,225	Residential	AC	**70**
6110	50	CANDLEWOOD DR	TIMBERWOOD DR	CANDLEWOOD DR	327	29	9,483	Residential	AC	**72**
6110	60	CANDLEWOOD DR	CANDLEWOOD DR	BARTLETT RD	709	29	20,561	Residential	AC	**68**
6110	70	CANDLEWOOD DR	BARTLETT RD	CANDLEWOOD DR	1,478	27	39,906	Residential	AC	**67**
6120	10	CANFORD LN	NORTH END	UMSTEAD RD	256	41	10,496	Residential	AC	**88**
6120	20	CANFORD LN	UMSTEAD RD	FROSTWOOD PL	384	31	11,904	Residential	AC	**78**
6120	30	CANFORD LN	FROSTWOOD PL	SOUTH END	337	36	12,132	Residential	AC	**86**
6130	10	CANNON ST	GROOMS ST	ANDY ST	603	20	12,060	Residential	AC	**61**
6130	20	CANNON ST	ANDY ST	JOHNSON ST	543	21	11,403	Residential	AC	**77**
6140	10	CANTERBURY DR	ASHTON RD	LANDRUM CT	433	36	15,588	Residential	AC	**77**
6140	20	CANTERBURY DR	LANDRUM CT	RAMBLEWOOD DR	718	35	25,130	Residential	AC	**79**
6150	10	CANTRELL CT	NORTH END	PEBBLESTONE DR	574	32	18,368	Residential	AC	**75**
6160	10	CANYON CT	GLENROCK DR	EAST END	291	33	9,603	Residential	AC	**64**
6170	10	CAPE CENTER DR	ROXIE AVE	FAIRMONT CT	595	34	20,230	Residential	AC	**72**
6170	20	CAPE CENTER DR	FAIRMONT CT	WALTER REED RD	326	48	15,648	Residential	AC	**71**
6170	30	CAPE CENTER DR	WALTER REED RD	KEYSTONE CT	283	48	13,584	Residential	AC	**77**
6170	40	CAPE CENTER DR	KEYSTONE CT	CAPE CT	347	46	15,962	Residential	AC	**75**
6170	50	CAPE CENTER DR	CAPE CT	OLIVER ST	527	48	25,296	Residential	AC	**82**
6180	10	CAPE CT	NORTH END	CAPE CENTER DR	315	37	11,655	Residential	AC	**79**

Fayetteville, NC

Appendix A - Network Inventory and Condition

BranchID	Section ID	Branch Name	From	To	Pavement Length (ft)	Pavement Width (ft)	Total Area (ft2)	Section Rank	Pavement Type	Current PCI (May 2022)
6190	10	CAPE FEAR AVE	HAVILAH RD	BRAGG BLVD	435	36	15,660	Residential	AC	**70**
6190	20	CAPE FEAR AVE	BRAGG BLVD	QUEEN ST	881	36	31,716	Residential	AC	**69**
6190	30	CAPE FEAR AVE	QUEEN ST	MANCHESTER ST	445	35	15,575	Residential	AC	**54**
6190	40	CAPE FEAR AVE	MANCHESTER ST	FINNEGAN ST	530	36	19,080	Residential	AC	**67**
6190	50	CAPE FEAR AVE	FINNEGAN ST	FORT BRAGG RD	353	36	12,708	Residential	AC	**56**
6200	10	CAPE POINT DR	BLUFFSIDE DR	RIVER LANDING DR	544	26	14,144	Residential	AC	**91**
6200	20	CAPE POINT DR	RIVER LANDING DR	BLUFFSIDE DR	465	25	11,625	Residential	AC	**94**
6210	10	CAPTAINS PL	WEST END	SHAWCROFT RD	291	34	9,894	Residential	AC	**74**
6220	10	CARDALE DR	ROCKRIDGE LN	DOVENBY CT	291	29	8,439	Residential	AC	**95**
6220	20	CARDALE DR	DOVENBY CT	FERNFIELD RD	280	31	8,680	Residential	AC	**95**
6230	10	CARDIFF DR	SKYCREST DR	MARLBOROUGH RD	738	35	25,830	Residential	AC	**61**
6230	20	CARDIFF DR	MARLBOROUGH RD	PURDUE DR	261	37	9,657	Residential	AC	**55**
6240	10	CARDIGON CT	NORTH END	BROOKFIELD RD	568	29	16,472	Residential	AC	**62**
6250	10	CARDINAL CIR	N PLYMOUTH ST	ROBIN ST	356	24	8,544	Residential	AC	**81**
6250	20	CARDINAL CIR	ROBIN ST	LARK ST	348	24	8,352	Residential	AC	**79**
6250	30	CARDINAL CIR	LARK ST	LARK ST	849	23	19,527	Residential	AC	**74**
6250	40	CARDINAL CIR	LARK ST	ROBIN ST	356	23	8,188	Residential	AC	**83**
6250	50	CARDINAL CIR	ROBIN ST	N PLYMOUTH ST	374	24	8,976	Residential	AC	**87**
6260	10	CAREYGATE CT	LAKE TRAIL DR	SOUTH END	318	38	12,084	Residential	AC	**89**
6270	10	CARIBOU CT	NORTH END	ST JULIAN WAY	400	35	14,000	Residential	AC	**80**
6280	10	CARL STEINER RD	RONALD REAGAN DR	RONALD REAGAN DR	763	27	20,601	Residential	AC	**88**
6290	10	CARLO ROSSI DR	TALUS RD	STANDARD DR	567	27	15,309	Residential	AC	**89**
6300	10	CARLOS AVE	BOONE TRL	CARBINE ST	382	36	13,752	Residential	AC	**49**
6300	20	CARLOS AVE	CARBINE ST	HOPEDALE ST	997	28	27,916	Residential	AC	**53**
6300	30	CARLOS AVE	HOPEDALE ST	FARGO DR	1,014	28	28,392	Residential	AC	**58**
6300	40	CARLOS AVE	FARGO DR	DILLON DR	327	28	9,156	Residential	AC	**49**
6300	50	CARLOS AVE	DILLON DR	YASMIN AVE	97	28	2,716	Residential	AC	**68**
6300	60	CARLOS AVE	YASMIN AVE	REDSTONE DR	279	28	7,812	Residential	AC	**69**
6310	10	CARLOWAY DR	GRAHAM RD	ASHRIDGE DR	372	30	11,160	Residential	AC	**64**
6310	20	CARLOWAY DR	ASHRIDGE DR	ABBEYDALE LN	499	30	14,970	Residential	AC	**57**
6310	30	CARLOWAY DR	ABBEYDALE LN	CARLOWAY PL	457	26	11,882	Residential	AC	**77**
6310	40	CARLOWAY DR	CARLOWAY PL	AYTON PL	334	25	8,350	Residential	AC	**84**
6310	50	CARLOWAY DR	AYTON PL	CULLEN DR	331	26	8,606	Residential	AC	**81**
6310	60	CARLOWAY DR	CULLEN DR	STRICKLAND BRIDGE RD	362	31	11,222	Residential	AC	**80**
6320	10	CARLOWAY PL	NORTH END	CARLOWAY DR	155	47	7,285	Residential	AC	**91**
6330	10	CARLTON PL	GABLES DR	EAST END	454	33	14,982	Residential	AC	**48**
6340	10	CARNFORTH CT	NORTH END	SUDBURY DR	681	33	22,473	Residential	AC	**68**
6350	10	CARNSMORE DR	BLAIRWOOD DR	BASHFORD CT	268	29	7,772	Residential	AC	**55**
6350	20	CARNSMORE DR	BASHFORD CT	EDERTON CT	445	34	15,130	Residential	AC	**59**
6350	30	CARNSMORE DR	EDERTON CT	LAWNWOOD DR	546	34	18,564	Residential	AC	**65**
6350	40	CARNSMORE DR	LAWNWOOD DR	PAISLEY AVE	342	35	11,970	Residential	AC	**69**
6350	50	CARNSMORE DR	PAISLEY AVE	WEST END	184	43	7,912	Residential	AC	**56**
6360	10	CAROL ST	DRAYTON RD	KING GEORGE DR	405	36	14,580	Residential	AC	**73**
6360	20	CAROL ST	KING GEORGE DR	BRAGG BLVD	691	35	24,185	Residential	AC	**75**
6370	10	CAROLEE CT	NORTH END	LONGMOOR DR	552	33	18,216	Residential	AC	**55**
6380	10	CAROLINA AVE	WEST END	MONTICELLO AVE	593	38	22,534	Residential	AC	**73**
6380	20	CAROLINA AVE	MONTICELLO AVE	EAST END	557	35	19,495	Residential	AC	**55**
6390	10	CAROLYN CT	BERRIEDALE DR	SOUTH END	160	40	6,400	Residential	AC	**76**
6400	10	CARRIAGE HOUSE RD	WEST END	DRAW BRIDGE LN	371	27	10,017	Residential	AC	**93**
6400	20	CARRIAGE HOUSE RD	DRAW BRIDGE LN	EAST END	126	27	3,402	Residential	AC	**85**
6410	10	CARRIAGE RD	NORTH END	COLDWATER DR	149	28	4,172	Residential	AC	**71**
6410	20	CARRIAGE RD	COLDWATER DR	LOCKS CREEK RD	852	26	22,152	Residential	AC	**55**
6420	10	CARROLL AVE	LONGVIEW DR	LAW RD	699	19	13,281	Residential	AC	**56**
6430	10	CARROLLBURG DR	DECATUR DR	FARADAY PL	662	27	17,874	Residential	AC	**91**
6430	20	CARROLLBURG DR	FARADAY PL	LEMONT DR	369	25	9,225	Residential	AC	**92**
6430	30	CARROLLBURG DR	LEMONT DR	CHANNING DR	356	28	9,968	Residential	AC	**97**
6440	10	CARSON CT	SANTA FE DR	SOUTH END	281	36	10,116	Residential	AC	**73**
6450	10	CARSON DR	SANTA FE DR	DONRAY DR	1,185	27	31,995	Residential	AC	**80**
6450	20	CARSON DR	DONRAY DR	ADOBE CT	96	26	2,496	Residential	AC	**85**
6450	30	CARSON DR	ADOBE CT	SANTA FE DR	498	27	13,446	Residential	AC	**79**
6460	10	CARSWELL DR	NORTH END	LETTERFEARN DR	164	27	4,428	Residential	AC	**94**
6460	20	CARSWELL DR	LETTERFEARN DR	LONGTHORPE RD	337	27	9,099	Residential	AC	**95**
6460	30	CARSWELL DR	LONGTHORPE RD	W SUMMERCHASE DR	1,031	27	27,837	Residential	AC	**93**
6470	10	CARTER BARON PL	SHENANDOAH DR	SOUTH END	369	30	11,070	Residential	AC	**86**
6480	10	CARTERET PL	CHESAPEAKE RD	SOUTH END	917	36	33,012	Residential	AC	**95**

BranchID	Section ID	Branch Name	From	To	Pavement Length (ft)	Pavement Width (ft)	Total Area (ft2)	Section Rank	Pavement Type	Current PCI (May 2022)
6490	10	CARTMAN DR	WEST END	MARRACCO CT	516	34	17,544	Residential	AC	**82**
6490	20	CARTMAN DR	MARRACCO CT	ISSAC DOCK DR	491	29	14,239	Residential	AC	**80**
6490	30	CARTMAN DR	ISSAC DOCK DR	HODHAT DR	611	35	21,385	Residential	AC	**89**
6500	10	CARTWRIGHT DR	BONANZA DR	WICHITA DR	822	26	21,372	Residential	AC	**58**
6510	10	CARULA LN	MOSQUERA DR	BLOCKADE RUNNER DR	237	26	6,162	Residential	AC	**97**
6520	10	CARVER ST	MURCHISON RD	KENDALL ST	184	25	4,600	Residential	AC	**86**
6520	20	CARVER ST	KENDALL ST	COLEY DR	148	22	3,256	Residential	AC	**83**
6520	30	CARVER ST	COLEY DR	COLEY DR	41	60	2,460	Residential	AC	**79**
6520	40	CARVER ST	COLEY DR	SOUTH END	283	26	7,358	Residential	AC	**76**
6530	10	CASCADE ST	GOLA DR	DRUID ST	276	35	9,660	Residential	AC	**89**
6530	20	CASCADE ST	DRUID ST	EDGECOMBE AVE	521	36	18,756	Residential	AC	**93**
6530	30	CASCADE ST	EDGECOMBE AVE	MILDRED ST	601	36	21,636	Residential	AC	**89**
6530	40	CASCADE ST	MILDRED ST	ELDRIDGE ST	1,207	36	43,452	Residential	AC	**90**
6530	50	CASCADE ST	ELDRIDGE ST	EDGECOMBE AVE	355	35	12,425	Residential	AC	**88**
6530	60	CASCADE ST	EDGECOMBE AVE	SEABROOK RD	1,188	34	40,392	Residential	AC	**92**
6540	10	CASPER CT	NORTH END	BROOKFIELD RD	321	34	10,914	Residential	AC	**67**
6550	10	CASPIAN CT	NORTH END	LAWNWOOD DR	189	41	7,749	Residential	AC	**36**
6550	20	CASPIAN CT	LAWNWOOD DR	LAWNWOOD DR	236	26	6,136	Residential	AC	**36**
6560	10	CASSIDY CT	NORTH END	LONGHORN DR	281	35	9,835	Residential	AC	**62**
6570	10	CASTLE FALLS CIR	RIM RD	RIM RD	1,894	28	53,032	Residential	AC	**76**
6580	10	CASTLE RISING RD	MEDIAN	FLINTCASTLE RD	165	28	4,620	Residential	AC	**66**
6580	20	CASTLE RISING RD	FLINTCASTLE RD	CLIFFDALE RD	545	42	22,890	Residential	AC	**70**
6590	10	CASTLEBAY CT	PICKINGTON CIR	SOUTH END	302	34	10,268	Residential	AC	**77**
6600	10	CASTLEROCK DR	ALDEN DR	PLAYER AVE	514	36	18,504	Residential	AC	**69**
6610	10	CATALINA RD	POINCIANA LN	ELDORADO RD	1,053	28	29,484	Residential	AC	**68**
6620	10	CATALPA RD	ELDER LN	SANDALWOOD DR	729	20	14,580	Residential	AC	**68**
6620	20	CATALPA RD	SANDALWOOD DR	EUCALYPTUS RD	543	19	10,317	Residential	AC	**76**
6620	30	CATALPA RD	EUCALYPTUS RD	HOPE MILLS RD	454	24	10,896	Residential	AC	**64**
6630	10	CATAWBA ST	STAMPER RD	MOHAWK AVE	704	35	24,640	Residential	AC	**65**
6630	20	CATAWBA ST	MOHAWK AVE	MCGOUGAN RD	1,391	35	48,685	Residential	AC	**68**
6640	10	CATTESMORE RD	ST THOMAS RD	W SUMMERCHASE DR	519	26	13,494	Residential	AC	**63**
6650	10	CAVESON CT	TOUCHSTONE DR	SOUTH END	1,131	30	33,930	Residential	AC	**96**
6660	10	CAVINESS ST	NESSEE ST	CORNFIELD AVE	925	39	36,075	Residential	AC	**91**
6660	20	CAVINESS ST	CORNFIELD AVE	YELLOWBRICK RD	559	29	16,211	Residential	AC	**93**
6670	10	CAWDOR DR	REDWOOD DR	INVERNESS DR	366	36	13,176	Residential	AC	**71**
6670	20	CAWDOR DR	INVERNESS DR	LAKEHURST DR	1,907	35	66,745	Residential	AC	**74**
6670	30	CAWDOR DR	LAKEHURST DR	ASHTON RD	340	36	12,240	Residential	AC	**72**
6680	10	CEDAR BROOK CIR	ARROW RIDGE WAY	EAST END	140	44	6,160	Residential	AC	**90**
6690	10	CEDAR CHEST CT	WEST END	MARSHBROOK DR	297	36	10,692	Residential	AC	**47**
6690	20	CEDAR CHEST CT	MARSHBROOK DR	EAST END	190	39	7,410	Residential	AC	**50**
6700	10	CEDAR GLEN DR	NORTH END	BRIARGATE LN	225	41	9,225	Residential	AC	**92**
6700	20	CEDAR GLEN DR	BRIARGATE LN	GLENCORRA DR	355	27	9,585	Residential	AC	**86**
6710	10	CEDRIC ST	FIELDCREST DR	HADDOCK ST	819	20	16,380	Residential	AC	**51**
6720	10	CELTIC DR	GILLIS HILL RD	BORTHWICK DR	623	31	19,313	Residential	AC	**96**
6720	20	CELTIC DR	BORTHWICK DR	GAELIC DR	429	30	12,870	Residential	AC	**94**
6720	30	CELTIC DR	GAELIC DR	DUNDENNON DR	300	31	9,300	Residential	AC	**96**
6720	40	CELTIC DR	DUNDENNON DR	CAITHNESS DR	827	30	24,810	Residential	AC	**90**
6730	10	CENTER ST	NORTH END	MAY ST	728	34	24,752	Residential	AC	**71**
6730	20	CENTER ST	MAY ST	TRADE ST	426	28	11,928	Residential	AC	**69**
6730	30	CENTER ST	TRADE ST	DELCROSS ST	331	28	9,268	Residential	AC	**62**
6730	40	CENTER ST	DELCROSS ST	CRAVEN ST	763	28	21,364	Residential	AC	**63**
6730	50	CENTER ST	CRAVEN ST	CUDE ST	761	27	20,547	Residential	AC	**66**
6730	60	CENTER ST	CUDE ST	POWELL ST	703	28	19,684	Residential	AC	**69**
6730	70	CENTER ST	POWELL ST	DALLAS ST	70	30	2,100	Residential	AC	**74**
6740	10	CENTRAL DR	WEST DR	LIBERTY ST	416	36	14,976	Residential	AC	**62**
6740	20	CENTRAL DR	LIBERTY ST	HILLSBORO ST	729	36	26,244	Residential	AC	**63**
6750	10	CHAD PL	LAYTON DR	WEST END	169	46	7,774	Residential	AC	**87**
6760	10	CHADBOURNE DR	BURLINGTON DR	CORAPEAKE DR	308	30	9,240	Residential	AC	**79**
6760	20	CHADBOURNE DR	CORAPEAKE DR	BELLARTHUR LN	703	30	21,090	Residential	AC	**85**
6760	30	CHADBOURNE DR	BELLARTHUR LN	SOUTH END	571	33	18,843	Residential	AC	**86**
6770	10	CHADWICK RD	BARKSDALE RD	ROSEHILL RD	311	20	6,220	Residential	AC	**67**
6770	20	CHADWICK RD	ROSEHILL RD	BARKSDALE RD	310	20	6,200	Residential	AC	**63**
6770	30	CHADWICK RD	BARKSDALE RD	BRADDOCK DR	1,070	35	37,450	Residential	AC	**69**
6770	40	CHADWICK RD	BRADDOCK DR	CRANBROOK DR	570	37	21,090	Residential	AC	**72**
6770	50	CHADWICK RD	CRANBROOK DR	BENNETT DR	329	35	11,515	Residential	AC	**72**

BranchID	Section ID	Branch Name	From	To	Pavement Length (ft)	Pavement Width (ft)	Total Area (ft2)	Section Rank	Pavement Type	Current PCI (May 2022)
6770	60	CHADWICK RD	BENNETT DR	SOUTH END	51	35	1,785	Residential	AC	**61**
6780	10	CHALMERS CT	NORTH END	CORONATION DR	294	37	10,878	Residential	AC	**92**
6790	10	CHAMBERCOMB CT	WEST END	ROUNDTREE DR	493	31	15,283	Residential	AC	**81**
6800	10	CHAMBERSBURG RD	WESTFIELD RD	WALLINGFORD CT	430	32	13,760	Residential	AC	**83**
6800	20	CHAMBERSBURG RD	WALLINGFORD CT	MISSENBURG CT	263	31	8,153	Residential	AC	**82**
6800	30	CHAMBERSBURG RD	MISSENBURG CT	WESTFIELD RD	479	32	15,328	Residential	AC	**76**
6800	40	CHAMBERSBURG RD	WESTFIELD RD	MEDIAN	210	33	6,930	Residential	AC	**77**
6800	50	CHAMBERSBURG RD	MEDIAN	ROUNDABOUT	75	16	1,200	Residential	AC	**70**
6800	60	CHAMBERSBURG RD	ROUNDABOUT	MEDIAN	79	19	1,501	Residential	AC	**91**
6810	10	CHAMBLEE DR	NORTH END	ROLLING MEADOWS LN	128	29	3,712	Residential	AC	**75**
6810	20	CHAMBLEE DR	ROLLING MEADOWS LN	LINCOLNSHIRE PL	237	28	6,636	Residential	AC	**93**
6810	30	CHAMBLEE DR	LINCOLNSHIRE PL	MIDDLETON CT	287	29	8,323	Residential	AC	**92**
6810	40	CHAMBLEE DR	MIDDLETON CT	DUNWOODY DR	374	29	10,846	Residential	AC	**87**
6820	10	CHAMBRIAN DR	OFFING DR	EAST END	1,145	28	32,060	Residential	AC	**76**
6830	10	CHANCE ST	HILLSBORO ST	FRINK ST	427	35	14,945	Residential	AC	**74**
6830	20	CHANCE ST	FRINK ST	ORANGE ST	400	31	12,400	Residential	AC	**71**
6830	30	CHANCE ST	ORANGE ST	EAST END	213	35	7,455	Residential	AC	**71**
6830	40	CHANCE ST	MECHANIC ST	RAMSEY ST	542	35	18,970	Residential	AC	**62**
6840	10	CHANDLER ST	WILLIAM CLARK RD	DOLL ST	378	35	13,230	Residential	AC	**94**
6850	10	CHANNING DR	DECATUR DR	TELFAIR DR	1,001	26	26,026	Residential	AC	**90**
6850	20	CHANNING DR	TELFAIR DR	CARROLLBURG DR	248	26	6,448	Residential	AC	**88**
6850	30	CHANNING DR	CARROLLBURG DR	DEERWOOD DR	287	26	7,462	Residential	AC	**86**
6850	40	CHANNING DR	DEERWOOD DR	SOUTH END	692	26	17,992	Residential	AC	**88**
6860	10	CHANTELLE DR	AMOUR DR	BURBERRY DR	516	25	12,900	Residential	AC	**93**
6870	10	CHARBONNEAU CT	KARA CT	SOUTH END	292	27	7,884	Residential	AC	**59**
6880	10	CHARITY LN	CALISTA CIR	EMPRESS LN	823	28	23,044	Residential	AC	**49**
6880	20	CHARITY LN	EMPRESS LN	CALISTA CIR	344	29	9,976	Residential	AC	**45**
6890	10	CHARLESTON PL	MILLBROOK RD	WEST END	426	42	17,892	Residential	AC	**67**
6900	10	CHARLOTTE DR	NORTH END	RAEFORD RD	242	25	6,050	Residential	AC	**54**
6910	10	CHARRING CROSS LN	WEST END	SCOTTSDALE DR	240	40	9,600	Residential	AC	**64**
6910	20	CHARRING CROSS LN	SCOTTSDALE DR	CLIFFDALE RD	524	32	16,768	Residential	AC	**66**
6920	10	CHARTLEY DR	NORTH END	FLINT DR	148	28	4,144	Residential	AC	**87**
6920	20	CHARTLEY DR	FLINT DR	SUDBURY DR	503	30	15,090	Residential	AC	**72**
6930	10	CHASE ST	BLOUNT ST	DS@460FT	458	20	9,160	Residential	AC	**68**
6930	20	CHASE ST	DS@460FT	GILLESPIE ST	594	20	11,880	Residential	AC	**63**
6940	10	CHATHAM ST	MOORE ST	ROWAN ST	824	37	30,488	Residential	AC	**44**
6950	10	CHELSEA RD	ST JULIAN WAY	CLIFFDALE RD	179	24	4,296	Residential	AC	**86**
6950	20	CHELSEA RD	CLIFFDALE RD	ST JULIAN WAY	182	24	4,368	Residential	AC	**64**
6960	10	CHELTENHAM RD	DEVONSHIRE DR	CAMELOT DR	1,151	29	33,379	Residential	AC	**61**
6960	20	CHELTENHAM RD	CAMELOT DR	WEST END	244	40	9,760	Residential	AC	**81**
6970	10	CHEROKEE DR	STAMPER RD	MOHAWK AVE	693	32	22,176	Residential	AC	**73**
6970	20	CHEROKEE DR	MOHAWK AVE	MCGOUGAN RD	1,098	34	37,332	Residential	AC	**69**
6970	30	CHEROKEE DR	MCGOUGAN RD	SPRUCE ST	367	36	13,212	Residential	AC	**66**
6980	10	CHERRY LN	POPLAR DR	HEMLOCK DR	756	21	15,876	Residential	AC	**65**
6990	10	CHERRYSTONE DR	LIONSHEAD RD	TARMORE CT	631	29	18,299	Residential	AC	**97**
6990	20	CHERRYSTONE DR	TARMORE CT	SHAMUS CT	336	28	9,408	Residential	AC	**95**
6990	30	CHERRYSTONE DR	SHAMUS CT	SOUTH END	452	33	14,916	Residential	AC	**95**
7000	10	CHESANING PL	WEST END	LANDAU RD	281	36	10,116	Residential	AC	**80**
7010	10	CHESAPEAKE PL	CHESAPEAKE RD	SOUTH END	208	35	7,280	Residential	AC	**84**
7020	10	CHESAPEAKE RD	CHESAPEAKE RD	CHESAPEAKE PL	372	33	12,276	Residential	AC	**96**
7020	20	CHESAPEAKE RD	CHESAPEAKE PL	SHORELINE DR	333	33	10,989	Residential	AC	**97**
7020	30	CHESAPEAKE RD	SHORELINE DR	CARTERET PL	329	32	10,528	Residential	AC	**95**
7020	40	CHESAPEAKE RD	CARTERET PL	ANSON DR	343	32	10,976	Residential	AC	**94**
7020	50	CHESAPEAKE RD	ANSON DR	HIDDEN VALLEY DR	865	31	26,815	Residential	AC	**95**
7020	60	CHESAPEAKE RD	HIDDEN VALLEY DR	WATERBURY DR	368	31	11,408	Residential	AC	**96**
7020	70	CHESAPEAKE RD	WATERBURY DR	FARMVIEW DR	653	33	21,549	Residential	AC	**96**
7020	80	CHESAPEAKE RD	FARMVIEW DR	STACY WEAVER DR	361	32	11,552	Residential	AC	**86**
7020	90	CHESAPEAKE RD	STACY WEAVER DR	SOUTH END	1,274	30	38,220	Residential	AC	**78**
7030	10	CHESHIRE CT	WEST END	MURRAY FORK DR	323	28	9,044	Residential	AC	**78**
7040	10	CHESTER CIR	MCPHERSON AVE	ETHELORED ST	359	32	11,488	Residential	AC	**67**
7040	20	CHESTER CIR	ETHELORED ST	DON PL	612	32	19,584	Residential	AC	**66**
7040	30	CHESTER CIR	DON PL	ETHELORED ST	714	30	21,420	Residential	AC	**67**
7040	40	CHESTER CIR	ETHELORED ST	MCPHERSON AVE	367	31	11,377	Residential	AC	**71**
7050	10	CHESTER LAKE PL	SOUTH END	CHESTER LAKE PL	534	26	13,884	Residential	AC	**55**
7060	10	CHESTERBROOK DR	GLENSFORD DR	BERWICK DR	353	27	9,531	Residential	AC	**77**

BranchID	Section ID	Branch Name	From	To	Pavement Length (ft)	Pavement Width (ft)	Total Area (ft2)	Section Rank	Pavement Type	Current PCI (May 2022)
7060	20	CHESTERBROOK DR	BERWICK DR	FENMARK PL	596	26	15,496	Residential	AC	**90**
7060	30	CHESTERBROOK DR	FENMARK PL	STONEYKIRK DR	708	23	16,284	Residential	AC	**89**
7070	10	CHESTERFIELD DR	ISLEY ST	COMMERCE ST	724	30	21,720	Residential	AC	**62**
7070	20	CHESTERFIELD DR	COMMERCE ST	WILBON DR	584	30	17,520	Residential	AC	**67**
7070	30	CHESTERFIELD DR	WILBON DR	PERLEY ST	231	32	7,392	Residential	AC	**71**
7070	40	CHESTERFIELD DR	PERLEY ST	DWAIN DR	371	32	11,872	Residential	AC	**74**
7070	50	CHESTERFIELD DR	DWAIN DR	ASHLEY ST	282	33	9,306	Residential	AC	**63**
7080	10	CHESTNUT ST	S KING ST	S RACEPATH ST	390	32	12,480	Residential	AC	**75**
7080	20	CHESTNUT ST	S RACEPATH ST	S BROAD ST	412	32	13,184	Residential	AC	**70**
7080	30	CHESTNUT ST	S BROAD ST	POINT PL	179	24	4,296	Residential	AC	**42**
7090	10	CHESTNUT WOOD DR	FOXBERRY RD	FOXBERRY RD	1,394	25	34,850	Residential	AC	**88**
7100	10	CHEWTON CT	WEST END	ROCK SPRING RD	208	41	8,528	Residential	AC	**72**
7110	10	CHICAGO DR	OLD ELIZABETHTOWN RD	SOUTH END	807	28	22,596	Residential	AC	**82**
7120	10	CHILTON DR	NORTH END	SOUTHGATE RD	344	32	11,008	Residential	AC	**83**
7120	20	CHILTON DR	SOUTHGATE RD	INTERBAN DR	786	30	23,580	Residential	AC	**88**
7120	30	CHILTON DR	INTERBAN DR	RAEFORD RD	1,972	33	65,076	Residential	AC	**87**
7130	10	CHINAS CT	MURRAY FORK DR	EAST END	556	29	16,124	Residential	AC	**75**
7140	10	CHISHOLM TRL	NORTH END	HOMESTEAD DR	571	28	15,988	Residential	AC	**71**
7150	10	CHLOE DR	WEST END	BANCROFT DR	330	21	6,930	Residential	AC	**74**
7150	20	CHLOE DR	BANCROFT DR	RAMSEY ST	1,381	32	44,192	Residential	AC	**55**
7160	10	CHRISTIAN ST	DEEP CREEK RD	NEAL ST	514	24	12,336	Residential	AC	**62**
7170	10	CHRISTINA ST	NORTH END	SUGA CIR	633	31	19,623	Residential	AC	**65**
7170	100	CHRISTINA ST	BUTTERWOOD CIR	CHRISTINA ST	74	29	2,146	Residential	AC	**70**
7170	110	CHRISTINA ST	CHRISTINA ST	CLIFFDALE RD	138	15	2,070	Residential	AC	**71**
7170	120	CHRISTINA ST	CLIFFDALE RD	CHRISTINA ST	139	14	1,946	Residential	AC	**75**
7170	20	CHRISTINA ST	SUGA CIR	SUGA CIR	324	23	7,452	Residential	AC	**69**
7170	30	CHRISTINA ST	SUGA CIR	HOKE LOOP RD	421	28	11,788	Residential	AC	**63**
7170	40	CHRISTINA ST	HOKE LOOP RD	BUTTERWOOD CIR	380	27	10,260	Residential	AC	**76**
7170	50	CHRISTINA ST	BUTTERWOOD CIR	BYFORD CT	278	30	8,340	Residential	AC	**86**
7170	60	CHRISTINA ST	BYFORD CT	LUNE CIR	306	27	8,262	Residential	AC	**82**
7170	70	CHRISTINA ST	LUNE CIR	NEWLAND CIR	479	29	13,891	Residential	AC	**82**
7170	80	CHRISTINA ST	NEWLAND CIR	POTTERS CT	338	28	9,464	Residential	AC	**83**
7170	90	CHRISTINA ST	POTTERS CT	BUTTERWOOD CIR	279	26	7,254	Residential	AC	**70**
7180	10	CHRISTOPHER WAY	NORTH END	DARWIN DR	142	26	3,692	Residential	AC	**82**
7180	20	CHRISTOPHER WAY	DARWIN DR	RIDLEY CT	133	27	3,591	Residential	AC	**75**
7180	30	CHRISTOPHER WAY	RIDLEY CT	SUMMER RIDGE RD	534	27	14,418	Residential	AC	**80**
7180	40	CHRISTOPHER WAY	SUMMER RIDGE RD	SOUTH END	191	40	7,640	Residential	AC	**76**
7190	10	CHRISTY CT	NORTH END	PAINTERS MILL DR	511	26	13,286	Residential	AC	**87**
7200	10	CHROMIUM CT	SPINEL DR	EAST END	400	30	12,000	Residential	AC	**73**
7210	10	CHURCH ST	LAKELAND ST	SOUTH END	244	24	5,856	Residential	AC	**69**
7220	10	CHURCHILL DR	FORT BRAGG RD	MILES CT	554	15	8,310	Residential	AC	**68**
7220	100	CHURCHILL DR	MORGANTON RD	LOCKWOOD RD	449	31	13,919	Residential	AC	**60**
7220	110	CHURCHILL DR	LOCKWOOD RD	GUNSTON CT	460	30	13,800	Residential	AC	**50**
7220	120	CHURCHILL DR	GUNSTON CT	WESTDALE DR	276	30	8,280	Residential	AC	**61**
7220	130	CHURCHILL DR	WESTDALE DR	GREY FOX LN	381	24	9,144	Residential	AC	**71**
7220	140	CHURCHILL DR	GREY FOX LN	EAST END	486	28	13,608	Residential	AC	**59**
7220	20	CHURCHILL DR	MILES CT	MARSHALL RD	463	14	6,482	Residential	AC	**65**
7220	30	CHURCHILL DR	MARSHALL RD	HULL RD	294	14	4,116	Residential	AC	**70**
7220	40	CHURCHILL DR	HULL RD	MEDIAN	347	14	4,858	Residential	AC	**72**
7220	50	CHURCHILL DR	MEDIAN	MORGANTON RD	186	45	8,370	Residential	AC	**73**
7220	60	CHURCHILL DR	MEDIAN	HULL RD	345	17	5,865	Residential	AC	**71**
7220	70	CHURCHILL DR	HULL RD	ROCK AVE	284	14	3,976	Residential	AC	**64**
7220	80	CHURCHILL DR	ROCK AVE	MILES CT	464	14	6,496	Residential	AC	**74**
7220	90	CHURCHILL DR	MILES CT	FORT BRAGG RD	561	14	7,854	Residential	AC	**67**
7230	10	CIMARRON DR	N PLATTE RD	YUMA CT	686	24	16,464	Residential	AC	**73**
7230	20	CIMARRON DR	YUMA CT	RIMROCK CT	167	22	3,674	Residential	AC	**76**
7230	30	CIMARRON DR	RIMROCK CT	LARAMIE CT	223	24	5,352	Residential	AC	**77**
7230	40	CIMARRON DR	LARAMIE CT	SILVER PINE DR	312	24	7,488	Residential	AC	**76**
7230	50	CIMARRON DR	SILVER PINE DR	PLATEAU RD	329	24	7,896	Residential	AC	**72**
7230	60	CIMARRON DR	PLATEAU RD	MESA DR	334	24	8,016	Residential	AC	**79**
7230	70	CIMARRON DR	MESA DR	YADKIN RD	360	14	5,040	Residential	AC	**67**
7230	80	CIMARRON DR	YADKIN RD	MESA DR	359	17	6,103	Residential	AC	**71**
7240	10	CINDERHILL CT	NORTH END	BRACEBRIDGE CT	226	37	8,362	Residential	AC	**67**
7250	10	CIRCLE CT	RAMSEY ST	W CIRCLE CT	312	31	9,672	Residential	AC	**64**
7250	20	CIRCLE CT	W CIRCLE CT	W CIRCLE CT	296	31	9,176	Residential	AC	**65**

BranchID	Section ID	Branch Name	From	To	Pavement Length (ft)	Pavement Width (ft)	Total Area (ft2)	Section Rank	Pavement Type	Current PCI (May 2022)
7250	30	CIRCLE CT	W CIRCLE CT	CIRCLE CT	297	33	9,801	Residential	AC	**65**
7250	40	CIRCLE CT	CIRCLE CT	CIRCLE CT	951	31	29,481	Residential	AC	**60**
7250	50	CIRCLE CT	CIRCLE CT	CIRCLE CT	688	30	20,640	Residential	AC	**64**
7260	10	CIRCLE DR	RUSH RD	PARKVIEW AVE	1,009	34	34,306	Residential	AC	**92**
7270	10	CISCO CT	NORTH END	ROCK CANYON DR	490	30	14,700	Residential	AC	**63**
7280	10	CISSNA DR	PIERRON DR	N REILLY RD	705	31	21,855	Residential	AC	**52**
7290	10	CIVIL CT	EAST END	DS@90FT	89	52	4,628	Residential	AC	**91**
7290	20	CIVIL CT	DS@90FT	ROUNDABOUT	181	17	3,077	Collector	AC	**84**
7290	30	CIVIL CT	ROUNDABOUT	DS@170FT	170	16	2,720	Residential	AC	**72**
7300	10	CLAIRBORNE DR	ATMORE DR	URIAH DR	624	27	16,848	Residential	AC	**92**
7300	20	CLAIRBORNE DR	URIAH DR	ADRIAN DR	535	26	13,910	Residential	AC	**90**
7310	10	CLAREMONT ST	GENERAL LEE AVE	SUMMIT AVE	291	32	9,312	Residential	AC	**68**
7310	20	CLAREMONT ST	SUMMIT AVE	MORGAN LN	150	33	4,950	Residential	AC	**66**
7310	30	CLAREMONT ST	MORGAN LN	FORT BRAGG RD	270	33	8,910	Residential	AC	**66**
7320	10	CLARENDON ST	OAKRIDGE AVE	MYRTLE ST	396	22	8,712	Residential	AC	**52**
7320	20	CLARENDON ST	MYRTLE ST	SPRING ST	441	23	10,143	Residential	AC	**66**
7320	30	CLARENDON ST	SPRING ST	HINSDALE AVE	549	22	12,078	Residential	AC	**69**
7330	10	CLARK ST	BROADFOOT AVE	HIGHLAND AVE	348	19	6,612	Residential	AC	**76**
7330	20	CLARK ST	HIGHLAND AVE	BRYAN ST	341	19	6,479	Residential	AC	**71**
7350	10	CLAUDE ST	WILLIAM CLARK RD	DOLL ST	362	29	10,498	Residential	AC	**82**
7360	10	CLEAR PINES CT	PAINTERSMILL DR	THOMASVILLE CT	610	20	12,200	Residential	AC	**95**
7360	20	CLEAR PINES CT	THOMASVILLE CT	EAST END	191	35	6,685	Residential	AC	**92**
7370	10	CLEARSPRING DR	REEDY CREEK DR	RIM RD	819	29	23,751	Residential	AC	**79**
7380	10	CLEARWATER DR	DAUGHTRIDGE DR	THORNDIKE DR	431	26	11,206	Residential	AC	**72**
7380	100	CLEARWATER DR	ROUNDABOUT	HILLIARD DR	299	25	7,475	Residential	AC	**59**
7380	110	CLEARWATER DR	HILLIARD DR	TANGLEWOOD DR	330	27	8,910	Residential	AC	**51**
7380	120	CLEARWATER DR	TANGLEWOOD DR	OAKDALE DR	389	26	10,114	Residential	AC	**60**
7380	130	CLEARWATER DR	OAKDALE DR	STARMOUNT DR	540	27	14,580	Residential	AC	**49**
7380	140	CLEARWATER DR	STARMOUNT DR	RANDINITA DR	479	25	11,975	Residential	AC	**58**
7380	150	CLEARWATER DR	RANDINITA DR	ARROWOOD RD	289	27	7,803	Residential	AC	**50**
7380	160	CLEARWATER DR	ARROWOOD RD	COUNTRY CLUB DR	570	34	19,380	Residential	AC	**59**
7380	20	CLEARWATER DR	THORNDIKE DR	BAXTER ST	677	24	16,248	Residential	AC	**77**
7380	30	CLEARWATER DR	BAXTER ST	DOWLESS DR	269	24	6,456	Residential	AC	**67**
7380	40	CLEARWATER DR	DOWLESS DR	BROUGHAM RD	220	24	5,280	Residential	AC	**67**
7380	50	CLEARWATER DR	BROUGHAM RD	ROUNDABOUT	215	23	4,945	Residential	AC	**68**
7380	60	CLEARWATER DR	ROUNDABOUT	ROUNDABOUT	132	24	3,168	Residential	AC	**65**
7380	70	CLEARWATER DR	ROUNDABOUT	ROUNDABOUT	87	23	2,001	Residential	AC	**64**
7380	80	CLEARWATER DR	ROUNDABOUT	ROUNDABOUT	104	25	2,600	Residential	AC	**59**
7380	90	CLEARWATER DR	ROUNDABOUT	ROUNDABOUT	76	24	1,824	Residential	AC	**63**
7390	10	CLEMATIS ST	WEST END	DS@605FT	604	11	6,644	Residential	AC	**54**
7390	20	CLEMATIS ST	DS@605FT	SPINDLETREE DR	137	24	3,288	Residential	AC	**66**
7400	10	CLIFFBOURNE DR	INGLESIDE DR	LOVINGTON DR	439	24	10,536	Residential	AC	**89**
7400	20	CLIFFBOURNE DR	LOVINGTON DR	DECATUR DR	646	24	15,504	Residential	AC	**81**
7400	30	CLIFFBOURNE DR	DECATUR DR	DS@160FT	163	22	3,586	Residential	AC	**82**
7410	10	CLIFFDALE RD	RAEFORD RD	CROSSOVER	510	35	17,850	Residential	AC	**64**
7410	100	CLIFFDALE RD	CROSSOVER	RAEFORD RD	509	23	11,707	Residential	AC	**51**
7410	20	CLIFFDALE RD	CROSSOVER	CROSSOVER	219	25	5,475	Residential	AC	**82**
7410	30	CLIFFDALE RD	CROSSOVER	ROYAL GORGE RD	1,104	22	24,288	Residential	AC	**51**
7410	50	CLIFFDALE RD	ROYAL GORGE RD	TWO BALE LN	341	23	7,843	Residential	AC	**80**
7410	60	CLIFFDALE RD	TWO BALE LN	ROYAL GORGE RD	350	23	8,050	Residential	AC	**78**
7410	80	CLIFFDALE RD	ROYAL GORGE RD	CROSSOVER	1,043	24	25,032	Residential	AC	**48**
7410	90	CLIFFDALE RD	CROSSOVER	CROSSOVER	227	21	4,767	Residential	AC	**72**
7420	10	CLIFFORD AVE	CLIFFDALE RD	LANSFORD DR	901	34	30,634	Residential	AC	**81**
7420	20	CLIFFORD AVE	LANSFORD DR	PENFIELD DR	352	32	11,264	Residential	AC	**75**
7420	30	CLIFFORD AVE	PENFIELD DR	BRISTOL DR	543	31	16,833	Residential	AC	**74**
7430	10	CLIFFSIDE DR	MILLBROOK RD	SOUTH END	470	30	14,100	Residential	AC	**64**
7440	10	CLINCHFIELD DR	BANBURY DR	TORCROSS DR	1,011	26	26,286	Residential	AC	**69**
7450	10	CLOISTER CT	WATERS EDGE DR	EAST END	250	37	9,250	Residential	AC	**63**
7460	10	CLOVER HILL PL	NORTH END	SANDSTONE DR	364	34	12,376	Residential	AC	**66**
7470	10	CLUB CIR	NORTH END	RAEFORD RD	176	47	8,272	Residential	AC	**68**
7480	10	CLUNY DR	MURRAY HILL RD	ARGYLL RD	772	27	20,844	Residential	AC	**72**
7490	10	CLYDE ST	ANDY ST	JOHNSON ST	516	20	10,320	Residential	AC	**60**
7500	10	CLYNE ST	KAYWOOD DR	ROSEHILL RD	332	21	6,972	Residential	AC	**73**
7510	10	COACHMANS WAY	SHORTRIDGE RD	FARTHING CT	336	23	7,728	Residential	AC	**79**
7510	20	COACHMANS WAY	FARTHING CT	FARTHING CT	47	60	2,820	Residential	AC	**78**

BranchID	Section ID	Branch Name	From	To	Pavement Length (ft)	Pavement Width (ft)	Total Area (ft2)	Section Rank	Pavement Type	Current PCI (May 2022)
7510	30	COACHMANS WAY	FARTHING CT	SHORTRIDGE RD	267	26	6,942	Residential	AC	**65**
7520	10	COACHWAY DR	SUMMERLIN DR	OVERLAND CT	303	25	7,575	Residential	AC	**56**
7520	20	COACHWAY DR	OVERLAND CT	SOUTH END	977	26	25,402	Residential	AC	**69**
7530	10	COALITION BLVD	NORTH END	PROCUREMENT CIR	844	23	19,412	Collector	AC	**77**
7530	100	COALITION BLVD	FORMATION LN	BRAGG BLVD	318	46	14,628	Collector	AC	**87**
7530	110	COALITION BLVD	BRAGG BLVD	FORMATION LN	168	23	3,864	Collector	AC	**88**
7530	120	COALITION BLVD	FORMATION LN	CONVOY LN	140	21	2,940	Collector	AC	**99**
7530	130	COALITION BLVD	CONVOY LN	WEST END	302	21	6,342	Collector	AC	**94**
7530	20	COALITION BLVD	PROCUREMENT CIR	ROUNDABOUT	704	23	16,192	Collector	AC	**78**
7530	30	COALITION BLVD	ROUNDABOUT	ROUNDABOUT	124	25	3,100	Collector	AC	**76**
7530	40	COALITION BLVD	ROUNDABOUT	SANTA FE DR	810	35	28,350	Collector	AC	**75**
7530	50	COALITION BLVD	SANTA FE DR	ROUNDABOUT	807	25	20,175	Collector	AC	**79**
7530	60	COALITION BLVD	ROUNDABOUT	ROUNDABOUT	131	26	3,406	Collector	AC	**83**
7530	70	COALITION BLVD	ROUNDABOUT	PROCUREMENT CIR	684	23	15,732	Collector	AC	**85**
7530	80	COALITION BLVD	PROCUREMENT CIR	NORTH END	834	23	19,182	Collector	AC	**82**
7530	90	COALITION BLVD	WEST END	FORMATION LN	293	47	13,771	Collector	AC	**86**
7540	10	COATHILL ST	CONESTOGA DR	BROADMORE DR	656	23	15,088	Residential	AC	**85**
7550	10	COBBLESTONE PL	WEST END	GILLINGHAM CIR	360	27	9,720	Residential	AC	**91**
7560	10	COBURN ST	DEEP CREEK RD	HAIGH ST	316	20	6,320	Residential	AC	**77**
7570	10	COCHRAN AVE	RAMSEY ST	CALDWELL ST	573	23	13,179	Residential	AC	**68**
7570	20	COCHRAN AVE	CALDWELL ST	MYRTLE HILL LN	468	24	11,232	Residential	AC	**50**
7570	30	COCHRAN AVE	TOPEKA ST	MEDIAN	424	53	22,472	Residential	AC	**76**
7570	40	COCHRAN AVE	MEDIAN	CORRINNA ST	362	20	7,240	Residential	AC	**76**
7570	50	COCHRAN AVE	CORRINNA ST	CORRINNA ST	354	21	7,434	Residential	AC	**76**
7570	60	COCHRAN AVE	CORRINNA ST	EAST END	108	21	2,268	Residential	AC	**76**
7570	70	COCHRAN AVE	EAST END	CORRINNA ST	144	20	2,880	Residential	AC	**65**
7570	80	COCHRAN AVE	CORRINNA ST	CORRINNA ST	345	21	7,245	Residential	AC	**81**
7570	90	COCHRAN AVE	CORRINNA ST	MEDIAN	346	21	7,266	Residential	AC	**76**
7580	10	CODY ST	HOMESTEAD DR	DODGE DR	306	22	6,732	Residential	AC	**83**
7590	10	COFFMAN ST	LAKEDALE DR	EUGENE ST	401	24	9,624	Residential	AC	**68**
7590	20	COFFMAN ST	EUGENE ST	CUMBERLAND RD	1,187	24	28,488	Residential	AC	**61**
7600	10	COINJOCK CIR	STRICKLAND BRIDGE RD	DECOR ST	356	27	9,612	Residential	AC	**76**
7600	20	COINJOCK CIR	DECOR ST	ZENITH CT	339	27	9,153	Residential	AC	**80**
7600	30	COINJOCK CIR	ZENITH CT	DECOR ST	776	26	20,176	Residential	AC	**82**
7610	10	COKEFIELD CT	EAST END	BROOMSGROVE DR	276	34	9,384	Residential	AC	**83**
7610	20	COKEFIELD CT	BROOMSGROVE DR	SOUTH END	161	42	6,762	Residential	AC	**82**
7620	10	COKER ST	AUSTIN DR	BRENDA DR	522	25	13,050	Residential	AC	**90**
7630	10	COLD HARBOR CT	SHILOH DR	SOUTH END	365	29	10,585	Residential	AC	**90**
7640	10	COLD HARBOR DR	WINNABOW DR	SHILOH DR	607	24	14,568	Residential	AC	**80**
7650	10	COLDWATER DR	PASTURE LN	WINDMILL RD	727	26	18,902	Residential	AC	**68**
7650	20	COLDWATER DR	WINDMILL RD	CARRIAGE RD	272	27	7,344	Residential	AC	**57**
7660	10	COLERIDGE DR	WEST END	FAIRFOREST DR	186	38	7,068	Residential	AC	**73**
7660	20	COLERIDGE DR	FAIRFOREST DR	OAKVIEW DR	348	24	8,352	Residential	AC	**69**
7660	30	COLERIDGE DR	OAKVIEW DR	GREENDALE DR	299	25	7,475	Residential	AC	**74**
7660	40	COLERIDGE DR	GREENDALE DR	NORBERRY CT	255	26	6,630	Residential	AC	**66**
7660	50	COLERIDGE DR	NORBERRY CT	CROSSWAY DR	146	26	3,796	Residential	AC	**66**
7660	60	COLERIDGE DR	CROSSWAY DR	PENROSE DR	354	24	8,496	Residential	AC	**64**
7660	70	COLERIDGE DR	PENROSE DR	MERRIMAC DR	401	19	7,619	Residential	AC	**68**
7670	10	COLEY DR	TORREY DR	ESSEX PL	269	33	8,877	Residential	AC	**65**
7670	20	COLEY DR	ESSEX PL	CARVER ST	502	32	16,064	Residential	AC	**59**
7670	30	COLEY DR	CARVER ST	LAKELAND ST	420	31	13,020	Residential	AC	**86**
7670	40	COLEY DR	LAKELAND ST	COUNCIL ST	578	31	17,918	Residential	AC	**89**
7670	50	COLEY DR	COUNCIL ST	FOUNDATION LN	228	32	7,296	Residential	AC	**82**
7670	60	COLEY DR	FOUNDATION LN	COLLEGE ST	216	32	6,912	Residential	AC	**88**
7670	70	COLEY DR	COLLEGE ST	MATTHEWS ST	332	32	10,624	Residential	AC	**94**
7670	80	COLEY DR	MATTHEWS ST	MURCHISON RD	1,070	33	35,310	Residential	AC	**87**
7680	10	COLGATE DR	NORTH END	ROLLING HILL RD	338	32	10,816	Residential	AC	**58**
7680	100	COLGATE DR	VANDEMERE AVE	ELMHURST DR	1,326	32	42,432	Residential	AC	**49**
7680	110	COLGATE DR	ELMHURST DR	FORDHAM DR	347	31	10,757	Residential	AC	**42**
7680	120	COLGATE DR	FORDHAM DR	DARTMOUTH DR	1,121	32	35,872	Residential	AC	**38**
7680	20	COLGATE DR	ROLLING HILL RD	PLAINFIELD CT	376	25	9,400	Residential	AC	**50**
7680	30	COLGATE DR	PLAINFIELD CT	TRENTON RD	410	26	10,660	Residential	AC	**51**
7680	40	COLGATE DR	TRENTON RD	SYDNEY DR	349	40	13,960	Residential	AC	**69**
7680	50	COLGATE DR	SYDNEY DR	EDMONTON RD	642	35	22,470	Residential	AC	**37**
7680	60	COLGATE DR	EDMONTON RD	LAKE CLUB DR	193	40	7,720	Residential	AC	**34**

BranchID	Section ID	Branch Name	From	To	Pavement Length (ft)	Pavement Width (ft)	Total Area (ft2)	Section Rank	Pavement Type	Current PCI (May 2022)
7680	70	COLGATE DR	LAKE CLUB DR	DARTMOUTH DR	218	42	9,156	Residential	AC	**47**
7680	80	COLGATE DR	DARTMOUTH DR	ROLLING HILL RD	775	41	31,775	Residential	AC	**44**
7680	90	COLGATE DR	ROLLING HILL RD	VANDEMERE AVE	944	36	33,984	Residential	AC	**45**
7690	10	COLINWOOD DR	KINGSFORD RD	S MCPHERSON CHURCH RD	229	42	9,618	Residential	AC	**86**
7690	20	COLINWOOD DR	S MCPHERSON CHURCH RD	LENNOX DR	360	19	6,840	Residential	AC	**76**
7690	30	COLINWOOD DR	LENNOX DR	EDINBURGH DR	500	21	10,500	Residential	AC	**72**
7690	40	COLINWOOD DR	EDINBURGH DR	OBERLIN CT	289	19	5,491	Residential	AC	**74**
7690	50	COLINWOOD DR	OBERLIN CT	NORTH END	124	20	2,480	Residential	AC	**82**
7690	60	COLINWOOD DR	NORTH END	OBERLIN CT	118	20	2,360	Residential	AC	**71**
7690	70	COLINWOOD DR	OBERLIN CT	EDINBURGH DR	309	21	6,489	Residential	AC	**77**
7690	80	COLINWOOD DR	EDINBURGH DR	LENNOX DR	531	20	10,620	Residential	AC	**76**
7690	90	COLINWOOD DR	LENNOX DR	S MCPHERSON CHURCH RD	359	20	7,180	Residential	AC	**75**
7700	10	COLLEGE ST	COLEY DR	FOUNDATION LN	333	21	6,993	Residential	AC	**84**
7710	10	COLLINS ST	ANDY ST	JOHNSON ST	523	19	9,937	Residential	AC	**64**
7720	10	COLONIAL DR	RAMSEY ST	FAYETTE AVE	381	20	7,620	Residential	AC	**56**
7720	20	COLONIAL DR	FAYETTE AVE	NORTH ST	691	23	15,893	Residential	AC	**54**
7730	10	COLONY DR	DANCY ST	CORRINNA ST	523	30	15,690	Residential	AC	**76**
7740	10	COLTON DR	S MCPHERSON CHURCH RD	KIRKWOOD RD	530	31	16,430	Residential	AC	**88**
7750	10	COLUMBIA DR	MANASSAS ST	BETA ST	1,197	20	23,940	Residential	AC	**63**
7760	10	COMAN DR	FRENCHORN LN	SOUTH END	210	26	5,460	Residential	AC	**91**
7770	10	COMET CIR	LAGOON DR	SOUTH END	281	27	7,587	Residential	AC	**80**
7780	10	COMFY CT	NORTH END	OAKCREST DR	155	44	6,820	Residential	AC	**67**
7790	10	COMMERCE ST	TURNPIKE RD	CHESTERFIELD DR	364	33	12,012	Residential	AC	**48**
7790	110	COMMERCE ST	ROUNDABOUT	ROBESON ST	748	32	23,936	Residential	AC	**68**
7790	20	COMMERCE ST	CHESTERFIELD DR	CHESTERFIELD DR	62	35	2,170	Residential	AC	**66**
7790	30	COMMERCE ST	CHESTERFIELD DR	ROUNDABOUT	320	32	10,240	Residential	AC	**53**
7790	60	COMMERCE ST	ROUNDABOUT	ROCHESTER DR	364	33	12,012	Residential	AC	**71**
7790	70	COMMERCE ST	ROCHESTER DR	DWAIN DR	444	32	14,208	Residential	AC	**65**
7790	80	COMMERCE ST	DWAIN DR	ROUNDABOUT	352	32	11,264	Residential	AC	**66**
7800	10	COMMONWEALTH AVE	PAMALEE DR	CONSTITUTION DR	184	44	8,096	Residential	AC	**83**
7800	20	COMMONWEALTH AVE	CONSTITUTION DR	LONDONDERRY PL	228	40	9,120	Residential	AC	**70**
7800	30	COMMONWEALTH AVE	LONDONDERRY PL	ENCLAVE DR	896	22	19,712	Residential	AC	**69**
7800	40	COMMONWEALTH AVE	ENCLAVE DR	GAFFSAIL DR	234	23	5,382	Residential	AC	**79**
7800	50	COMMONWEALTH AVE	GAFFSAIL DR	NORTH END	35	60	2,100	Residential	AC	**92**
7810	10	COMMUNITY DR	WEST END	CEDAR CREEK RD	946	23	21,758	Residential	AC	**50**
7820	10	COMO ST	TINA DR	GOINS DR	387	54	20,898	Residential	AC	**5**
7830	10	COMPTON PL	NORTH END	ROLLING HILL RD	522	27	14,094	Residential	AC	**88**
7840	10	COMSTOCK CT	NORTH END	HOMESTEAD DR	380	31	11,780	Residential	AC	**66**
7850	10	CONAWAY DR	WAYSIDE RD	SOUTH END	900	24	21,600	Residential	AC	**74**
7860	10	CONCHO CT	BRONCO LN	EAST END	383	29	11,107	Residential	AC	**67**
7870	10	CONCORD DR	SOUTHLAND DR	COOPER RD	1,577	27	42,579	Residential	AC	**78**
7870	20	CONCORD DR	COOPER RD	HAMPTON RD	880	24	21,120	Residential	AC	**78**
7870	30	CONCORD DR	HAMPTON RD	ARBOR RD	1,280	24	30,720	Residential	AC	**80**
7880	10	CONESTOGA DR	LAYTON DR	COATHILL ST	442	26	11,492	Residential	AC	**85**
7880	20	CONESTOGA DR	COATHILL ST	BROADMORE DR	341	24	8,184	Residential	AC	**75**
7880	30	CONESTOGA DR	BROADMORE DR	RICHARDSON AVE	245	20	4,900	Residential	AC	**78**
7880	40	CONESTOGA DR	RICHARDSON AVE	VAN DYKE PL	924	23	21,252	Residential	AC	**86**
7890	10	CONIFER DR	OLD FARM RD	PETTIGREW DR	352	26	9,152	Residential	AC	**54**
7890	20	CONIFER DR	PETTIGREW DR	LAGUNA DR	176	21	3,696	Residential	AC	**59**
7890	30	CONIFER DR	LAGUNA DR	NUTBUSH PL	194	24	4,656	Residential	AC	**51**
7890	40	CONIFER DR	NUTBUSH PL	HIBERNIA DR	283	24	6,792	Residential	AC	**67**
7890	50	CONIFER DR	HIBERNIA DR	WACCAMAW CT	399	27	10,773	Residential	AC	**66**
7890	60	CONIFER DR	WACCAMAW CT	KERR PL	443	26	11,518	Residential	AC	**66**
7890	70	CONIFER DR	KERR PL	TILLERY LN	331	26	8,606	Residential	AC	**65**
7890	80	CONIFER DR	TILLERY LN	LANDS END RD	828	27	22,356	Residential	AC	**68**
7900	10	CONOVER DR	VILLAGE DR	FARGO DR	1,725	31	53,475	Residential	AC	**65**
7910	10	CONSERVATION CT	NORTH END	MURRAY FORK DR	659	33	21,747	Residential	AC	**57**
7920	10	CONSTITUTION DR	COMMONWEALTH AVE	WEST END	445	31	13,795	Residential	AC	**79**
7930	10	CONTROL TOWER RD	AIRPORT RD	CORPORATE RD	181	21	3,801	Residential	AC	**76**
7930	20	CONTROL TOWER RD	CORPORATE RD	SOUTH END	1,321	22	29,062	Residential	AC	**63**
7940	10	CONVERSE AVE	NORTH END	STANSFIELD DR	226	17	3,842	Residential	AC	**88**
7940	20	CONVERSE AVE	STANSFIELD DR	CONVERSE CT	696	21	14,616	Residential	AC	**60**
7940	30	CONVERSE AVE	CONVERSE CT	SPIVEY ST	368	20	7,360	Residential	AC	**53**
7940	40	CONVERSE AVE	SPIVEY ST	HELEN ST	625	19	11,875	Residential	AC	**62**
7950	10	CONVERSE CT	WEST END	CONVERSE AVE	249	33	8,217	Residential	AC	**80**

BranchID	Section ID	Branch Name	From	To	Pavement Length (ft)	Pavement Width (ft)	Total Area (ft2)	Section Rank	Pavement Type	Current PCI (May 2022)
7960	10	COOL SHADE DR	GREYFIELD RD	YORK RD	354	25	8,850	Residential	AC	**84**
7960	20	COOL SHADE DR	YORK RD	LANCASTER RD	380	25	9,500	Residential	AC	**81**
7960	30	COOL SHADE DR	LANCASTER RD	WHITEHALL DR	601	24	14,424	Residential	AC	**80**
7970	10	COOL SPRING ST	GROVE ST	MEETING ST	1,040	35	36,400	Arterial	AC	**97**
7970	110	COOL SPRING ST	MEDIAN	E RUSSELL ST	661	34	22,474	Arterial	AC	**78**
7970	120	COOL SPRING ST	E RUSSELL ST	BROWNS LN	363	34	12,342	Residential	AC	**81**
7970	130	COOL SPRING ST	BROWNS LN	RAYMOND ST	464	21	9,744	Residential	AC	**77**
7970	140	COOL SPRING ST	RAYMOND ST	ALEXANDER ST	355	22	7,810	Residential	AC	**84**
7970	150	COOL SPRING ST	ALEXANDER ST	CAMPBELL AVE	372	26	9,672	Residential	AC	**79**
7970	160	COOL SPRING ST	CAMPBELL AVE	BUTLER ST	516	31	15,996	Residential	AC	**52**
7970	170	COOL SPRING ST	BUTLER ST	VANSTORY ST	594	31	18,414	Residential	AC	**66**
7970	180	COOL SPRING ST	VANSTORY ST	KINGDOM ESTATE DR	248	32	7,936	Residential	AC	**60**
7970	190	COOL SPRING ST	KINGDOM ESTATE DR	SAM CAMERON AVE	341	33	11,253	Residential	AC	**56**
7970	20	COOL SPRING ST	MEETING ST	HAWLEY LN	255	23	5,865	Arterial	AC	**78**
7970	30	COOL SPRING ST	HAWLEY LN	ADAM ST	121	24	2,904	Arterial	AC	**84**
7970	40	COOL SPRING ST	ADAM ST	MEDIAN	340	24	8,160	Arterial	AC	**89**
7970	70	COOL SPRING ST	ROUNDABOUT	ROUNDABOUT	49	60	2,940	Principal	AC	**65**
7970	80	COOL SPRING ST	ROUNDABOUT	ROUNDABOUT	38	60	2,280	Principal	AC	**70**
7980	10	COOLEE CIR	WEST END	KINDLEY DR	175	38	6,650	Residential	AC	**89**
7990	10	COOLIDGE ST	DURWOOD DR	SOUTH END	503	23	11,569	Residential	AC	**80**
8000	10	COOPER RD	NORTH END	KENWOOD DR	541	26	14,066	Residential	AC	**85**
8000	20	COOPER RD	KENWOOD DR	STACY WEAVER DR	392	27	10,584	Residential	AC	**76**
8000	30	COOPER RD	STACY WEAVER DR	CONCORD DR	435	23	10,005	Residential	AC	**70**
8000	40	COOPER RD	CONCORD DR	SOUTHLAND DR	363	24	8,712	Residential	AC	**73**
8010	10	COOPER ST	POWELL ST	HAMLET ST	621	24	14,904	Residential	AC	**62**
8010	20	COOPER ST	HAMLET ST	GILLESPIE ST	439	22	9,658	Residential	AC	**58**
8020	10	COPENHAGEN DR	NORTH END	PATCHFINDER CT	489	29	14,181	Residential	AC	**47**
8020	20	COPENHAGEN DR	PATCHFINDER CT	ABBOTTSWOOD DR	294	25	7,350	Residential	AC	**67**
8020	30	COPENHAGEN DR	ABBOTTSWOOD DR	EASTWOOD AVE	629	25	15,725	Residential	AC	**66**
8030	10	CORAL CT	NORTH END	PLATINUM ST	402	31	12,462	Residential	AC	**60**
8030	20	CORAL CT	PLATINUM ST	SOUTH END	362	36	13,032	Residential	AC	**48**
8040	10	CORAPEAKE DR	CHADBOURNE DR	BELLARTHUR LN	309	28	8,652	Residential	AC	**87**
8040	20	CORAPEAKE DR	BELLARTHUR LN	SOUTH END	647	32	20,704	Residential	AC	**95**
8050	10	CORDOBA CT	NORTH END	CALAMAR DR	682	31	21,142	Residential	AC	**63**
8060	10	CORK OAK CIR	EAST END	CANBY OAK LN	175	38	6,650	Residential	AC	**87**
8070	10	CORNFIELD AVE	ECRU CT	PINK DR	315	27	8,505	Residential	AC	**90**
8070	20	CORNFIELD AVE	PINK DR	PURPLE DR	1,026	27	27,702	Residential	AC	**92**
8070	30	CORNFIELD AVE	PURPLE DR	BRAWLEY AVE	304	26	7,904	Residential	AC	**89**
8070	40	CORNFIELD AVE	BRAWLEY AVE	ELLIE AVE	299	36	10,764	Residential	AC	**74**
8070	50	CORNFIELD AVE	ELLIE AVE	HOKE LOOP RD	198	40	7,920	Residential	AC	**77**
8070	60	CORNFIELD AVE	HOKE LOOP RD	YELLOWBRICK RD	232	40	9,280	Residential	AC	**80**
8070	70	CORNFIELD AVE	YELLOWBRICK RD	CAVINESS ST	321	30	9,630	Residential	AC	**82**
8070	80	CORNFIELD AVE	CAVINESS ST	TINMAN DR	315	27	8,505	Residential	AC	**94**
8070	90	CORNFIELD AVE	TINMAN DR	LIONCOWARD DR	318	29	9,222	Residential	AC	**89**
8080	10	CORNING PL	DALTON RD	SOUTH END	226	39	8,814	Residential	AC	**74**
8090	10	CORNISH ST	LANSDOWNE RD	LYNHURST DR	1,168	26	30,368	Residential	AC	**70**
8090	20	CORNISH ST	LYNHURST DR	WINDEMERE DR	446	20	8,920	Residential	AC	**70**
8100	10	CORONADA PKWY	OWEN DR	POINCIANA LN	415	35	14,525	Residential	AC	**80**
8100	20	CORONADA PKWY	POINCIANA LN	BALBOA ST	2,163	35	75,705	Residential	AC	**74**
8100	30	CORONADA PKWY	BALBOA ST	DS@150FT	152	34	5,168	Residential	AC	**85**
8100	40	CORONADA PKWY	ELDORADO RD	DS@60FT	59	19	1,121	Residential	AC	**78**
8110	10	CORONATION DR	WEST END	WATERSPLASH LN	114	38	4,332	Residential	AC	**71**
8110	20	CORONATION DR	WATERSPLASH LN	BLYTHEWOOD LN	345	35	12,075	Residential	AC	**82**
8110	30	CORONATION DR	BLYTHEWOOD LN	CHALMERS CT	380	35	13,300	Residential	AC	**80**
8110	40	CORONATION DR	CHALMERS CT	HOMEPLACE CT	289	38	10,982	Residential	AC	**80**
8110	50	CORONATION DR	HOMEPLACE CT	GIRARD AVE	245	38	9,310	Residential	AC	**80**
8120	10	CORRINNA ST	W COCHRAN AVE	BESSEMER CIR	1,737	26	45,162	Residential	AC	**85**
8120	20	CORRINNA ST	BESSEMER CIR	W COCHRAN AVE	527	27	14,229	Residential	AC	**85**
8120	40	CORRINNA ST	W COCHRAN AVE	COLONY DR	530	33	17,490	Residential	AC	**91**
8120	50	CORRINNA ST	COLONY DR	STANBERRY ST	304	32	9,728	Residential	AC	**89**
8130	10	COTTAGE WAY	NORTH END	FAIR OAKS DR	393	27	10,611	Residential	AC	**95**
8130	20	COTTAGE WAY	FAIR OAKS DR	SOUTH END	166	26	4,316	Residential	AC	**96**
8140	10	COTTINGHAM CT	NORTH END	ROLLING HILL RD	186	40	7,440	Residential	AC	**66**
8150	10	COTTON TOP PL	NORTH END	COTTON VALLEY DR	197	40	7,880	Residential	AC	**47**
8160	10	COTTON VALLEY DR	MURRAY FORK DR	OLD FARM RD	923	33	30,459	Residential	AC	**83**

BranchID	Section ID	Branch Name	From	To	Pavement Length (ft)	Pavement Width (ft)	Total Area (ft2)	Section Rank	Pavement Type	Current PCI (May 2022)
8160	100	COTTON VALLEY DR	SORGHUM WAY	OLD FARM RD	286	28	8,008	Residential	AC	**86**
8160	20	COTTON VALLEY DR	OLD FARM RD	WILDLIFE WAY	347	31	10,757	Residential	AC	**85**
8160	30	COTTON VALLEY DR	WILDLIFE WAY	SUREGROW CT	430	29	12,470	Residential	AC	**87**
8160	40	COTTON VALLEY DR	SUREGROW CT	POULTRY PL	216	29	6,264	Residential	AC	**89**
8160	50	COTTON VALLEY DR	POULTRY PL	MURRAY FORK DR	229	30	6,870	Residential	AC	**86**
8160	60	COTTON VALLEY DR	MURRAY FORK DR	WHEAT WAY	328	29	9,512	Residential	AC	**80**
8160	70	COTTON VALLEY DR	WHEAT WAY	COTTON TOP PL	303	28	8,484	Residential	AC	**82**
8160	80	COTTON VALLEY DR	COTTON TOP PL	POTASH PL	130	29	3,770	Residential	AC	**86**
8160	90	COTTON VALLEY DR	POTASH PL	SORGHUM WAY	178	29	5,162	Residential	AC	**84**
8170	10	COTTONBELT WAY	NORTH END	OLD FARM RD	545	33	17,985	Residential	AC	**43**
8180	10	COTTONWOOD AVE	FERNDELL DR	PINEBROOK DR	705	31	21,855	Residential	AC	**79**
8190	10	COTTONWOOD DR	HOPE MILLS RD	TUPELO CIR	930	27	25,110	Residential	AC	**79**
8190	20	COTTONWOOD DR	TUPELO CIR	ODOM DR	731	27	19,737	Residential	AC	**76**
8200	10	COUNCIL ST	MURCHISON RD	COLEY DR	330	25	8,250	Residential	AC	**62**
8210	10	COURTLAND DR	YELLOWBRICK RD	NESSEE ST	312	29	9,048	Residential	AC	**76**
8210	20	COURTLAND DR	NESSEE ST	STAFFORD DR	690	30	20,700	Residential	AC	**87**
8210	30	COURTLAND DR	STAFFORD DR	DS@130FT	129	30	3,870	Residential	AC	**90**
8210	40	COURTLAND DR	DS@130FT	PONDHAVEN DR	319	30	9,570	Residential	AC	**94**
8210	50	COURTLAND DR	PONDHAVEN DR	PONDHAVEN DR	469	30	14,070	Residential	AC	**90**
8220	10	COURTNEY ST	ROSEHILL RD	SENECA DR	762	35	26,670	Residential	AC	**72**
8220	20	COURTNEY ST	SENECA DR	OSCEOLA DR	336	34	11,424	Residential	AC	**75**
8220	30	COURTNEY ST	OSCEOLA DR	RAMSEY ST	421	23	9,683	Residential	AC	**76**
8230	10	COURTSHIRE CT	WEST END	WICHITA DR	289	35	10,115	Residential	AC	**66**
8240	10	COURTYARD LN	COURTYARD LN	COURTYARD LN	2,132	27	57,564	Residential	AC	**80**
8240	20	COURTYARD LN	COURTYARD LN	MEDIAN	363	30	10,890	Residential	AC	**78**
8240	30	COURTYARD LN	MEDIAN	MORGANTON RD	134	15	2,010	Residential	AC	**81**
8240	40	COURTYARD LN	MORGANTON RD	MEDIAN	145	15	2,175	Residential	AC	**71**
8250	10	COVE CREST CIR	WATERS EDGE DR	MEDIAN	108	20	2,160	Residential	AC	**72**
8250	20	COVE CREST CIR	MEDIAN	WATERS EDGE DR	107	20	2,140	Residential	AC	**67**
8260	10	COVENTRY RD	IRELAND DR	FAISON AVE	874	34	29,716	Residential	AC	**50**
8260	20	COVENTRY RD	FAISON AVE	STRATFORD RD	360	34	12,240	Residential	AC	**50**
8260	30	COVENTRY RD	STRATFORD RD	GLENWICK DR	396	37	14,652	Residential	AC	**46**
8260	40	COVENTRY RD	GLENWICK DR	ODOM DR	683	30	20,490	Residential	AC	**57**
8260	50	COVENTRY RD	ODOM DR	DEVONSHIRE DR	450	30	13,500	Residential	AC	**67**
8260	60	COVENTRY RD	DEVONSHIRE DR	CAMELOT DR	696	27	18,792	Residential	AC	**66**
8270	10	COVENWOOD DR	GLEN CANYON DR	ROCK CANYON DR	803	27	21,681	Residential	AC	**77**
8270	20	COVENWOOD DR	ROCK CANYON DR	SOUTH END	150	29	4,350	Residential	AC	**79**
8280	10	COWAN ST	ORLANDO ST	QUALITY RD	808	34	27,472	Residential	AC	**67**
8280	20	COWAN ST	QUALITY RD	IRA ST	903	34	30,702	Residential	AC	**71**
8280	30	COWAN ST	IRA ST	CUMBERLAND RD	315	31	9,765	Residential	AC	**66**
8290	10	COWLES ST	TALLYWOOD DR	FAIRFIELD RD	787	32	25,184	Residential	AC	**78**
8290	20	COWLES ST	FAIRFIELD RD	EMELINE AVE	347	32	11,104	Residential	AC	**75**
8300	10	COXWOLD PL	W SUMMERCHASE DR	EAST END	570	29	16,530	Residential	AC	**90**
8310	10	COZY BRANCH RD	HICKORY KNOLL RD	SHADY KNOLL LN	712	26	18,512	Residential	AC	**91**
8320	10	CRABAPPLE CIR	PRIVATE	JENNINGS LN	168	26	4,368	Residential	AC	**84**
8330	10	CRABTREE CT	NORTH END	PONY RUN DR	322	33	10,626	Residential	AC	**85**
8340	10	CRAFT ST	DANBURY RD	AUSTIN DR	448	21	9,408	Residential	AC	**63**
8340	20	CRAFT ST	AUSTIN DR	BRENDA DR	686	22	15,092	Residential	AC	**70**
8350	10	CRAGBURN PL	DS@50FT	CANDLEHURST PL	285	26	7,410	Residential	AC	**90**
8350	20	CRAGBURN PL	CANDLEHURST PL	YORKGATE LN	346	26	8,996	Residential	AC	**94**
8350	30	CRAGBURN PL	YORKGATE LN	CRAGBURN PL	531	27	14,337	Residential	AC	**93**
8350	40	CRAGBURN PL	NORTH END	CRAGBURN PL	144	27	3,888	Residential	AC	**97**
8350	50	CRAGBURN PL	CRAGBURN PL	YORKGATE LN	413	27	11,151	Residential	AC	**96**
8350	60	CRAGBURN PL	YORKGATE LN	CANDLEHURST PL	350	25	8,750	Residential	AC	**94**
8350	70	CRAGBURN PL	CANDLEHURST PL	DS@140FT	138	24	3,312	Residential	AC	**93**
8360	10	CRANBROOK DR	WEST END	RIVENHURST DR	240	36	8,640	Residential	AC	**69**
8360	20	CRANBROOK DR	RIVENHURST DR	MCCHOEN DR	303	25	7,575	Residential	AC	**58**
8360	30	CRANBROOK DR	MCCHOEN DR	ASHBURTON DR	316	33	10,428	Residential	AC	**62**
8360	40	CRANBROOK DR	ASHBURTON DR	CHADWICK RD	375	32	12,000	Residential	AC	**66**
8360	50	CRANBROOK DR	CHADWICK RD	MARS PL	777	31	24,087	Residential	AC	**66**
8360	60	CRANBROOK DR	MARS PL	BRADDOCK DR	341	32	10,912	Residential	AC	**66**
8360	70	CRANBROOK DR	BRADDOCK DR	CHADWICK RD	933	31	28,923	Residential	AC	**63**
8370	10	CRANFORD CT	WEATHERFORD RD	EAST END	178	42	7,476	Residential	AC	**75**
8380	10	CRANTON CIR	ROLLING HILL RD	MEDIAN	191	26	4,966	Residential	AC	**72**
8380	20	CRANTON CIR	MEDIAN	ROLLING HILL RD	189	27	5,103	Residential	AC	**66**

BranchID	Section ID	Branch Name	From	To	Pavement Length (ft)	Pavement Width (ft)	Total Area (ft2)	Section Rank	Pavement Type	Current PCI (May 2022)
8390	10	CRAVEN ST	SOUTHERN AVE	PROGRESS ST	338	26	8,788	Residential	AC	**61**
8390	20	CRAVEN ST	PROGRESS ST	CENTER ST	340	26	8,840	Residential	AC	**64**
8390	30	CRAVEN ST	CENTER ST	POWELL ST	342	29	9,918	Residential	AC	**69**
8390	40	CRAVEN ST	POWELL ST	GILLESPIE ST	223	29	6,467	Residential	AC	**61**
8400	10	CRAYTON CIR	WEST END	WYNNWOOD DR	770	23	17,710	Residential	AC	**85**
8410	10	CREED ST	STANSFIELD DR	CALLA CIR	524	26	13,624	Residential	AC	**77**
8420	10	CRESCENT AVE	WESTMONT DR	BROOKSIDE AVE	704	28	19,712	Residential	AC	**69**
8430	10	CREST ST	STONEY POINT RD	PLEASANT ST	620	21	13,020	Residential	AC	**87**
8440	10	CRESTON CIR	GLEN REILLY DR	SOUTH END	111	40	4,440	Residential	AC	**79**
8450	10	CRESTVIEW DR	WELMONT DR	DELLWOOD DR	889	34	30,226	Residential	AC	**74**
8450	20	CRESTVIEW DR	DELLWOOD DR	GLENRIDGE RD	312	32	9,984	Residential	AC	**73**
8460	10	CRESTWOOD AVE	DELMAR ST	BINGHAM DR	880	21	18,480	Residential	AC	**86**
8470	10	CRESTWOOD ST	MILLER AVE	HICKS AVE	344	19	6,536	Residential	AC	**72**
8470	20	CRESTWOOD ST	HICKS AVE	FAISON AVE	341	21	7,161	Residential	AC	**63**
8470	30	CRESTWOOD ST	FAISON AVE	RODIE AVE	339	19	6,441	Residential	AC	**91**
8480	10	CROMWELL AVE	NORTH END	TRUMAN DR	156	33	5,148	Residential	AC	**63**
8480	20	CROMWELL AVE	TRUMAN DR	ANDOVER RD	331	33	10,923	Residential	AC	**69**
8490	10	CROOKED CREEK CT	RIVERCLIFF RD	SOUTH END	672	32	21,504	Residential	AC	**80**
8500	10	CROSS BOW CT	NORTH END	GRIST MILL RD	208	40	8,320	Residential	AC	**90**
8510	10	CROSS CREEK ST	E RUSSELL ST	NIMOCKS AVE	1,190	25	29,750	Residential	AC	**67**
8510	20	CROSS CREEK ST	NIMOCKS AVE	CAMPBELL AVE	371	24	8,904	Residential	AC	**63**
8520	10	CROSS ST	NORTH END	W OAK ST	93	19	1,767	Residential	AC	**62**
8520	20	CROSS ST	W OAK ST	SOUTH END	87	19	1,653	Residential	AC	**79**
8520	30	CROSS ST	OFFSHORE DR	LONGLEAF DR	242	30	7,260	Residential	AC	**72**
8530	10	CROSSBEND CT	CROSSBEND CT	DS@120FT	121	15	1,815	Residential	AC	**62**
8530	20	CROSSBEND CT	DS@120FT	CROSSBEND CT	115	14	1,610	Residential	AC	**48**
8530	30	CROSSBEND CT	CROSSBEND CT	ST JULIAN WAY	109	26	2,834	Residential	AC	**82**
8540	10	CROSSOVER	MCFADYEN DR	MCFADYEN DR	159	15	2,385	Residential	AC	**70**
8540	40	CROSSOVER	LONGLEAF DR	LONGLEAF DR	88	18	1,584	Residential	AC	**82**
8540	50	CROSSOVER	FREEDOM PARKWAY DR	FREEDOM PARKWAY DR	132	12	1,584	Residential	AC	**70**
8540	60	CROSSOVER	FREEDOM PARKWAY DR	FREEDOM PARKWAY DR	192	10	1,920	Residential	AC	**63**
8540	70	CROSSOVER	FREEDOM PARKWAY DR	FREEDOM PARKWAY DR	196	10	1,960	Residential	AC	**60**
8550	10	CROSSWAY DR	COLERIDGE DR	SOUTH END	569	28	15,932	Residential	AC	**59**
8560	10	CROWN AVE	DECATUR DR	N REILLY RD	833	27	22,491	Residential	AC	**96**
8570	10	CROWN RIDGE CT	WEST END	INGATE ST	416	30	12,480	Residential	AC	**85**
8570	20	CROWN RIDGE CT	INGATE ST	ELLIE AVE	642	24	15,408	Residential	AC	**82**
8580	10	CROYDON AVE	WEST END	ANDOVER RD	566	33	18,678	Residential	AC	**71**
8580	20	CROYDON AVE	ANDOVER RD	NAG DR	202	31	6,262	Residential	AC	**63**
8590	10	CRYSTAL DR	PRIVATE	MCARTHUR RD	969	22	21,318	Residential	AC	**86**
8600	10	CUDE ST	SOUTHERN AVE	PROGRESS ST	331	26	8,606	Residential	AC	**71**
8600	20	CUDE ST	PROGRESS ST	CENTER ST	342	29	9,918	Residential	AC	**67**
8600	30	CUDE ST	CENTER ST	POWELL ST	338	27	9,126	Residential	AC	**51**
8600	40	CUDE ST	POWELL ST	FERNDALE LN	251	26	6,526	Residential	AC	**67**
8600	50	CUDE ST	FERNDALE LN	GILLESPIE ST	219	28	6,132	Residential	AC	**64**
8610	10	CULLEN DR	ABBEYDALE LN	DS@290FT	288	28	8,064	Residential	AC	**97**
8610	20	CULLEN DR	DS@290FT	CARLOWAY DR	904	26	23,504	Residential	AC	**92**
8610	30	CULLEN DR	CARLOWAY DR	NORTH END	143	25	3,575	Residential	AC	**87**
8620	10	CULPEPPER LN	N ANCON DR	LOGANBERRY DR	487	29	14,123	Residential	AC	**87**
8620	20	CULPEPPER LN	LOGANBERRY DR	BUDDINGBROOK DR	1,508	28	42,224	Residential	AC	**88**
8630	10	CUMBERLAND ST	MEDIAN	MEDIAN	75	20	1,500	Residential	AC	**60**
8630	30	CUMBERLAND ST	MEDIAN	MURCHISON RD	223	18	4,014	Residential	AC	**58**
8630	40	CUMBERLAND ST	MURCHISON RD	MEDIAN	127	20	2,540	Residential	AC	**63**
8630	50	CUMBERLAND ST	MEDIAN	FONTANA ST	1,128	41	46,248	Residential	AC	**44**
8630	60	CUMBERLAND ST	FONTANA ST	HILLSBORO ST	949	40	37,960	Residential	AC	**57**
8630	70	CUMBERLAND ST	HILLSBORO ST	FRINK ST	496	40	19,840	Residential	AC	**41**
8630	80	CUMBERLAND ST	FRINK ST	ORANGE ST	362	42	15,204	Residential	AC	**33**
8630	90	CUMBERLAND ST	ORANGE ST	RAMSEY ST	876	40	35,040	Residential	AC	**51**
8640	10	CUNNINGHAM ST	FORT BRAGG RD	EDEN CROSS ST	371	30	11,130	Residential	AC	**76**
8640	20	CUNNINGHAM ST	EDEN CROSS ST	SOUTH END	222	26	5,772	Residential	AC	**63**
8650	10	CURRIE ST	HUMPHREY LN	ELLIS ST	487	24	11,688	Residential	AC	**63**
8660	10	CURRY FORD DR	FOXBERRY RD	RYEFIELD DR	1,868	30	56,040	Residential	AC	**95**
8660	20	CURRY FORD DR	RYEFIELD DR	FOXBERRY RD	436	30	13,080	Residential	AC	**94**
8670	10	CURTIS LN	OLD WILMINGTON RD	BRAVERY LN	283	33	9,339	Residential	AC	**90**
8670	20	CURTIS LN	BRAVERY LN	HELPFUL DR	321	31	9,951	Residential	AC	**88**
8670	30	CURTIS LN	HELPFUL DR	HOLT WILLIAMSON ST	442	28	12,376	Residential	AC	**86**

BranchID	Section ID	Branch Name	From	To	Pavement Length (ft)	Pavement Width (ft)	Total Area (ft2)	Section Rank	Pavement Type	Current PCI (May 2022)
8680	10	CYPRESS RD	POPLAR DR	ELDER LN	539	21	11,319	Residential	AC	**70**
8680	20	CYPRESS RD	ELDER LN	SANDALWOOD DR	729	23	16,767	Residential	AC	**64**
8680	30	CYPRESS RD	SANDALWOOD DR	EUCALYPTUS RD	548	22	12,056	Residential	AC	**41**
8680	40	CYPRESS RD	HOPE MILLS RD	ODOM DR	1,071	22	23,562	Residential	AC	**71**
8690	10	DAHARAN DR	NORTH END	KEARNY AVE	538	28	15,064	Residential	AC	**89**
8690	20	DAHARAN DR	KEARNY AVE	DAYSPRING DR	297	30	8,910	Residential	AC	**89**
8690	30	DAHARAN DR	DAYSPRING DR	BROOKSHIRE ST	301	30	9,030	Residential	AC	**79**
8690	40	DAHARAN DR	BROOKSHIRE ST	SANTIATO DR	735	27	19,845	Residential	AC	**87**
8700	10	DAHLGREN AVE	LANSDOWNE RD	LYNHURST DR	1,069	22	23,518	Residential	AC	**100**
8710	10	DAIRY DR	DUKE ST	GALLUP DR	838	21	17,598	Residential	AC	**53**
8710	20	DAIRY DR	GALLUP DR	DURANT DR	1,282	21	26,922	Residential	AC	**56**
8710	30	DAIRY DR	DURANT DR	DURANT DR	78	25	1,950	Residential	AC	**54**
8720	10	DAISY LN	TRYON DR	WEBSTER AVE	722	26	18,772	Residential	AC	**80**
8720	20	DAISY LN	WEBSTER AVE	BIXLEY DR	318	27	8,586	Residential	AC	**82**
8730	10	DAKOTA CT	LONGBRANCH DR	EAST END	377	24	9,048	Residential	AC	**63**
8740	10	DALE DR	MAGGIE ST	MINTZ AVE	409	35	14,315	Residential	AC	**62**
8740	20	DALE DR	MINTZ AVE	MAXINE ST	616	34	20,944	Residential	AC	**71**
8740	30	DALE DR	MAXINE ST	HELEN ST	355	35	12,425	Residential	AC	**66**
8750	10	DALEHEAD CT	WEST END	LARWOOD DR	279	35	9,765	Residential	AC	**61**
8760	10	DALLAS ST	SOUTHERN AVE	PROGRESS ST	338	28	9,464	Residential	AC	**59**
8760	20	DALLAS ST	PROGRESS ST	CENTER ST	289	28	8,092	Residential	AC	**60**
8760	30	DALLAS ST	CENTER ST	DIANA ST	132	27	3,564	Residential	AC	**53**
8760	40	DALLAS ST	DIANA ST	TEAGUE ST	316	29	9,164	Residential	AC	**57**
8760	50	DALLAS ST	TEAGUE ST	W JENKINS ST	179	26	4,654	Residential	AC	**68**
8760	60	DALLAS ST	W JENKINS ST	OWEN DR	270	31	8,370	Residential	AC	**64**
8770	10	DALTON RD	OFFING DR	CORNING PL	246	32	7,872	Residential	AC	**82**
8770	20	DALTON RD	CORNING PL	STILES PL	871	24	20,904	Residential	AC	**75**
8770	30	DALTON RD	STILES PL	WILDER DR	171	28	4,788	Residential	AC	**77**
8770	40	DALTON RD	WILDER DR	OFFING DR	972	28	27,216	Residential	AC	**76**
8780	10	DAMASCUS RD	SYCAMORE DAIRY RD	EAST END	1,229	35	43,015	Residential	AC	**61**
8790	10	DANA WAY	PRESTIGE BLVD	SOUTH END	246	40	9,840	Residential	AC	**57**
8800	10	DANBURY RD	MURCHISON RD	CRAFT ST	548	21	11,508	Residential	AC	**69**
8800	20	DANBURY RD	CRAFT ST	DELCO ST	299	29	8,671	Residential	AC	**67**
8800	30	DANBURY RD	DELCO ST	HOUSTON RD	713	29	20,677	Residential	AC	**73**
8800	40	DANBURY RD	HOUSTON RD	ALPINE ST	359	29	10,411	Residential	AC	**72**
8800	50	DANBURY RD	ALPINE ST	SOUTH END	155	29	4,495	Residential	AC	**79**
8810	10	DANCY ST	WEST END	STANBERRY ST	129	34	4,386	Residential	AC	**79**
8810	20	DANCY ST	STANBERRY ST	COLONY DR	427	32	13,664	Residential	AC	**77**
8810	30	DANCY ST	COLONY DR	STANBERRY ST	278	33	9,174	Residential	AC	**79**
8820	10	DANDRIDGE DR	N REILLY RD	GARFIELD DR	701	35	24,535	Residential	AC	**77**
8820	100	DANDRIDGE DR	MARQUIS PL	ENFIELD DR	246	30	7,380	Residential	AC	**85**
8820	110	DANDRIDGE DR	ENFIELD DR	DANISH DR	672	28	18,816	Residential	AC	**87**
8820	120	DANDRIDGE DR	DANISH DR	ENFIELD DR	2,051	28	57,428	Residential	AC	**83**
8820	130	DANDRIDGE DR	ENFIELD DR	FILLYAW RD	343	28	9,604	Residential	AC	**76**
8820	20	DANDRIDGE DR	GARFIELD DR	BEDFORD RD	350	27	9,450	Residential	AC	**76**
8820	30	DANDRIDGE DR	BEDFORD RD	WAKEFIELD DR	347	29	10,063	Residential	AC	**76**
8820	40	DANDRIDGE DR	WAKEFIELD DR	ROUNDTREE DR	1,200	29	34,800	Residential	AC	**83**
8820	50	DANDRIDGE DR	ROUNDTREE DR	FREEPORT RD	345	29	10,005	Residential	AC	**79**
8820	60	DANDRIDGE DR	FREEPORT RD	YARDLEY CT	431	29	12,499	Residential	AC	**84**
8820	70	DANDRIDGE DR	YARDLEY CT	REDFIELD CT	359	29	10,411	Residential	AC	**78**
8820	80	DANDRIDGE DR	REDFIELD CT	FILLYAW RD	468	30	14,040	Residential	AC	**73**
8820	90	DANDRIDGE DR	FILLYAW RD	MARQUIS PL	261	28	7,308	Residential	AC	**76**
8830	10	DANDY LOOP RD	LOUISE CIR	HOPKINS ST	356	21	7,476	Residential	AC	**48**
8830	20	DANDY LOOP RD	HOPKINS ST	LOUISE CIR	690	23	15,870	Residential	AC	**64**
8840	10	DANFORTH PL	NORTH END	WEATHERFORD RD	559	32	17,888	Residential	AC	**72**
8850	10	DANISH DR	WEST END	KELMSCOT CT	712	29	20,648	Residential	AC	**74**
8850	20	DANISH DR	KELMSCOT CT	PITTSFIELD DR	404	25	10,100	Residential	AC	**67**
8850	30	DANISH DR	PITTSFIELD DR	FILLYAW RD	640	30	19,200	Residential	AC	**69**
8850	40	DANISH DR	NORTH END	DANDRIDGE DR	156	24	3,744	Residential	AC	**71**
8860	10	DANVILLE DR	NORTH END	LOFTON DR	164	31	5,084	Residential	AC	**74**
8860	20	DANVILLE DR	LOFTON DR	KINLAW RD	974	30	29,220	Residential	AC	**86**
8860	30	DANVILLE DR	KINLAW RD	LOFTON DR	1,207	27	32,589	Residential	AC	**81**
8870	10	DAPHNE CIR	NUTHATCH RD	JUNCO PL	279	28	7,812	Residential	AC	**87**
8870	20	DAPHNE CIR	JUNCO PL	NUTHATCH RD	1,025	29	29,725	Residential	AC	**88**
8880	10	DARIEN DR	POTOMAC RD	ROANOKE RD	349	23	8,027	Residential	AC	**62**

BranchID	Section ID	Branch Name	From	To	Pavement Length (ft)	Pavement Width (ft)	Total Area (ft2)	Section Rank	Pavement Type	Current PCI (May 2022)
8880	20	DARIEN DR	ROANOKE RD	EAST END	119	23	2,737	Residential	AC	**68**
8890	10	DARK BRANCH RD	TRAINER DR	DUVAL DR	171	25	4,275	Residential	AC	**94**
8890	20	DARK BRANCH RD	DUVAL DR	DELAWARE DR	607	28	16,996	Residential	AC	**71**
8900	10	DARLINGTON DR	FERGUSON DR	WEST END	453	29	13,137	Residential	AC	**73**
8910	10	DARNELL ST	EVANSTON ST	KITTRIDGE DR	333	33	10,989	Residential	AC	**45**
8910	20	DARNELL ST	KITTRIDGE DR	WAXHAW DR	1,046	33	34,518	Residential	AC	**41**
8910	30	DARNELL ST	WAXHAW DR	THURSTON CT	382	33	12,606	Residential	AC	**45**
8910	40	DARNELL ST	THURSTON CT	ABINGTON ST	154	33	5,082	Residential	AC	**53**
8910	50	DARNELL ST	ABINGTON ST	HAVERHILL DR	898	34	30,532	Residential	AC	**47**
8920	10	DARROCK CT	LOCHVIEW DR	EAST END	208	39	8,112	Residential	AC	**73**
8930	10	DARROW DR	BINGHAM DR	ARBERDALE DR	349	27	9,423	Residential	AC	**85**
8930	20	DARROW DR	ARBERDALE DR	NORTH END	187	38	7,106	Residential	AC	**82**
8930	30	DARROW DR	WEST END	BINGHAM DR	374	24	8,976	Residential	AC	**80**
8940	10	DARTMOUTH DR	BRIARCREEK PL	BRIARCREEK PL	28	60	1,680	Residential	AC	**75**
8940	20	DARTMOUTH DR	BRIARCREEK PL	COLGATE DR	165	34	5,610	Residential	AC	**68**
8940	30	DARTMOUTH DR	COLGATE DR	BRYN MAWR DR	352	34	11,968	Residential	AC	**52**
8940	40	DARTMOUTH DR	BRYN MAWR DR	NOTRE DAME PL	351	35	12,285	Residential	AC	**56**
8940	50	DARTMOUTH DR	NOTRE DAME PL	PURDUE DR	811	35	28,385	Residential	AC	**57**
8940	60	DARTMOUTH DR	PURDUE DR	FORDHAM DR	892	35	31,220	Residential	AC	**63**
8940	70	DARTMOUTH DR	FORDHAM DR	VANDEMERE AVE	675	34	22,950	Residential	AC	**53**
8940	80	DARTMOUTH DR	VANDEMERE AVE	ELMHURST DR	423	35	14,805	Residential	AC	**58**
8940	90	DARTMOUTH DR	ELMHURST DR	COLGATE DR	400	34	13,600	Residential	AC	**62**
8950	10	DARTMUND PL	GEORGETOWN CIR	SOUTH END	260	39	10,140	Residential	AC	**52**
8960	10	DARVEL AVE	RANNOCK DR	RUTHERGLEN DR	1,196	27	32,292	Residential	AC	**90**
8970	10	DARWIN DR	CHRISTOPHER WAY	JACKS FORD DR	441	24	10,584	Residential	AC	**79**
8980	10	DASHLAND DR	LAKE VALLEY DR	LAKE VALLEY DR	626	28	17,528	Residential	AC	**73**
8980	20	DASHLAND DR	LAKE VALLEY DR	VALLEY RIDGE DR	522	25	13,050	Residential	AC	**62**
8980	30	DASHLAND DR	VALLEY RIDGE DR	EAST END	415	33	13,695	Residential	AC	**76**
8980	40	DASHLAND DR	WEST END	WHEELING ST	628	27	16,956	Residential	AC	**55**
8980	50	DASHLAND DR	WHEELING ST	GALVESTON DR	355	28	9,940	Residential	AC	**50**
8980	60	DASHLAND DR	GALVESTON DR	FIELDCREST DR	337	25	8,425	Residential	AC	**53**
8990	10	DAUGHTRIDGE DR	NORTH END	CLEARWATER DR	215	38	8,170	Residential	AC	**73**
8990	20	DAUGHTRIDGE DR	CLEARWATER DR	RUTLEDGE DR	990	28	27,720	Residential	AC	**78**
8990	30	DAUGHTRIDGE DR	RUTLEDGE DR	WORLEY ST	683	28	19,124	Residential	AC	**82**
9000	10	DAVID ST	IRELAND DR	MILLER AVE	390	21	8,190	Residential	AC	**57**
9000	20	DAVID ST	MILLER AVE	HICKS AVE	341	23	7,843	Residential	AC	**71**
9000	30	DAVID ST	HICKS AVE	FAISON AVE	339	21	7,119	Residential	AC	**67**
9000	40	DAVID ST	FAISON AVE	RODIE AVE	341	21	7,161	Residential	AC	**64**
9000	50	DAVID ST	RODIE AVE	ROXIE AVE	337	23	7,751	Residential	AC	**81**
9000	60	DAVID ST	ROXIE AVE	EAST END	583	22	12,826	Residential	AC	**78**
9010	10	DAVIS CT	WEST END	DAVIS ST	112	25	2,800	Residential	AC	**77**
9010	20	DAVIS CT	DAVIS ST	EAST END	407	35	14,245	Residential	AC	**76**
9020	10	DAVIS ST	HAY ST	ARSENAL AVE	482	25	12,050	Residential	AC	**74**
9020	20	DAVIS ST	ARSENAL AVE	BRANSON ST	832	30	24,960	Residential	AC	**55**
9020	30	DAVIS ST	BRANSON ST	TURNPIKE RD	301	27	8,127	Residential	AC	**72**
9020	40	DAVIS ST	TURNPIKE RD	DAVIS CT	253	29	7,337	Residential	AC	**76**
9030	10	DAWNVIEW PL	N ANCON DR	DAWNVIEW PL	108	24	2,592	Residential	AC	**84**
9030	20	DAWNVIEW PL	DAWNVIEW PL	DS@115FT	111	18	1,998	Residential	AC	**76**
9030	30	DAWNVIEW PL	DS@115FT	DAWNVIEW PL	116	18	2,088	Residential	AC	**88**
9040	10	DAYBROOK CT	WEST END	INGATE ST	418	30	12,540	Residential	AC	**84**
9040	20	DAYBROOK CT	INGATE ST	ELLIE AVE	616	23	14,168	Residential	AC	**89**
9050	10	DAYSPRING DR	PRESTIGE BLVD	DAHARAN DR	1,458	30	43,740	Residential	AC	**100**
9060	10	DAYTONA RD	NORTH END	DEROSE DR	422	38	16,036	Residential	AC	**68**
9060	20	DAYTONA RD	DEROSE DR	RAYNOR DR	687	35	24,045	Residential	AC	**63**
9060	30	DAYTONA RD	RAYNOR DR	LONGVIEW DR	411	20	8,220	Residential	AC	**81**
9070	10	DE KOVEN DR	DES PLANES AVE	BEAUBIEN DR	850	30	25,500	Residential	AC	**93**
9080	10	DEADWYLER DR	MCARTHUR RD	OCARINA CIR	727	20	14,540	Residential	AC	**83**
9080	20	DEADWYLER DR	OCARINA CIR	OCARINA CIR	258	21	5,418	Residential	AC	**88**
9080	30	DEADWYLER DR	OCARINA CIR	NOSTALGIA LN	334	20	6,680	Residential	AC	**83**
9080	40	DEADWYLER DR	NOSTALGIA LN	KENT ST	56	19	1,064	Residential	AC	**92**
9080	50	DEADWYLER DR	KENT ST	DS@240FT	240	19	4,560	Residential	AC	**90**
9090	10	DEAL ST	JERNIGAN ST	HOLMAN ST	458	28	12,824	Residential	AC	**71**
9090	20	DEAL ST	HOLMAN ST	FAIR ST	947	29	27,463	Residential	AC	**77**
9100	10	DEANSCROFT PL	PEBBLESTONE DR	SOUTH END	468	33	15,444	Residential	AC	**81**
9110	10	DEARDON CT	NORTH END	LIONSHEAD RD	171	20	3,420	Residential	AC	**73**

BranchID	Section ID	Branch Name	From	To	Pavement Length (ft)	Pavement Width (ft)	Total Area (ft2)	Section Rank	Pavement Type	Current PCI (May 2022)
9120	10	DECATUR DR	FLETCHER AVE	BREWSTER DR	660	27	17,820	Residential	AC	**86**
9120	100	DECATUR DR	TELFAIR DR	ASCOT AVE	462	24	11,088	Residential	AC	**86**
9120	110	DECATUR DR	ASCOT AVE	PAXTON DR	395	28	11,060	Residential	AC	**90**
9120	120	DECATUR DR	PAXTON DR	BRIDGEMAN DR	352	26	9,152	Residential	AC	**87**
9120	130	DECATUR DR	BRIDGEMAN DR	AMBERLY WAY DR	438	28	12,264	Residential	AC	**89**
9120	140	DECATUR DR	AMBERLY WAY DR	OVERBROOK DR	372	29	10,788	Residential	AC	**86**
9120	150	DECATUR DR	OVERBROOK DR	CLIFFBOURNE DR	506	26	13,156	Residential	AC	**93**
9120	20	DECATUR DR	BREWSTER DR	DECATUR PL	881	27	23,787	Residential	AC	**86**
9120	30	DECATUR DR	DECATUR PL	CARROLLBURG DR	555	25	13,875	Residential	AC	**89**
9120	40	DECATUR DR	CARROLLBURG DR	LEMONT DR	445	27	12,015	Residential	AC	**87**
9120	50	DECATUR DR	LEMONT DR	CHANNING DR	432	27	11,664	Residential	AC	**90**
9120	60	DECATUR DR	CHANNING DR	SEATON PL	610	27	16,470	Residential	AC	**88**
9120	70	DECATUR DR	SEATON PL	KISCO DR	390	26	10,140	Residential	AC	**87**
9120	80	DECATUR DR	KISCO DR	CROWN AVE	461	27	12,447	Residential	AC	**89**
9120	90	DECATUR DR	CROWN AVE	TELFAIR DR	460	25	11,500	Residential	AC	**94**
9130	10	DECATUR PL	DECATUR DR	SOUTH END	272	34	9,248	Residential	AC	**78**
9140	10	DECEMBER CT	NORTH END	APRIL DR	131	36	4,716	Residential	AC	**84**
9150	10	DECOR ST	COINJOCK CIR	COINJOCK CIR	492	30	14,760	Residential	AC	**87**
9150	20	DECOR ST	COINJOCK CIR	SOUTH END	167	27	4,509	Residential	AC	**83**
9160	10	DEEP CREEK RD	CLINTON RD	COBURN ST	906	20	18,120	Arterial	AC	**62**
9160	100	DEEP CREEK RD	ARDMORE DR	SAGE ST	865	21	18,165	Arterial	AC	**52**
9160	110	DEEP CREEK RD	SAGE ST	FORD LN	77	21	1,617	Arterial	AC	**56**
9160	120	DEEP CREEK RD	FORD LN	SHADBUSH LN	1,552	21	32,592	Arterial	AC	**58**
9160	130	DEEP CREEK RD	SHADBUSH LN	MELVINVILLE CT	154	21	3,234	Residential	AC	**62**
9160	140	DEEP CREEK RD	MELVINVILLE CT	ABRAHAM AVE	261	21	5,481	Arterial	AC	**67**
9160	150	DEEP CREEK RD	ABRAHAM AVE	CADE HILL AVE	411	20	8,220	Arterial	AC	**69**
9160	160	DEEP CREEK RD	CADE HILL AVE	RHONE ST	1,391	21	29,211	Arterial	AC	**76**
9160	170	DEEP CREEK RD	RHONE ST	SOUTH END	326	20	6,520	Residential	AC	**83**
9160	20	DEEP CREEK RD	COBURN ST	HAYWOOD ST	287	21	6,027	Arterial	AC	**83**
9160	30	DEEP CREEK RD	HAYWOOD ST	SAPONA RD	227	21	4,767	Arterial	AC	**82**
9160	40	DEEP CREEK RD	SAPONA RD	SAPONA RD	177	20	3,540	Arterial	AC	**80**
9160	50	DEEP CREEK RD	SAPONA RD	DOWNING ST	336	20	6,720	Arterial	AC	**75**
9160	60	DEEP CREEK RD	DOWNING ST	MCDONALD ST	638	21	13,398	Arterial	AC	**78**
9160	70	DEEP CREEK RD	MCDONALD ST	CHRISTIAN ST	232	20	4,640	Arterial	AC	**73**
9160	80	DEEP CREEK RD	CHRISTIAN ST	MARTIN RD	247	20	4,940	Arterial	AC	**75**
9160	90	DEEP CREEK RD	MARTIN RD	ARDMORE DR	514	21	10,794	Arterial	AC	**71**
9170	10	DEEP HOLLOW CT	RIDGEWAY DR	SOUTH END	695	27	18,765	Residential	AC	**82**
9180	10	DEEP SWAMP LN	TURKEY RIDGE DR	EAST END	515	33	16,995	Residential	AC	**71**
9190	10	DEEPWATER CT	NORTH END	BLACKWATER CT	500	30	15,000	Residential	AC	**87**
9200	10	DEER LAKES RD	SOUTHLAND DR	LARCHMONT RD	325	25	8,125	Residential	AC	**62**
9200	20	DEER LAKES RD	LARCHMONT RD	SILVER OAKS DR	314	24	7,536	Residential	AC	**62**
9200	30	DEER LAKES RD	SILVER OAKS DR	SOUTH END	159	24	3,816	Residential	AC	**75**
9210	10	DEERHORN CT	NORTH END	CLIFFDALE RD	318	38	12,084	Residential	AC	**52**
9220	10	DEERPATH DR	SADDLE RIDGE RD	SHORELINE DR	1,064	24	25,536	Residential	AC	**76**
9220	20	DEERPATH DR	SHORELINE DR	SOUTH END	533	28	14,924	Residential	AC	**64**
9230	10	DEERTROT DR	NORTH END	BUGLE CALL DR	774	31	23,994	Residential	AC	**100**
9230	20	DEERTROT DR	BUGLE CALL DR	SOUTH END	214	42	8,988	Residential	AC	**100**
9240	10	DEERWOOD DR	BUCKHEAD RD	FAWN RD	345	23	7,935	Residential	AC	**84**
9240	20	DEERWOOD DR	FAWN RD	CHANNING DR	286	26	7,436	Residential	AC	**83**
9250	10	DEHAVILAND DR	WEST END	MCKINLEY DR	386	34	13,124	Residential	AC	**88**
9260	10	DELAND AVE	BRUNSWICK RD	JAMESTOWN AVE	506	25	12,650	Residential	AC	**62**
9260	20	DELAND AVE	JAMESTOWN AVE	YORK RD	819	28	22,932	Residential	AC	**70**
9270	10	DELAWARE DR	POTOMAC RD	ROANOKE RD	348	26	9,048	Residential	AC	**83**
9270	20	DELAWARE DR	ROANOKE RD	TRAINER DR	928	27	25,056	Residential	AC	**84**
9270	30	DELAWARE DR	TRAINER DR	HAMMOCK CT	627	27	16,929	Residential	AC	**78**
9270	40	DELAWARE DR	HAMMOCK CT	DARK BRANCH RD	190	27	5,130	Residential	AC	**85**
9270	50	DELAWARE DR	DARK BRANCH RD	ROSECROFT DR	252	28	7,056	Residential	AC	**91**
9270	60	DELAWARE DR	ROSECROFT DR	DUVAL DR	564	25	14,100	Residential	AC	**92**
9280	10	DELCO ST	NORTH END	DANBURY RD	919	26	23,894	Residential	AC	**73**
9290	10	DELCROSS ST	CAMDEN RD	SOUTHERN AVE	385	28	10,780	Residential	AC	**76**
9290	20	DELCROSS ST	SOUTHERN AVE	PROGRESS ST	336	25	8,400	Residential	AC	**80**
9290	30	DELCROSS ST	PROGRESS ST	CENTER ST	340	26	8,840	Residential	AC	**79**
9290	40	DELCROSS ST	CENTER ST	TRADE ST	262	24	6,288	Residential	AC	**63**
9290	50	DELCROSS ST	TRADE ST	POWELL ST	85	24	2,040	Residential	AC	**69**
9300	10	DELLIERT CT	PIERRON DR	EAST END	475	37	17,575	Residential	AC	**32**

BranchID	Section ID	Branch Name	From	To	Pavement Length (ft)	Pavement Width (ft)	Total Area (ft2)	Section Rank	Pavement Type	Current PCI (May 2022)
9310	10	DELLWOOD DR	VILLAGE DR	WELMONT DR	1,086	26	28,236	Residential	AC	**65**
9310	20	DELLWOOD DR	WELMONT DR	CRESTVIEW DR	632	34	21,488	Residential	AC	**67**
9320	10	DELMAR ST	NORTH END	CRESTWOOD AVE	226	21	4,746	Residential	AC	**74**
9320	20	DELMAR ST	CRESTWOOD AVE	DENVER DR	454	20	9,080	Residential	AC	**84**
9320	30	DELMAR ST	DENVER DR	VALDESE CT	406	21	8,526	Residential	AC	**81**
9330	10	DELTA DR	GRAHAM RD	AMANDA CIR	495	28	13,860	Residential	AC	**91**
9330	20	DELTA DR	AMANDA CIR	AMANDA CIR	1,826	29	52,954	Residential	AC	**90**
9340	10	DEMAREST CT	NORTH END	SHAW RD	296	36	10,656	Residential	AC	**58**
9350	10	DEMILA DR	NORTH END	FLYING CLOUD LN	400	30	12,000	Residential	AC	**87**
9350	20	DEMILA DR	FLYING CLOUD LN	WOODMARK DR	260	30	7,800	Residential	AC	**87**
9360	10	DENHAM CT	PAISLEY AVE	DS@165FT	167	25	4,175	Residential	AC	**41**
9360	20	DENHAM CT	DS@165FT	PAISLEY AVE	167	21	3,507	Residential	AC	**46**
9370	10	DENISON PL	MURRAY FORK DR	DENISON PL	158	25	3,950	Residential	AC	**51**
9370	20	DENISON PL	DENISON PL	MURRAY FORK DR	161	27	4,347	Residential	AC	**69**
9380	10	DENVER DR	DELMAR ST	BINGHAM DR	880	21	18,480	Residential	AC	**79**
9390	10	DERBYSHIRE RD	FOXBERRY RD	RYEFIELD DR	1,797	28	50,316	Residential	AC	**89**
9400	10	DEROSE DR	NORTH END	DEROSE CT	475	30	14,250	Residential	AC	**70**
9400	20	DEROSE DR	DEROSE CT	NAPLE ST	118	34	4,012	Residential	AC	**62**
9400	30	DEROSE DR	NAPLE ST	DAYTONA RD	751	34	25,534	Residential	AC	**59**
9410	10	DERRYDOWNE CT	NORTH END	RANDLEMAN ST	652	31	20,212	Residential	AC	**100**
9420	10	DES PLANES AVE	NORTH END	ALTGERO AVE	293	38	11,134	Residential	AC	**84**
9420	20	DES PLANES AVE	ALTGERO AVE	DE KOVEN DR	344	21	7,224	Residential	AC	**81**
9420	30	DES PLANES AVE	DE KOVEN DR	ALOINE LN	351	26	9,126	Residential	AC	**86**
9420	40	DES PLANES AVE	ALOINE LN	THURSBY CROSS	289	27	7,803	Residential	AC	**74**
9420	50	DES PLANES AVE	THURSBY CROSS	GUS DR	368	26	9,568	Residential	AC	**67**
9420	60	DES PLANES AVE	GUS DR	WEST END	171	26	4,446	Residential	AC	**74**
9430	10	DESMOND DR	BALDOON DR	MEDIAN START	782	27	21,114	Residential	AC	**76**
9430	20	DESMOND DR	MEDIAN START	MEDIAN END	253	21	5,313	Residential	AC	**69**
9430	30	DESMOND DR	MEDIAN END	MEDIAN START	324	21	6,804	Residential	AC	**78**
9430	40	DESMOND DR	MEDIAN END	BALDOON DR	168	28	4,704	Residential	AC	**75**
9430	50	DESMOND DR	BALDOON DR	SOUTH END	500	28	14,000	Residential	AC	**58**
9440	10	DEVANE ST	MORGANTON RD	CALCUTT DR	643	32	20,576	Residential	AC	**61**
9440	20	DEVANE ST	CALCUTT DR	PUGH ST	526	35	18,410	Residential	AC	**59**
9440	30	DEVANE ST	PUGH ST	RAEFORD RD	381	33	12,573	Residential	AC	**65**
9440	40	DEVANE ST	RAEFORD RD	BIRNAM DR	309	32	9,888	Residential	AC	**65**
9440	50	DEVANE ST	BIRNAM DR	TWIN OAK DR	1,012	35	35,420	Residential	AC	**59**
9440	60	DEVANE ST	TWIN OAK DR	SOUTH END	467	36	16,812	Residential	AC	**66**
9450	10	DEVERS ST	FORT BRAGG RD	FTCC ACCESS RD	824	40	32,960	Residential	AC	**72**
9450	20	DEVERS ST	FTCC ACCESS RD	FTCC ACCESS RD	89	39	3,471	Residential	AC	**62**
9450	30	DEVERS ST	FTCC ACCESS RD	HULL RD	487	40	19,480	Residential	AC	**73**
9450	40	DEVERS ST	HULL RD	DEVERS ST	863	39	33,657	Residential	AC	**74**
9450	50	DEVERS ST	MEDIAN START	MEDIAN END	471	22	10,362	Residential	AC	**67**
9450	60	DEVERS ST	MEDIAN END	MEDIAN START	421	21	8,841	Residential	AC	**75**
9460	10	DEVLIN DR	GEIBERGER DR	EICHELBERGER DR	513	25	12,825	Residential	AC	**87**
9470	10	DEVONSHIRE DR	REDWOOD DR	COVENTRY RD	1,180	26	30,680	Residential	AC	**79**
9470	20	DEVONSHIRE DR	COVENTRY RD	CHELTENHAM RD	701	27	18,927	Residential	AC	**77**
9470	30	DEVONSHIRE DR	CHELTENHAM RD	CAMELOT DR	616	29	17,864	Residential	AC	**85**
9480	10	DEWSBERRY PL	STRATHMORE AVE	FRIAR AVE	1,296	26	33,696	Residential	AC	**81**
9490	10	DIAMOND RD	GRAYSTONE RD	IVORY CT	543	27	14,661	Residential	AC	**78**
9490	20	DIAMOND RD	IVORY CT	QUARTZ DR	307	28	8,596	Residential	AC	**77**
9490	30	DIAMOND RD	QUARTZ DR	NORTH END	564	33	18,612	Residential	AC	**83**
9500	10	DIANA ST	PROGRESS ST	DALLAS ST	486	27	13,122	Residential	AC	**90**
9510	10	DICK ST	OTTIS F JONES PKWY	DICK ST	268	28	7,504	Residential	AC	**78**
9510	20	DICK ST	DICK ST	E RUSSELL ST	255	38	9,690	Residential	AC	**75**
9510	30	DICK ST	E RUSSELL ST	HALLIDAY ST	418	24	10,032	Residential	AC	**74**
9510	40	DICK ST	HALLIDAY ST	NIMOCKS AVE	755	21	15,855	Residential	AC	**71**
9510	50	DICK ST	NIMOCKS AVE	CAMPBELL AVE	376	24	9,024	Residential	AC	**71**
9510	60	DICK ST	CAMPBELL AVE	DICK ST	115	35	4,025	Residential	AC	**82**
9510	70	DICK ST	DICK ST	BUTLER ST	548	28	15,344	Residential	AC	**80**
9520	10	DIGBY CT	WEST END	ROLLING MEADOWS LN	182	46	8,372	Residential	AC	**100**
9530	10	DILLON DR	NORTH END	REDSTONE DR	1,183	28	33,124	Residential	AC	**84**
9530	20	DILLON DR	REDSTONE DR	CARLOS AVE	460	28	12,880	Residential	AC	**83**
9540	10	DINMONT CIR	NORTH END	EUGENE ST	208	40	8,320	Residential	AC	**69**
9550	10	DIPLOMAT DR	NORTH END	SENATOR DR	175	26	4,550	Residential	AC	**62**
9550	20	DIPLOMAT DR	SENATOR DR	VAUGHN RD	772	25	19,300	Residential	AC	**51**

BranchID	Section ID	Branch Name	From	To	Pavement Length (ft)	Pavement Width (ft)	Total Area (ft2)	Section Rank	Pavement Type	Current PCI (May 2022)
9550	30	DIPLOMAT DR	VAUGHN RD	OLD ENGLISH CT	550	22	12,100	Residential	AC	**44**
9550	40	DIPLOMAT DR	OLD ENGLISH CT	VAUGHN RD	442	23	10,166	Residential	AC	**48**
9560	10	DISTRIBUTION DR	NINTH ST	FOURTH ST	923	38	35,074	Residential	AC	**71**
9560	20	DISTRIBUTION DR	FOURTH ST	THIRD ST	187	38	7,106	Residential	AC	**64**
9560	30	DISTRIBUTION DR	THIRD ST	SECOND ST	197	38	7,486	Residential	AC	**60**
9560	40	DISTRIBUTION DR	SECOND ST	FIRST ST	193	37	7,141	Residential	AC	**64**
9560	50	DISTRIBUTION DR	FIRST ST	COUNTRY CLUB DR	206	43	8,858	Residential	AC	**84**
9570	10	DIXON DR	LEVY DR	SAGE CREEK LN	751	34	25,534	Residential	AC	**69**
9570	20	DIXON DR	SAGE CREEK LN	POTOMAC RD	413	34	14,042	Residential	AC	**83**
9580	10	DOBBIN AVE	MORGANTON RD	LILLY DR	388	17	6,596	Residential	PCC	**65**
9580	20	DOBBIN AVE	LILLY DR	CALAMINT LN	640	16	10,240	Residential	PCC	**61**
9580	30	DOBBIN AVE	CALAMINT LN	RAEFORD RD	97	19	1,843	Residential	AC	**23**
9580	40	DOBBIN AVE	FORT BRAGG RD	E DOBBIN AVE	505	32	16,160	Residential	AC	**81**
9580	50	DOBBIN AVE	E DOBBIN AVE	MORGANTON RD	173	30	5,190	Residential	AC	**68**
9590	10	DOBSON DR	LOFTON DR	VIVIAN DR	486	27	13,122	Residential	AC	**86**
9590	100	DOBSON DR	MARIPOSA DR	DOBSON DR	993	25	24,825	Residential	AC	**67**
9590	20	DOBSON DR	VIVIAN DR	PROCTOR CT	363	30	10,890	Residential	AC	**87**
9590	30	DOBSON DR	PROCTOR CT	KINLAW RD	344	29	9,976	Residential	AC	**80**
9590	40	DOBSON DR	KINLAW RD	LOFTON DR	1,665	27	44,955	Residential	AC	**65**
9590	50	DOBSON DR	LOFTON DR	DOBSON DR	348	28	9,744	Residential	AC	**69**
9590	60	DOBSON DR	KINDLEY DR	MEDIAN	384	26	9,984	Residential	AC	**74**
9590	70	DOBSON DR	MEDIAN	KINDLEY DR	385	27	10,395	Residential	AC	**76**
9590	80	DOBSON DR	KINDLEY DR	DOBSON DR	332	27	8,964	Residential	AC	**75**
9590	90	DOBSON DR	DOBSON DR	MARIPOSA DR	510	26	13,260	Residential	AC	**69**
9600	10	DOC BENNETT RD	RADAR RD	EAST END	1,170	25	29,250	Residential	AC	**67**
9610	10	DOCIA CIR	KENDALLWOOD DR	ONIE CT	959	22	21,098	Residential	AC	**88**
9610	20	DOCIA CIR	ONIE CT	KENDALLWOOD DR	1,076	23	24,748	Residential	AC	**84**
9620	10	DOCKRIDGE CT	WEST END	WINDLOCK DR	344	32	11,008	Residential	AC	**85**
9630	10	DOCKSIDE DR	LAKERIDGE DR	GILLINGHAM CIR	548	28	15,344	Residential	AC	**93**
9630	20	DOCKSIDE DR	GILLINGHAM CIR	SOUTH END	237	28	6,636	Residential	AC	**91**
9640	10	DOCKVALE DR	NORTH END	LAKEWAY DR	220	42	9,240	Residential	AC	**83**
9640	20	DOCKVALE DR	LAKEWAY DR	RIVERMEADE DR	1,203	29	34,887	Residential	AC	**89**
9640	30	DOCKVALE DR	RIVERMEADE DR	RIVERCHASE PL	348	29	10,092	Residential	AC	**80**
9640	40	DOCKVALE DR	RIVERCHASE PL	LAKEHEATH CT	348	28	9,744	Residential	AC	**79**
9650	10	DOCKWOOD CT	LAKEWAY DR	EAST END	299	35	10,465	Residential	AC	**86**
9660	10	DODGE CT	N PLATTE RD	SOUTH END	456	33	15,048	Residential	AC	**72**
9670	10	DODGE DR	WARMSPRINGS DR	CODY ST	524	25	13,100	Residential	AC	**69**
9670	20	DODGE DR	CODY ST	WARMSPRINGS DR	677	25	16,925	Residential	AC	**72**
9670	30	DODGE DR	WARMSPRINGS DR	TAHOE CT	341	27	9,207	Residential	AC	**76**
9670	40	DODGE DR	TAHOE CT	SANTA FE DR	382	26	9,932	Residential	AC	**77**
9670	50	DODGE DR	SANTA FE DR	TACOMA CT	603	27	16,281	Residential	AC	**74**
9670	60	DODGE DR	TACOMA CT	N PLATTE RD	296	25	7,400	Residential	AC	**71**
9680	10	DOGWOOD ST	SHERMAN DR	MIMOSA LN	898	24	21,552	Residential	AC	**61**
9690	10	DOLL ST	CHANDLER ST	CLAUDE ST	290	34	9,860	Residential	AC	**61**
9690	20	DOLL ST	CLAUDE ST	TALLY HO DR	228	33	7,524	Residential	AC	**67**
9700	10	DON PL	MCKIMMON RD	CHESTER CIR	354	34	12,036	Residential	AC	**81**
9710	10	DONALDSON ST	HAY ST	FRANKLIN ST	398	18	7,164	Residential	AC	**81**
9710	20	DONALDSON ST	FRANKLIN ST	W RUSSELL ST	361	31	11,191	Residential	AC	**70**
9720	10	DONCASTER DR	RANNOCK DR	DUNHAM DR	339	30	10,170	Residential	AC	**96**
9720	20	DONCASTER DR	DUNHAM DR	BARWICK DR	344	28	9,632	Residential	AC	**96**
9720	30	DONCASTER DR	BARWICK DR	RUTHERGLEN DR	348	29	10,092	Residential	AC	**96**
9730	10	DONNY BROOK CT	FOXBERRY RD	SOUTH END	468	34	15,912	Residential	AC	**93**
9740	10	DONOVAN ST	FONTANA ST	GENTRY ST	657	26	17,082	Residential	AC	**56**
9750	10	DORCHESTER PL	NORTH END	ST LOUIS ST	193	37	7,141	Residential	AC	**70**
9750	20	DORCHESTER PL	ST LOUIS ST	SOUTH END	223	34	7,582	Residential	AC	**72**
9760	10	DORMY CIR	NORTH END	BUTTERWOOD CIR	434	35	15,190	Residential	AC	**62**
9770	10	DORNOCH DR	BROMLEY DR	DORNOCH DR	186	29	5,394	Residential	AC	**79**
9780	10	DORSET AVE	YORK RD	WHITEHALL DR	1,146	29	33,234	Residential	AC	**82**
9790	10	DOUGKIRK CT	NORTH END	AMELIA DR	133	24	3,192	Residential	AC	**72**
9800	10	DOUGLAS ST	OPEN VIEW DR	BREECE ST	400	24	9,600	Residential	AC	**73**
9800	20	DOUGLAS ST	BREECE ST	OPEN VIEW DR	388	21	8,148	Residential	AC	**73**
9810	10	DOVE HUNTER CIR	NORTH END	EAGLECREST LN	413	32	13,216	Residential	AC	**83**
9820	10	DOVENBY CT	NORTH END	CARDALE DR	231	36	8,316	Residential	AC	**92**
9830	10	DOVER CT	BERKSHIRE RD	SOUTH END	263	45	11,835	Residential	AC	**59**
9840	10	DOVETAIL DR	HEARTLAND DR	GALLANT RIDGE DR	586	30	17,580	Residential	AC	**73**

Fayetteville, NC

Appendix A - Network Inventory and Condition

BranchID	Section ID	Branch Name	From	To	Pavement Length (ft)	Pavement Width (ft)	Total Area (ft2)	Section Rank	Pavement Type	Current PCI (May 2022)
9850	10	DOWFIELD DR	ROSEHILL RD	LOUFIELD DR	475	29	13,775	Residential	AC	**70**
9850	20	DOWFIELD DR	LOUFIELD DR	GAYRON DR	1,482	25	37,050	Residential	AC	**65**
9850	30	DOWFIELD DR	GAYRON DR	DOWFIELD DR	234	24	5,616	Residential	AC	**62**
9850	40	DOWFIELD DR	DOWFIELD DR	LOUFIELD DR	350	28	9,800	Residential	AC	**91**
9850	50	DOWFIELD DR	LOUFIELD DR	FOSTER DR	446	28	12,488	Residential	AC	**81**
9850	60	DOWFIELD DR	FOSTER DR	DREW CT	401	28	11,228	Residential	AC	**84**
9850	70	DOWFIELD DR	DREW CT	WHITCOMB DR	471	30	14,130	Residential	AC	**80**
9850	80	DOWFIELD DR	WHITCOMB DR	ROSEHILL RD	251	27	6,777	Residential	AC	**72**
9850	90	DOWFIELD DR	WEST END	ROSEHILL RD	679	21	14,259	Residential	AC	**79**
9860	10	DOWLESS DR	CLEARWATER DR	BULOVA PL	334	27	9,018	Residential	AC	**89**
9860	20	DOWLESS DR	BULOVA PL	SOUTH END	685	26	17,810	Residential	AC	**86**
9870	10	DOYLE CT	NORTH END	SHILOH DR	385	33	12,705	Residential	AC	**89**
9880	10	DRAKE ST	RAMSEY ST	NORTH ST	830	34	28,220	Residential	AC	**79**
9890	10	DRAW BRIDGE LN	UNDERWOOD RD	ROUNDABOUT START	385	26	10,010	Residential	AC	**91**
9890	100	DRAW BRIDGE LN	ROUNDABOUT END	NESTING TRAIL DR	274	25	6,850	Residential	AC	**96**
9890	110	DRAW BRIDGE LN	NESTING TRAIL DR	SOUTH END	419	26	10,894	Residential	AC	**97**
9890	20	DRAW BRIDGE LN	ROUNDABOUT START	ROUNDABOUT END	59	21	1,239	Residential	AC	**63**
9890	30	DRAW BRIDGE LN	ROUNDABOUT END	ROUNDABOUT START	66	20	1,320	Residential	AC	**83**
9890	40	DRAW BRIDGE LN	ROUNDABOUT END	ROUNDABOUT START	264	25	6,600	Residential	AC	**92**
9890	50	DRAW BRIDGE LN	ROUNDABOUT START	ROUNDABOUT END	60	22	1,320	Residential	AC	**67**
9890	60	DRAW BRIDGE LN	ROUNDABOUT END	ROUNDABOUT START	66	15	990	Residential	AC	**99**
9890	70	DRAW BRIDGE LN	ROUNDABOUT START	ROUNDABOUT END	261	26	6,786	Residential	AC	**90**
9900	10	DRAYCOTT RD	NORTH END	GRAYHAWK PL	364	32	11,648	Residential	AC	**89**
9900	20	DRAYCOTT RD	GRAYHAWK PL	ST THOMAS RD	399	27	10,773	Residential	AC	**86**
9900	30	DRAYCOTT RD	ST THOMAS RD	W SUMMERCHASE DR	343	25	8,575	Residential	AC	**85**
9910	10	DRAYTON RD	WEST END	NORTH HILL RD	170	33	5,610	Residential	AC	**74**
9910	20	DRAYTON RD	NORTH HILL RD	MARCHLAND DR	221	34	7,514	Residential	AC	**68**
9910	30	DRAYTON RD	MARCHLAND DR	BROOKHAVEN DR	173	33	5,709	Residential	AC	**66**
9910	40	DRAYTON RD	BROOKHAVEN DR	CAROL ST	696	33	22,968	Residential	AC	**54**
9910	50	DRAYTON RD	CAROL ST	SHANNON DR	490	33	16,170	Residential	AC	**63**
9910	60	DRAYTON RD	SHANNON DR	ORCHARD DR	291	33	9,603	Residential	AC	**78**
9920	10	DREW CT	WEST END	DOWFIELD DR	254	36	9,144	Residential	AC	**71**
9930	10	DRIFTSTONE CIR	HILTON DR	SOUTH END	258	36	9,288	Residential	AC	**81**
9940	10	DRUID ST	CASCADE ST	BROADELL DR	345	33	11,385	Residential	AC	**68**
9950	10	DRURY LN	RAVENHILL DR	SOUTH END	511	36	18,396	Residential	AC	**68**
9960	10	DRY WOOD CRK	NORTHGATE DR	LIBERTY LN	390	25	9,750	Residential	AC	**89**
9970	10	DUBLIN CT	WEST END	PORTSMOUTH DR	315	29	9,135	Residential	AC	**45**
9980	10	DUDE CT	NORTH END	LONESTAR RD	364	32	11,648	Residential	AC	**64**
9990	10	DUDLEY DR	RYAN ST	FOLGER ST	663	27	17,901	Residential	AC	**100**
9990	20	DUDLEY DR	FOLGER ST	AINSLEY ST	342	29	9,918	Residential	AC	**100**

Appendix B

Current Funding $4.7M

Fayetteville, NC
Current Funding (4.7$M/year)
Major and Global M&R

Year	Branch ID	Section ID	Branch Name	From	To	PCI Before	PCI After	Cost	M&R Category
2022	1030	10	ABERNATHY DR	BRISTLECONE DR	HOLSTEIN DR	62	100	$22,962	Overlay
2022	1360	10	ALDEN DR	BERKSHIRE RD	WENTWORTH PL	62	100	$30,819	Overlay
2022	2320	10	AUTRY ST	INGRAM ST	NEVILLE ST	61	100	$26,523	Overlay
2022	2420	40	B ST	LINK ST	SCHOOL ST	63	100	$18,576	Overlay
2022	2420	50	B ST	SCHOOL ST	SCHOOL ST	64	100	$3,108	Overlay
2022	2480	60	BAHAMA LOOP	GEORGETOWN CIR	PARADISE CT	62	100	$38,294	Overlay
2022	2730	10	BARGES LN	LAMON ST	PARKING LOT	60	100	$34,668	Overlay
2022	3120	110	BEAR CREEK CIR	GOOSE CREEK LN	KINGSTREE DR	61	100	$15,170	Overlay
2022	3390	10	BELMONT AVE	NORWOOD ST	BELMONT CIR	61	100	$13,465	Overlay
2022	3540	20	BERTRAM DR	WILDER DR	BERTRAM PL	61	100	$31,439	Overlay
2022	3750	30	BIRCH RD	HEMLOCK DR	POPLAR DR	70	76	$19,714	Slurry Seal
2022	3770	40	BIRCHMERE WAY	DS@360FT	DS@790FT	61	100	$18,524	Overlay
2022	3790	10	BIRKHOFF LN	BROADMAN AVE	BROADMAN AVE	70	76	$13,663	Slurry Seal
2022	4060	20	BLOUNT ST	WINSLOW ST	WILLIAMS ST	72	78	$8,107	Slurry Seal
2022	4060	30	BLOUNT ST	WILLIAMS ST	GLIDDEN ST	75	81	$9,765	Slurry Seal
2022	4060	50	BLOUNT ST	WORTH ST	CHASE ST	74	80	$1,705	Slurry Seal
2022	4250	10	BOND CT	WEST END	SCOTTSDALE DR	61	100	$11,441	Overlay
2022	4320	20	BOROS DR	MAXINE ST	MINTZ AVE	70	76	$11,500	Slurry Seal
2022	4350	20	BOSTIAN DR	NORTON DR	ELKINS DR	61	100	$25,883	Overlay
2022	4350	30	BOSTIAN DR	ELKINS DR	SOUTH END	60	100	$31,067	Overlay
2022	4420	30	BOW ST	BOW ST	PERSON ST	75	82	$1,195	Slurry Seal
2022	4450	20	BOWLING GREEN DR	BARWIN DR	ELLSWORTH DR	70	76	$8,957	Slurry Seal
2022	4620	10	BRANDYWINE CT	VILLAGE DR	SOUTH END	61	100	$26,043	Overlay
2022	4720	10	BREMER ST	JOHNSON ST	GOODYEAR AVE	60	100	$40,964	Overlay
2022	4850	40	BRIDGEHEAD CIR	ROUNDABOUT	PRIVATE	75	81	$1,021	Slurry Seal
2022	5190	30	BROOKFIELD RD	CARDIGON CT	GLEN CANYON DR	61	100	$13,651	Overlay
2022	5260	20	BROOKWOOD AVE	FAYETTE AVE	TAYLOR DR	61	100	$34,948	Overlay
2022	5260	40	BROOKWOOD AVE	NORTH ST	GILMORE ST	61	100	$15,098	Overlay
2022	5740	50	BUTTERMERE DR	BRUSH CREEK RD	BRASSWOOD DR	61	100	$19,374	Overlay
2022	5810	30	C ST	E RUSSELL ST	MCDANIEL ST	61	100	$25,567	Overlay
2022	5870	10	CAIN RD	PAMALEE DR	FOREST HILLS DR	70	76	$9,595	Slurry Seal
2022	5870	20	CAIN RD	FOREST HILLS DR	VALENCIA DR	70	77	$7,835	Slurry Seal
2022	5870	30	CAIN RD	VALENCIA DR	STAMPER RD	71	77	$20,812	Slurry Seal
2022	5870	70	CAIN RD	WOODBINE AVE	SCOTTY HILL RD	71	77	$3,764	Slurry Seal
2022	5870	80	CAIN RD	SCOTTY HILL RD	VARRENE ST	72	78	$22,519	Slurry Seal
2022	5870	90	CAIN RD	VARRENE ST	ROGERS DR	74	80	$9,689	Slurry Seal
2022	5870	100	CAIN RD	ROGERS DR	SHAMROCK DR	70	76	$10,021	Slurry Seal
2022	5870	110	CAIN RD	SHAMROCK DR	IMPERIAL DR	78	84	$13,343	Slurry Seal
2022	5870	120	CAIN RD	IMPERIAL DR	SIGMAN ST	70	77	$6,464	Slurry Seal
2022	5900	20	CALCUTT DR	STEDMAN ST	DEVANE ST	60	100	$25,131	Overlay
2022	6030	10	CAMPBELL AVE	GILLESPIE ST	DICK ST	77	83	$3,419	Slurry Seal
2022	6030	50	CAMPBELL AVE	ALFRED ST	LINCOLN DR	80	85	$11,011	Slurry Seal
2022	6030	60	CAMPBELL AVE	LINCOLN DR	STEVENS ST	76	82	$1,109	Slurry Seal
2022	6040	20	CAMPGROUND CHURCH RD	WINTERGREEN DR	BUIE CIR	70	76	$11,353	Slurry Seal
2022	6110	10	CANDLEWOOD DR	HICKORYWOOD DR	HICKORYWOOD DR	70	76	$14,393	Slurry Seal
2022	6130	10	CANNON ST	GROOMS ST	ANDY ST	61	100	$24,122	Overlay
2022	7160	10	CHRISTIAN ST	DEEP CREEK RD	NEAL ST	62	100	$24,674	Overlay
2022	7290	20	CIVIL CT	DS@90FT	ROUNDABOUT	83	89	$1,354	Slurry Seal
2022	7530	10	COALITION BLVD	NORTH END	PROCUREMENT CIR	77	83	$8,541	Slurry Seal
2022	7530	20	COALITION BLVD	PROCUREMENT CIR	ROUNDABOUT	77	83	$7,124	Slurry Seal
2022	7530	30	COALITION BLVD	ROUNDABOUT	ROUNDABOUT	76	82	$1,364	Slurry Seal
2022	7530	40	COALITION BLVD	ROUNDABOUT	SANTA FE DR	74	80	$12,474	Slurry Seal
2022	7530	50	COALITION BLVD	SANTA FE DR	ROUNDABOUT	78	84	$8,877	Slurry Seal
2022	7530	60	COALITION BLVD	ROUNDABOUT	ROUNDABOUT	83	88	$1,499	Slurry Seal
2022	7530	70	COALITION BLVD	ROUNDABOUT	PROCUREMENT CIR	85	90	$6,922	Slurry Seal
2022	7530	80	COALITION BLVD	PROCUREMENT CIR	NORTH END	81	87	$8,440	Slurry Seal
2022	7530	90	COALITION BLVD	WEST END	FORMATION LN	85	90	$6,059	Slurry Seal
2022	7530	100	COALITION BLVD	FORMATION LN	BRAGG BLVD	87	92	$6,436	Slurry Seal
2022	7530	110	COALITION BLVD	BRAGG BLVD	FORMATION LN	88	93	$1,700	Slurry Seal
2022	7970	20	COOL SPRING ST	MEETING ST	HAWLEY LN	78	84	$2,581	Slurry Seal
2022	7970	30	COOL SPRING ST	HAWLEY LN	ADAM ST	84	90	$1,278	Slurry Seal
2022	7970	40	COOL SPRING ST	ADAM ST	MEDIAN	89	94	$3,590	Slurry Seal
2022	7970	110	COOL SPRING ST	MEDIAN	E RUSSELL ST	78	85	$9,889	Slurry Seal
2022	8010	10	COOPER ST	POWELL ST	HAMLET ST	62	100	$29,811	Overlay
2022	8030	10	CORAL CT	NORTH END	PLATINUM ST	60	100	$24,927	Overlay

Fayetteville, NC
Current Funding (4.7$M/year)
Major and Global M&R

Year	Branch ID	Section ID	Branch Name	From	To	PCI Before	PCI After	Cost	M&R Category
2022	8280	20	COWAN ST	QUALITY RD	IRA ST	70	76	$13,509	Slurry Seal
2022	8390	40	CRAVEN ST	POWELL ST	GILLESPIE ST	61	100	$12,935	Overlay
2022	8630	10	CUMBERLAND ST	MEDIAN	MEDIAN	60	100	$3,000	Overlay
2022	8740	20	DALE DR	MINTZ AVE	MAXINE ST	70	76	$9,215	Slurry Seal
2022	8750	10	DALEHEAD CT	WEST END	LARWOOD DR	60	100	$19,532	Overlay
2022	8980	20	DASHLAND DR	LAKE VALLEY DR	VALLEY RIDGE DR	62	100	$26,103	Overlay
2022	9160	10	DEEP CREEK RD	CLINTON RD	COBURN ST	62	100	$36,244	Overlay
2022	9160	20	DEEP CREEK RD	COBURN ST	HAYWOOD ST	82	88	$2,652	Slurry Seal
2022	9160	30	DEEP CREEK RD	HAYWOOD ST	SAPONA RD	82	88	$2,097	Slurry Seal
2022	9160	40	DEEP CREEK RD	SAPONA RD	SAPONA RD	79	86	$1,558	Slurry Seal
2022	9160	50	DEEP CREEK RD	SAPONA RD	DOWNING ST	75	81	$2,957	Slurry Seal
2022	9160	60	DEEP CREEK RD	DOWNING ST	MCDONALD ST	78	84	$5,895	Slurry Seal
2022	9160	70	DEEP CREEK RD	MCDONALD ST	CHRISTIAN ST	73	80	$2,042	Slurry Seal
2022	9160	80	DEEP CREEK RD	CHRISTIAN ST	MARTIN RD	75	82	$2,174	Slurry Seal
2022	9160	90	DEEP CREEK RD	MARTIN RD	ARDMORE DR	71	77	$4,749	Slurry Seal
2022	9160	160	DEEP CREEK RD	CADE HILL AVE	RHONE ST	76	82	$12,853	Slurry Seal
2022	9260	20	DELAND AVE	JAMESTOWN AVE	YORK RD	70	76	$10,090	Slurry Seal
2022	9440	10	DEVANE ST	MORGANTON RD	CALCUTT DR	60	100	$41,156	Overlay
2022	9680	10	DOGWOOD ST	SHERMAN DR	MIMOSA LN	61	100	$43,108	Overlay
2022	10360	10	EAU GALLIE DR	SARASOTA DR	ARCADIA CT	61	100	$15,152	Overlay
2022	10630	10	ELDERBERRY DR	PLEASANT LOOP	SOUTH END	70	76	$19,071	Slurry Seal
2022	11050	130	EVANSTON ST	WAXHAW DR	DARNELL ST	61	100	$22,376	Overlay
2022	11050	150	EVANSTON ST	ADDISON ST	TIMBERLAKE DR	60	100	$19,842	Overlay
2022	11230	10	FAIRWAY DR	RAEFORD RD	ROBESON ST ON RAMP	70	76	$19,568	Slurry Seal
2022	11250	100	FAISON AVE	HARTWELL RD	IRELAND DR	70	76	$17,794	Slurry Seal
2022	11340	10	FARMINGTON ST	LANSDOWNE RD	LYNHURST DR	62	100	$48,805	Overlay
2022	11500	20	FERNCREEK DR	WEAVERHALL DR	AMBROSE PL	61	100	$98,734	Overlay
2022	11860	50	FORT BRAGG RD	FORT BRAGG RD ON	FORT BRAGG RD	73	79	$1,822	Slurry Seal
2022	11860	60	FORT BRAGG RD	FORT BRAGG RD	BRAGG BLVD ON RAMP	82	87	$2,641	Slurry Seal
2022	11860	70	FORT BRAGG RD	BRAGG BLVD ON RAMP	BRAGG BLVD	79	84	$2,767	Slurry Seal
2022	11860	100	FORT BRAGG RD	HOBSON ST	STAMPER RD	72	79	$22,307	Slurry Seal
2022	11860	120	FORT BRAGG RD	DEVERS ST	MCPHERSON AVE	79	85	$10,564	Slurry Seal
2022	11860	140	FORT BRAGG RD	MCNEILL CIR	MCNEILL CIR	70	76	$7,007	Slurry Seal
2022	11860	150	FORT BRAGG RD	MCNEILL CIR	FAIRFAX AVE	78	84	$4,374	Slurry Seal
2022	11860	160	FORT BRAGG RD	FAIRFAX AVE	COVERLY SQ	73	79	$2,141	Slurry Seal
2022	11860	170	FORT BRAGG RD	COVERLY SQ	N CHURCHILL DR	71	77	$5,771	Slurry Seal
2022	11860	180	FORT BRAGG RD	N CHURCHILL DR	GLENVILLE AVE	75	81	$26,852	Slurry Seal
2022	11860	190	FORT BRAGG RD	GLENVILLE AVE	WOODROW ST	70	77	$3,608	Slurry Seal
2022	11860	200	FORT BRAGG RD	WOODROW ST	PILOT AVE	71	78	$6,333	Slurry Seal
2022	11860	210	FORT BRAGG RD	PILOT AVE	N VIRGINIA AVE	72	79	$2,541	Slurry Seal
2022	11860	220	FORT BRAGG RD	N VIRGINIA AVE	CAPE FEAR AVE	75	81	$3,793	Slurry Seal
2022	11860	230	FORT BRAGG RD	CAPE FEAR AVE	BETHUNE ST	76	82	$2,372	Slurry Seal
2022	11860	240	FORT BRAGG RD	BETHUNE ST	PEARL ST	74	81	$3,381	Slurry Seal
2022	11860	250	FORT BRAGG RD	PEARL ST	GREENLAND DR	70	76	$6,104	Slurry Seal
2022	11860	270	FORT BRAGG RD	PEACHTREE ST	SUTTON ST	73	79	$1,314	Slurry Seal
2022	11860	310	FORT BRAGG RD	LITCHFIELD PL	W DOBBIN AVE	76	82	$2,541	Slurry Seal
2022	11860	320	FORT BRAGG RD	W DOBBIN AVE	E DOBBIN AVE	73	79	$6,745	Slurry Seal
2022	11880	10	FORT BRAGG RD ON RAMP	BRAGG BLVD	BRAGG BLVD ON RAMP	74	80	$750	Slurry Seal
2022	12060	90	FRANKLIN ST	MAXWELL ST	DONALDSON ST	62	100	$25,091	Overlay
2022	12300	10	GALENA DR	SOUTHBEND DR	BEAVER RUN DR	61	100	$79,468	Overlay
2022	12420	40	GARNET DR	NUGGET CT	PLATINUM ST	70	76	$8,843	Slurry Seal
2022	12570	10	GEORGE ST	BYRD ST	MARY ST	61	100	$21,352	Overlay
2022	12970	40	GODFREY DR	AVALON DR	QUIMBY CT	62	100	$27,051	Overlay
2022	13110	30	GRADY ST	HAMLET ST	PRIVATE	60	100	$29,139	Overlay
2022	13180	10	GRANGER PL	N PLATTE RD	YADKIN RD	62	100	$38,476	Overlay
2022	13210	20	GRASSMERE PL	OLD SPEARS RD	OLD FIELD RD	60	100	$15,136	Overlay
2022	13330	20	GREEN MEADOW RD	GREEN MEADOW CT	WORDSWORTH DR	61	100	$24,735	Overlay
2022	13330	30	GREEN MEADOW RD	WORDSWORTH DR	GREEN CIR	61	100	$43,910	Overlay
2022	13350	10	GREEN ST	GROVE ST	PARKING LOT	78	85	$2,691	Slurry Seal
2022	13350	30	GREEN ST	GORHAM ALY	MASON ST	70	78	$10,124	Slurry Seal
2022	13540	40	GROOMS ST	PATTON ST	CANNON ST	61	100	$11,705	Overlay
2022	13680	10	HABERSHAM DR	HERMITAGE AVE	BERKLEY PL	70	76	$15,460	Slurry Seal
2022	13850	10	HAMMOCK CT	DELAWARE DR	SOUTH END	61	100	$13,069	Overlay
2022	14220	100	HAY ST	BRAGG BLVD	WINSLOW ST	70	78	$18,202	Slurry Seal
2022	14220	130	HAY ST	PITTMAN ST	RAY AVE	85	91	$9,346	Slurry Seal

Fayetteville, NC
Current Funding (4.7$M/year)
Major and Global M&R

Year	Branch ID	Section ID	Branch Name	From	To	PCI Before	PCI After	Cost	M&R Category
2022	14350	10	HEDGEPETH ST	NORTH END	SOUTHERN AVE	61	100	$33,219	Overlay
2022	14370	20	HELEN ST	SWAINEY AVE	CONVERSE AVE	61	100	$59,046	Overlay
2022	14370	30	HELEN ST	CONVERSE AVE	STANSFIELD DR	64	100	$21,002	Overlay
2022	14370	40	HELEN ST	STANSFIELD DR	DALE DR	74	80	$3,613	Slurry Seal
2022	14370	50	HELEN ST	DALE DR	EICHELBERGER DR	75	81	$2,817	Slurry Seal
2022	14370	60	HELEN ST	EICHELBERGER DR	MAGGIE ST	76	82	$4,847	Slurry Seal
2022	14370	70	HELEN ST	MAGGIE ST	MIDDLECOFF DR	75	81	$5,469	Slurry Seal
2022	14370	80	HELEN ST	MIDDLECOFF DR	BOROS DR	74	80	$2,556	Slurry Seal
2022	14370	90	HELEN ST	BOROS DR	MAXINE ST	80	86	$16,797	Slurry Seal
2022	14370	100	HELEN ST	MAXINE ST	GEIBERGER DR	89	94	$3,662	Slurry Seal
2022	14370	120	HELEN ST	BOROS DR	PAMALEE DR	80	86	$22,817	Slurry Seal
2022	14400	10	HEMLOCK DR	BIRCH RD	CHERRY LN	62	100	$22,976	Overlay
2022	14400	20	HEMLOCK DR	CHERRY LN	POPLAR DR	62	100	$49,967	Overlay
2022	14420	30	HENDERSON AVE	ARMSTRONG ST	ELLIOTTE CIR	70	76	$12,443	Slurry Seal
2022	14530	20	HICKORYWOOD DR	TIMBERWOOD DR	CANDLEWOOD DR	60	100	$6,189	Overlay
2022	14540	40	HICKS AVE	ISHAM ST	CRESTWOOD ST	60	100	$14,281	Overlay
2022	14670	10	HILLSBORO ST	RAMSEY ST	IRVING DR	60	100	$24,923	Overlay
2022	14930	10	HOMESTEAD DR	YADKIN RD	HOMESTEAD CT	70	76	$12,573	Slurry Seal
2022	15210	10	HURSTBOURNE LN	BROCKWOOD ST	SKYHAWK DR	61	100	$17,058	Overlay
2022	15580	10	IVY RD	ROGERS DR	LYON RD	60	100	$27,723	Overlay
2022	15790	20	JERNIGAN ST	DEAL ST	HOLMAN ST	62	100	$33,903	Overlay
2022	15860	10	JOHNSON ST	BRAGG BLVD	IKE ST	78	84	$4,942	Slurry Seal
2022	15860	40	JOHNSON ST	BICKETT ST	HODGE ST	75	81	$678	Slurry Seal
2022	15860	50	JOHNSON ST	HODGE ST	PATTON ST	62	100	$11,383	Overlay
2022	15860	60	JOHNSON ST	PATTON ST	CANNON ST	64	100	$11,925	Overlay
2022	15860	90	JOHNSON ST	COLLINS ST	PEEJAY LN	70	77	$1,728	Slurry Seal
2022	15860	100	JOHNSON ST	PEEJAY LN	CLYDE ST	72	78	$678	Slurry Seal
2022	15860	110	JOHNSON ST	CLYDE ST	GRAND PRIX DR	66	100	$21,296	Overlay
2022	15860	170	JOHNSON ST	STANSFIELD DR	NORTH END	64	100	$4,320	Overlay
2022	15930	10	JUDAH CT	NORTH END	BUTTERWOOD CIR	60	100	$21,662	Overlay
2022	16920	10	LAGUNA DR	SOUTH END	MICHIE PL	61	100	$8,681	Overlay
2022	17320	40	LANGDON ST	SLATER AVE	MURCHISON RD	85	90	$4,548	Slurry Seal
2022	17320	60	LANGDON ST	SLATER AVE	MARTIN LUTHER KING JR DR	87	92	$5,101	Slurry Seal
2022	17320	90	LANGDON ST	MEDIAN	SEABROOK RD	88	93	$5,247	Slurry Seal
2022	17320	110	LANGDON ST	GRACE BLACK CIR	EDGECOMBE AVE	82	88	$14,501	Slurry Seal
2022	17320	120	LANGDON ST	EDGECOMBE AVE	HOWELL ST	87	91	$18,238	Slurry Seal
2022	17320	140	LANGDON ST	POWATAN ST	TRINITY DR	89	94	$9,786	Slurry Seal
2022	17320	150	LANGDON ST	TRINITY DR	RAMSEY ST	78	84	$6,515	Slurry Seal
2022	17420	20	LARK DR	LARK CT	TAREYTON RD	61	100	$27,251	Overlay
2022	17510	20	LAUREL LAKES RD	PETERSON PL	WESTWATER WAY	62	100	$23,922	Overlay
2022	17590	10	LAWSON ST	TIMBERLAKE DR	ADDISON ST	60	100	$17,578	Overlay
2022	18060	50	LIVERMORE DR	TILTON CT	EVANSTON ST	62	100	$38,932	Overlay
2022	18330	20	LONGBRANCH DR	LONGBRANCH CT	FOXFIRE RD	62	100	$39,368	Overlay
2022	18570	10	LUCERNE ST	NORTH END	SCOTTY HILL RD	62	100	$37,480	Overlay
2022	18670	60	LYNHURST DR	CORNISH ST	BLAIRMORE PL	61	100	$17,138	Overlay
2022	18840	60	MAIDEN LN	ANDERSON ST	MAIDEN LN ON RAMP	84	90	$7,962	Slurry Seal
2022	18930	20	MANCHESTER ST	PILOT AVE	CAPE FEAR AVE	62	100	$23,102	Overlay
2022	19150	40	MARKET SQ	ROUNDABOUT	ROUNDABOUT	81	88	$845	Slurry Seal
2022	19150	60	MARKET SQ	ROUNDABOUT	ROUNDABOUT	81	88	$479	Slurry Seal
2022	19150	70	MARKET SQ	ROUNDABOUT	ROUNDABOUT	82	89	$828	Slurry Seal
2022	19150	80	MARKET SQ	ROUNDABOUT	ROUNDABOUT	86	92	$1,056	Slurry Seal
2022	19490	10	MAZARRON DR	DAHARAN DR	SUNNY CREST DR	70	76	$10,336	Slurry Seal
2022	19750	90	MCPHERSON CHURCH RD	RUSHMORE DR	COLTON DR	76	83	$9,438	Slurry Seal
2022	19750	100	MCPHERSON CHURCH RD	COLTON DR	CLIFFDALE RD	78	85	$20,451	Slurry Seal
2022	19750	120	MCPHERSON CHURCH RD	LENNOX DR	COLINWOOD DR	87	93	$15,895	Slurry Seal
2022	19750	130	MCPHERSON CHURCH RD	COLINWOOD DR	KRISTA DR	77	84	$23,813	Slurry Seal
2022	19750	140	MCPHERSON CHURCH RD	KRISTA DR	JURA DR	72	79	$6,739	Slurry Seal
2022	19750	150	MCPHERSON CHURCH RD	JURA DR	MURRAY HILL RD	75	83	$30,128	Slurry Seal
2022	19750	160	MCPHERSON CHURCH RD	MURRAY HILL RD	KENTYRE DR	80	87	$17,060	Slurry Seal
2022	19750	180	MCPHERSON CHURCH RD	GUY CIR	OLD MCPHERSON CHURCH RD	86	92	$10,387	Slurry Seal
2022	19750	190	MCPHERSON CHURCH RD	OLD MCPHERSON CHURCH RD	MCPHERSON CHURCH RD ON RA	86	92	$39,070	Slurry Seal
2022	19770	10	MCRAE DR	MCBAIN DR	MCBAIN DR	62	100	$61,782	Overlay
2022	19970	10	MELVIN PL	WEST END	ROSEHILL RD	74	81	$7,337	Slurry Seal
2022	19990	20	MEMORY ST	NANCE ST	QUEENSDALE DR	70	76	$10,003	Slurry Seal
2022	20110	10	MESA DR	NORTH END	SANTA FE DR	61	100	$25,731	Overlay

Fayetteville, NC
Current Funding (4.7$M/year)
Major and Global M&R

Year	Branch ID	Section ID	Branch Name	From	To	PCI Before	PCI After	Cost	M&R Category
2022	20140	10	METRO MEDICAL DR	DS@165FT	VILLAGE DR	62	100	$50,529	Overlay
2022	20830	50	MURRAY FORK DR	MONTEREY CT	DENISON PL	62	100	$19,402	Overlay
2022	20830	120	MURRAY FORK DR	OLD FARM RD	CONSERVATION CT	61	100	$18,200	Overlay
2022	20960	40	NATO RD	LITTLE BEAVER DR	SOUTH END	62	100	$33,483	Overlay
2022	20980	20	NEAL ST	FAIRCLOTH ST	CHRISTIAN ST	62	100	$41,276	Overlay
2022	21050	40	NEVILLE ST	THAD ST	EAST END	60	100	$11,765	Overlay
2022	21160	40	NIX RD	CAMPGROUND CHURCH RD	BUIE CIR	61	100	$31,203	Overlay
2022	21250	70	NORTH ST	BLUEBERRY PL	BRINKLEY ST	61	100	$31,749	Overlay
2022	21610	90	ODOM DR	REDWOOD DR	COVENTRY RD	61	100	$45,203	Overlay
2022	21780	30	OLD WILMINGTON RD	MCDANIEL ST	SCARBOROUGH ST	77	83	$6,510	Slurry Seal
2022	21780	40	OLD WILMINGTON RD	SCARBOROUGH ST	CARBONTON ST	81	87	$3,351	Slurry Seal
2022	21780	50	OLD WILMINGTON RD	CARBONTON ST	CAMPBELL AVE	77	84	$5,929	Slurry Seal
2022	21780	60	OLD WILMINGTON RD	CAMPBELL AVE	CAMPBELL TERRACE RD	86	91	$7,571	Slurry Seal
2022	21780	80	OLD WILMINGTON RD	VANSTORY ST	CANDLEBERRY CT	86	91	$2,753	Slurry Seal
2022	21780	100	OLD WILMINGTON RD	SIMMONS ST	CURTIS LN	86	92	$3,280	Slurry Seal
2022	21780	130	OLD WILMINGTON RD	WRIGHT ST	GRACE AVE	89	94	$9,583	Slurry Seal
2022	21780	140	OLD WILMINGTON RD	GRACE AVE	LAUVINA AVE	84	90	$4,689	Slurry Seal
2022	21780	160	OLD WILMINGTON RD	BUXTON BLVD	S EASTERN BLVD	66	100	$38,826	Overlay
2022	21780	170	OLD WILMINGTON RD	S EASTERN BLVD	S EASTERN BLVD	60	100	$40,508	Overlay
2022	21780	180	OLD WILMINGTON RD	S EASTERN BLVD	SOUTH END	71	78	$28,348	Slurry Seal
2022	21800	10	OLIVE RD	FORT BRAGG RD	MORGANTON RD	61	100	$17,614	Overlay
2022	22730	160	PERSON ST	PERSON ST	N KENNEDY ST	73	81	$7,552	Slurry Seal
2022	22730	170	PERSON ST	N KENNEDY ST	B ST	73	100	$48,501	Overlay
2022	22780	10	PHILADELPHIA ST	BELL ST	PHILADELPHIA ST	61	100	$17,516	Overlay
2022	23390	40	PORTSMOUTH DR	DUBLIN CT	SOUTH END	61	100	$16,654	Overlay
2022	24180	20	RAY AVE	RAY AVE	MASON ST	84	90	$9,260	Slurry Seal
2022	24180	30	RAY AVE	MASON ST	MEDIAN	73	79	$7,993	Slurry Seal
2022	24180	100	RAY AVE	PENNMARK PL	FRANKLIN ST	74	81	$8,051	Slurry Seal
2022	24180	110	RAY AVE	FRANKLIN ST	W RUSSELL ST	76	83	$6,197	Slurry Seal
2022	24450	10	REVERE ST	RAEFORD RD	LUNAR DR	61	100	$14,261	Overlay
2022	24730	40	RIVERCLIFF RD	CROOKED CREEK CT	STONE WAY CT	61	100	$31,161	Overlay
2022	25090	10	ROSEHILL RD	COUNTRY CLUB DR	CHADWICK RD	73	80	$20,967	Slurry Seal
2022	25090	30	ROSEHILL RD	CHADWICK RD	HICKORY HILL RD	71	78	$13,207	Slurry Seal
2022	25090	50	ROSEHILL RD	WALSTONE RD	COURTNEY ST	77	84	$36,571	Slurry Seal
2022	25090	70	ROSEHILL RD	SENECA DR	MELVIN PL	76	82	$3,564	Slurry Seal
2022	25090	90	ROSEHILL RD	OSCEOLA DR	TIFFANY CT	71	78	$7,965	Slurry Seal
2022	25100	10	ROSEMARY DR	MURCHISON RD	WADDELL DR	70	76	$32,299	Slurry Seal
2022	25500	10	SALISBURY RD	WEST END	WILMA ST	62	100	$21,814	Overlay
2022	25930	10	SEAFORD DR	BOSTICK DR	SEXTON CT	61	100	$24,338	Overlay
2022	26050	10	SENOMA PL	BRANDERMILL RD	EAST END	61	100	$24,979	Overlay
2022	26080	30	SEQUOIA RD	EUCALYPTUS RD	HOPE MILLS RD	61	100	$18,322	Overlay
2022	26250	40	SHANNON DR	DRAYTON RD	KING GEORGE DR	60	100	$25,113	Overlay
2022	26290	10	SHAWCROFT RD	SWAN ISLAND CT	CAPTAINS PL	61	100	$19,152	Overlay
2022	26290	130	SHAWCROFT RD	MONCREIFFE RD	HOLYROOD CT	61	100	$16,370	Overlay
2022	26290	180	SHAWCROFT RD	SHAWCROFT RD	RAMSEY ST	62	100	$41,032	Overlay
2022	26510	20	SHOREWAY DR	EASTCLIFF CT	SYKES POND RD	60	100	$28,731	Overlay
2022	26720	10	SKYCLIFF CT	SKYCLIFF CT	EAST END	70	76	$8,270	Slurry Seal
2022	26730	40	SKYCREST DR	CARDIFF DR	MARLBOROUGH RD	61	100	$19,502	Overlay
2022	26920	30	SOURWOOD DR	MENOLA CT	VEANNA DR	61	100	$8,841	Overlay
2022	27190	70	SPRUCE ST	CHEROKEE DR	ROGERS DR	62	100	$52,265	Overlay
2022	27330	30	ST THOMAS RD	REDCLIFF DR	OAKLEY DR	60	100	$6,947	Overlay
2022	28190	40	SYCAMORE DAIRY RD	LEGEND AVE	WAGONER DR	70	76	$22,482	Slurry Seal
2022	28190	50	SYCAMORE DAIRY RD	WAGONER DR	BARGAIN ST	70	76	$16,799	Slurry Seal
2022	28880	40	TIN LIZZA DR	ZADOCK DR	WEST END	60	100	$6,349	Overlay
2022	29080	30	TORCROSS DR	PURDUE DR	CLINCHFIELD DR	60	100	$15,458	Overlay
2022	29290	30	TREYBURN BLVD	HOKE LOOP RD	YELLOWBRICK RD	60	100	$5,773	Overlay
2022	29760	70	VALLEY RD	FOREST LAKE RD	LAKESHORE DR	61	100	$22,738	Overlay
2022	29770	10	VALLEY RIDGE DR	NORTH END	KNOB CT	61	100	$18,416	Overlay
2022	30000	50	VILLAGE DR	LAKE CLAIR PL	FORDHAM DR	75	82	$29,156	Slurry Seal
2022	30000	70	VILLAGE DR	PURDUE DR	MARLBOROUGH RD	70	77	$12,358	Slurry Seal
2022	30000	140	VILLAGE DR	FARGO DR	STOCKTON DR	71	78	$9,765	Slurry Seal
2022	30000	150	VILLAGE DR	STOCKTON DR	ROXIE AVE	72	79	$17,511	Slurry Seal
2022	30000	160	VILLAGE DR	ROXIE AVE	WAYNE LN	71	78	$10,858	Slurry Seal
2022	30000	170	VILLAGE DR	WAYNE LN	IRELAND DR	72	79	$22,238	Slurry Seal
2022	30590	20	WEISEGER ST	STELLA ST	HUMPHREY LN	60	100	$9,577	Overlay

Fayetteville, NC
Current Funding (4.7$M/year)
Major and Global M&R

Year	Branch ID	Section ID	Branch Name	From	To	PCI Before	PCI After	Cost	M&R Category
2022	30670	20	WELSH PL	FALKNER PL	NEWCASTLE RD	60	100	$10,765	Overlay
2022	30800	20	WESTLAKE RD	PARTNERS WAY	WESTWICK LN	60	100	$10,921	Overlay
2022	30920	30	WHISKERLAKE DR	TURKEY RUN	BOMBAY DR	60	100	$29,603	Overlay
2022	31000	10	WHITFIELD ST	WHITFIELD ST	ROBESON ST	75	81	$1,816	Slurry Seal
2022	31050	40	WICKERSHAM RD	BEAVER STONE RD	BUTTERMERE DR	60	100	$22,362	Overlay
2022	31150	10	WILDLIFE WAY	COTTON VALLEY DR	MURRAY FORK DR	61	100	$58,806	Overlay
2022	31420	10	WINDY HILL CIR	DS@280FT	FREEPORT RD	61	100	$14,051	Overlay
2022	31460	10	WINSLOW ST	SOUTHERN AVE	CAMDEN RD	84	89	$14,486	Slurry Seal
2022	31460	20	WINSLOW ST	CAMDEN RD	BARRETT ST	66	100	$14,978	Overlay
2022	31460	30	WINSLOW ST	BARRETT ST	PINE ST	65	100	$151,519	Overlay
2022	31460	60	WINSLOW ST	SMITH ST	KYLE ST	72	78	$8,512	Slurry Seal
2022	31460	70	WINSLOW ST	KYLE ST	RANKIN ST	86	91	$4,382	Slurry Seal
2022	31460	80	WINSLOW ST	RANKIN ST	W RUSSELL ST	72	78	$3,168	Slurry Seal
2022	31460	90	WINSLOW ST	W RUSSELL ST	FRANKLIN ST	75	81	$2,198	Slurry Seal
2022	31460	100	WINSLOW ST	FRANKLIN ST	HAY ST	76	82	$3,147	Slurry Seal
2022	31490	20	WINTERBERRY DR	HOLBROOK LN	MOUNTAIN HOME DR	61	100	$38,954	Overlay
2023	1420	10	ALFRED ST	CAMPBELL AVE	VANSTORY ST	71	77	$8,688	Slurry Seal
2023	1630	10	AMOORA DR	SHAGBARK RD	HORNBEAM RD	71	77	$13,542	Slurry Seal
2023	1640	60	AMOUR DR	ROUNDABOUT	ROUNDABOUT	70	76	$616	Slurry Seal
2023	1650	10	AMSTEAD AVE	LANSDOWNE RD	LYNHURST DR	71	77	$10,723	Slurry Seal
2023	1670	40	ANARINE RD	EDENWOOD DR	MCKIMMON RD	71	77	$10,659	Slurry Seal
2023	1680	120	ANCON DR	HIDDEN FORGE DR	BEDLOE ST	70	76	$4,645	Slurry Seal
2023	1710	40	ANDOVER RD	CROYDON AVE	DS@135FT	62	100	$79,582	Overlay
2023	1740	20	ANDY ST	IKE ST	GAVINS ST	70	76	$3,150	Slurry Seal
2023	1740	30	ANDY ST	GAVINS ST	ANDY ST	61	100	$7,211	Overlay
2023	1760	80	ANN ST	BRIDGE	PARKING LOT	71	77	$8,354	Slurry Seal
2023	1940	10	ARDEN CT	NORTH END	GLEN REILLY DR	70	76	$7,104	Slurry Seal
2023	1970	10	ARGOSY CT	PURDUE DR	SOUTH END	63	100	$18,946	Overlay
2023	2000	10	ARMSTRONG ST	BAIN DR	HOOD AVE	71	77	$13,068	Slurry Seal
2023	2090	10	ASHBORO ST	RANDOLPH AVE	DS@160FT	60	100	$10,927	Overlay
2023	2100	40	ASHBROOK RD	NORTHGALES CIR	BELFORD RD	70	76	$7,195	Slurry Seal
2023	2180	40	ASHRIDGE DR	STONECLAVE PL	BECKFORD LN	60	100	$21,090	Overlay
2023	2190	10	ASHTON RD	HOPE MILLS RD	INVERNESS DR	70	76	$5,694	Slurry Seal
2023	2480	90	BAHAMA LOOP	NASSAU DR	BANNERMAN CT	61	100	$16,801	Overlay
2023	2480	100	BAHAMA LOOP	BANNERMAN CT	GEORGETOWN CIR	63	100	$21,575	Overlay
2023	2540	10	BAKERS MILL RD	SUMMERLIN DR	SOUTH END	61	100	$59,334	Overlay
2023	2860	10	BARTLETT RD	CANDLEWOOD DR	WILDER DR	64	100	$18,342	Overlay
2023	3080	10	BAYVIEW DR	WINTERLOCHEN RD	OFFSHORE DR	71	77	$7,684	Slurry Seal
2023	3120	100	BEAR CREEK CIR	MUM CREEK LN	GOOSE CREEK LN	70	76	$3,379	Slurry Seal
2023	3420	10	BENDIX PL	NORTH END	BANBURY DR	61	100	$16,408	Overlay
2023	3470	20	BENT PINE DR	TOLGATE RD	KINGSBERRY LN	70	76	$11,722	Slurry Seal
2023	3540	30	BERTRAM DR	BERTRAM PL	RYAN ST	63	100	$20,952	Overlay
2023	3640	20	BEVERLY DR	CLIFFDALE RD	QUAIL MEADOW DR	70	76	$1,618	Slurry Seal
2023	3670	30	BIBAR RD	RENWICK DR	BEAR CREEK CIR	62	100	$22,345	Overlay
2023	3890	10	BLACK DR	SMITHFIELD ST	N REILLY RD	63	100	$17,203	Overlay
2023	4320	30	BOROS DR	MINTZ AVE	TREVINO DR	62	100	$51,052	Overlay
2023	4380	10	BOSWELL CT	NORTH END	SARAZEN DR	70	76	$5,330	Slurry Seal
2023	4420	10	BOW ST	GREEN ST	ANN ST	88	93	$8,009	Slurry Seal
2023	4420	40	BOW ST	BOW ST	BOW ST ON RAMP	89	94	$771	Slurry Seal
2023	4440	10	BOWDEN RD	MURCHISON RD	SOUTH END	71	77	$14,294	Slurry Seal
2023	4570	40	BRAINERD AVE	MYRTLE HILL LN	EAST END	64	100	$18,560	Overlay
2023	4640	120	BRANSON ST	TURNPIKE RD	BRADFORD AVE	70	76	$11,421	Slurry Seal
2023	4690	10	BRECKINRIDGE ST	KAYWOOD DR	SUNBURY DR	64	100	$20,985	Overlay
2023	4710	10	BREEZEWOOD AVE	MARLBOROUGH RD	PURDUE DR	71	77	$23,459	Slurry Seal
2023	4850	30	BRIDGEHEAD CIR	ROUNDABOUT	ROUNDABOUT	89	93	$1,392	Slurry Seal
2023	4970	40	BRISTLECONE DR	ABERNATHY DR	GREEN VALLEY RD	64	100	$40,858	Overlay
2023	4980	20	BRISTOL DR	CLIFFORD AVE	EAST END	70	76	$13,899	Slurry Seal
2023	5050	30	BROADMAN AVE	BIRKHOFF LN	BIRKHOFF LN	71	77	$23,368	Slurry Seal
2023	5160	10	BROOKBERRY CT	OVERLAND CT	SOUTH END	64	100	$48,543	Overlay
2023	5500	40	BUGLE CALL DR	FRENCHORN LN	DEERTROT DR	71	77	$10,862	Slurry Seal
2023	5510	20	BUHMANN DR	ELKHORN DR	HEREFORD DR	62	100	$98,735	Overlay
2023	5730	10	BUTLER ST	DICK ST	HALL ST	61	100	$14,215	Overlay
2023	5750	10	BUTTERNUT DR	HORNBEAM RD	LOMBARDY DR	71	77	$20,189	Slurry Seal
2023	5820	10	CACTUS CT	NORTH END	LONGHORN DR	62	100	$24,030	Overlay
2023	6110	50	CANDLEWOOD DR	TIMBERWOOD DR	CANDLEWOOD DR	70	76	$4,298	Slurry Seal

Fayetteville, NC
Current Funding (4.7$M/year)
Major and Global M&R

Year	Branch ID	Section ID	Branch Name	From	To	PCI Before	PCI After	Cost	M&R Category
2023	6160	10	CANYON CT	GLENROCK DR	EAST END	62	100	$19,784	Overlay
2023	6310	10	CARLOWAY DR	GRAHAM RD	ASHRIDGE DR	62	100	$22,992	Overlay
2023	6770	20	CHADWICK RD	ROSEHILL RD	BARKSDALE RD	61	100	$12,773	Overlay
2023	6770	40	CHADWICK RD	BRADDOCK DR	CRANBROOK DR	70	76	$9,558	Slurry Seal
2023	6770	50	CHADWICK RD	CRANBROOK DR	BENNETT DR	70	76	$5,219	Slurry Seal
2023	6930	20	CHASE ST	DS@460FT	GILLESPIE ST	61	100	$24,475	Overlay
2023	6970	10	CHEROKEE DR	STAMPER RD	MOHAWK AVE	71	76	$10,050	Slurry Seal
2023	6980	10	CHERRY LN	POPLAR DR	HEMLOCK DR	63	100	$32,708	Overlay
2023	7170	10	CHRISTINA ST	NORTH END	SUGA CIR	63	100	$40,427	Overlay
2023	7170	30	CHRISTINA ST	SUGA CIR	HOKE LOOP RD	61	100	$24,286	Overlay
2023	7380	10	CLEARWATER DR	DAUGHTRIDGE DR	THORNDIKE DR	70	76	$5,079	Slurry Seal
2023	7410	90	CLIFFDALE RD	CROSSOVER	CROSSOVER	70	76	$2,160	Slurry Seal
2023	7450	10	CLOISTER CT	WATERS EDGE DR	EAST END	61	100	$19,057	Overlay
2023	7480	10	CLUNY DR	MURRAY HILL RD	ARGYLL RD	70	76	$9,446	Slurry Seal
2023	7660	10	COLERIDGE DR	WEST END	FAIRFOREST DR	70	76	$3,203	Slurry Seal
2023	7690	30	COLINWOOD DR	LENNOX DR	EDINBURGH DR	70	76	$4,759	Slurry Seal
2023	7790	80	COMMERCE ST	DWAIN DR	ROUNDABOUT	64	100	$23,206	Overlay
2023	8220	10	COURTNEY ST	ROSEHILL RD	SENECA DR	70	76	$12,087	Slurry Seal
2023	8280	30	COWAN ST	IRA ST	CUMBERLAND RD	64	100	$20,118	Overlay
2023	8470	20	CRESTWOOD ST	HICKS AVE	FAISON AVE	61	100	$14,753	Overlay
2023	8520	30	CROSS ST	OFFSHORE DR	LONGLEAF DR	70	76	$3,290	Slurry Seal
2023	8540	60	CROSSOVER	FREEDOM PARKWAY DR	FREEDOM PARKWAY DR	60	100	$3,956	Overlay
2023	8600	50	CUDE ST	FERNDALE LN	GILLESPIE ST	61	100	$12,633	Overlay
2023	8650	10	CURRIE ST	HUMPHREY LN	ELLIS ST	61	100	$24,080	Overlay
2023	8680	20	CYPRESS RD	ELDER LN	SANDALWOOD DR	61	100	$34,544	Overlay
2023	8800	30	DANBURY RD	DELCO ST	HOUSTON RD	71	76	$9,371	Slurry Seal
2023	8840	10	DANFORTH PL	NORTH END	WEATHERFORD RD	70	76	$8,107	Slurry Seal
2023	8880	10	DARIEN DR	POTOMAC RD	ROANOKE RD	60	100	$16,537	Overlay
2023	8900	10	DARLINGTON DR	FERGUSON DR	WEST END	70	76	$5,954	Slurry Seal
2023	8980	10	DASHLAND DR	LAKE VALLEY DR	LAKE VALLEY DR	71	76	$7,944	Slurry Seal
2023	9000	40	DAVID ST	FAISON AVE	RODIE AVE	62	100	$14,753	Overlay
2023	9020	30	DAVIS ST	BRANSON ST	TURNPIKE RD	70	76	$3,683	Slurry Seal
2023	9280	10	DELCO ST	NORTH END	DANBURY RD	71	77	$10,829	Slurry Seal
2023	9310	10	DELLWOOD DR	VILLAGE DR	WELMONT DR	63	100	$58,172	Overlay
2023	9450	30	DEVERS ST	FTCC ACCESS RD	HULL RD	71	76	$8,828	Slurry Seal
2023	9670	20	DODGE DR	CODY ST	WARMSPRINGS DR	70	76	$7,670	Slurry Seal
2023	9790	10	DOUGKIRK CT	NORTH END	AMELIA DR	70	76	$1,447	Slurry Seal
2023	9800	20	DOUGLAS ST	BREECE ST	OPEN VIEW DR	70	76	$3,693	Slurry Seal
2023	9840	10	DOVETAIL DR	HEARTLAND DR	GALLANT RIDGE DR	71	77	$7,967	Slurry Seal
2023	9890	20	DRAW BRIDGE LN	ROUNDABOUT START	ROUNDABOUT END	61	100	$2,553	Overlay
2023	9890	50	DRAW BRIDGE LN	ROUNDABOUT START	ROUNDABOUT END	65	100	$2,719	Overlay
2023	9980	10	DUDE CT	NORTH END	LONESTAR RD	62	100	$23,997	Overlay
2023	10120	20	DUNHOLME DR	SYKES POND RD	SHOREWAY DR	62	100	$39,284	Overlay
2023	10150	10	DUNMORE RD	WEATHERFORD RD	HALLMARK RD	71	77	$28,044	Slurry Seal
2023	10200	30	DURWOOD DR	COOLIDGE ST	FERGUSON DR	70	76	$8,408	Slurry Seal
2023	10230	10	DWIREWOOD DR	LENNOX DR	EDINBURGH DR	70	76	$13,669	Slurry Seal
2023	10440	70	EDGECOMBE AVE	LANGDON ST	PRIVATE	71	76	$12,309	Slurry Seal
2023	10570	20	EDWINSTOWE AVE	ABERCARN WAY	ELLESMERE DR	70	76	$8,070	Slurry Seal
2023	10640	10	ELDORADO RD	ENTERPRISE AVE	CORONADA PKWY	61	100	$40,627	Overlay
2023	10660	30	ELEANOR AVE	CEDAR ST	SAPONA RD	61	100	$14,974	Overlay
2023	10860	30	EMELINE AVE	MICHAEL ST	RAEFORD RD	71	76	$9,506	Slurry Seal
2023	10870	10	EMERALD DR	RUBY RD	AMBER DR	70	76	$4,136	Slurry Seal
2023	10870	20	EMERALD DR	AMBER DR	GOLDEN RD	70	76	$10,866	Slurry Seal
2023	11270	10	FALKIRK ST	MCDOUGAL DR	MCDOUGAL DR	63	100	$23,116	Overlay
2023	11320	100	FARGO DR	MEDIAN START	MEDIAN END	62	100	$1,644	Overlay
2023	11320	120	FARGO DR	SANDHILL DR	CARLOS AVE	64	100	$30,069	Overlay
2023	11500	90	FERNCREEK DR	HUNTSFIELD RD	RAVENCROFT CT	70	76	$9,214	Slurry Seal
2023	11500	120	FERNCREEK DR	MEDIAN END	MEDIAN START	70	76	$1,648	Slurry Seal
2023	11500	150	FERNCREEK DR	JENNIFER LN	RAEFORD RD	70	76	$9,790	Slurry Seal
2023	11510	20	FERNDELL DR	COTTONWOOD AVE	BUTTONWOOD AVE	62	100	$15,662	Overlay
2023	11510	40	FERNDELL DR	HAZELWOOD AVE	RAEFORD RD	64	100	$29,733	Overlay
2023	11530	20	FERRELL DR	FIELDCREST DR	RHEW ST	61	100	$29,290	Overlay
2023	11700	20	FLINTCASTLE RD	CASTLE RISING RD	EAST END	70	76	$3,791	Slurry Seal
2023	11760	10	FLYING CLOUD LN	DEMILA DR	TIMBERCROFT LN	61	100	$31,381	Overlay
2023	11910	20	FOUNTAINHEAD LN	PERSHING ST	MCGILVARY ST	71	77	$8,015	Slurry Seal

Fayetteville, NC
Current Funding (4.7$M/year)
Major and Global M&R

Year	Branch ID	Section ID	Branch Name	From	To	PCI Before	PCI After	Cost	M&R Category
2023	11970	10	FOXHALL RD	N EDGEWATER DR	BENNINGTON RD	64	100	$20,804	Overlay
2023	12070	40	FRASER DR	BROMLEY DR	FREEPORT RD	70	76	$5,444	Slurry Seal
2023	12090	10	FREEDOM PARKWAY DR	CLIFFDALE RD	SKIBO RD	70	76	$23,646	Slurry Seal
2023	12150	30	FRIAR AVE	TWEED DR	ASPEN CIR	70	76	$1,559	Slurry Seal
2023	12270	20	GAELIC DR	CAITHNESS DR	SOUTH END	60	100	$16,041	Overlay
2023	12290	10	GALAX DR	NORTH END	SIPLE AVE	61	100	$41,674	Overlay
2023	12350	10	GAMBRILLS CT	GREENOCK AVE	EAST END	70	76	$3,251	Slurry Seal
2023	12420	10	GARNET DR	RUBY RD	CADMIUM CT	70	76	$4,074	Slurry Seal
2023	12420	50	GARNET DR	PLATINUM ST	SOUTH END	64	100	$27,219	Overlay
2023	12470	10	GATEWOOD DR	EDGEDALE DR	MARTINDALE DR	70	76	$10,143	Slurry Seal
2023	12580	70	GEORGETOWN CIR	REGAL CT	RUNNYMEDE DR	70	76	$3,059	Slurry Seal
2023	12780	110	GLEN REILLY DR	GLENALLEN ST	GARLAND ST	71	76	$10,390	Slurry Seal
2023	12930	20	GLENVILLE AVE	ELVIRA ST	QUEEN ST	70	76	$5,531	Slurry Seal
2023	13200	40	GRANVILLE DR	ST MARYS PKWY	MORGANTON RD	71	77	$13,282	Slurry Seal
2023	13260	20	GRAYSTONE RD	DIAMOND RD	QUARTZ DR	71	77	$9,679	Slurry Seal
2023	13370	20	GREEN VALLEY RD	BRISTLECONE DR	GABLES DR	61	100	$33,272	Overlay
2023	13440	90	GREENOCK AVE	GAMBRILLS CT	BINGHAM DR	70	76	$6,162	Slurry Seal
2023	13460	10	GREGG CT	WEST END	SHAWCROFT RD	61	100	$20,668	Overlay
2023	13490	30	GREYFIELD RD	GALLOWAY DR	COOL SHADE DR	70	76	$6,269	Slurry Seal
2023	13490	50	GREYFIELD RD	MILFORD RD	MILFORD RD	61	100	$21,908	Overlay
2023	13500	10	GREYSON CT	NORTH END	GEORGETOWN CIR	70	76	$4,529	Slurry Seal
2023	13890	40	HAMPTON RD	STACY WEAVER DR	CONCORD DR	64	100	$24,086	Overlay
2023	13890	50	HAMPTON RD	CONCORD DR	SOUTHLAND DR	70	76	$4,731	Slurry Seal
2023	14180	30	HAWFIELD DR	PENWALL CT	FREEPORT RD	71	77	$8,359	Slurry Seal
2023	14190	10	HAWKINS RD	LYNN AVE	POST AVE	61	100	$17,306	Overlay
2023	14220	120	HAY ST	WINSLOW ST	PITTMAN ST	90	95	$6,551	Slurry Seal
2023	14340	10	HEDGELAWN WAY	LANDAU RD	TAMARACK DR	71	76	$13,169	Slurry Seal
2023	14360	30	HEDRICK DR	HEATHCLIFF CT	SATTERWHITE PL	71	77	$8,254	Slurry Seal
2023	14370	110	HELEN ST	GEIBERGER DR	BOROS DR	89	94	$5,431	Slurry Seal
2023	14530	10	HICKORYWOOD DR	RYAN ST	TIMBERWOOD DR	62	100	$20,833	Overlay
2023	14580	10	HIGGINS ST	GROOMS ST	GEMINI DR	70	76	$4,149	Slurry Seal
2023	14630	10	HILCO DR	WAYSIDE RD	SOUTH END	71	77	$11,429	Slurry Seal
2023	14660	30	HILLIARD DR	ENDSLEIGH CT	SPY GLASS DR	62	100	$33,746	Overlay
2023	15040	30	HORSESHOE RD	SHOCKLEY DR	ALPHA DR	62	100	$26,824	Overlay
2023	15040	40	HORSESHOE RD	ALPHA DR	SANDY LN	64	100	$39,342	Overlay
2023	15040	50	HORSESHOE RD	SANDY LN	YADKIN RD	62	100	$57,412	Overlay
2023	15110	10	HULON ST	GARDNER ST	GARY ST	61	100	$27,800	Overlay
2023	15200	40	HURRICAN LN	RITCHE CT	SALTWELL PL	62	100	$20,134	Overlay
2023	15330	10	IKE ST	GROOMS ST	ANDY ST	64	100	$37,055	Overlay
2023	15450	20	IRENE AVE	POPE ST	MARSH ST	70	76	$5,408	Slurry Seal
2023	15690	20	JASPER ST	ARTHUR ST	NICKY AVE	70	76	$4,548	Slurry Seal
2023	15830	20	JOEL ST	HICKS AVE	FAISON AVE	60	100	$14,215	Overlay
2023	15830	50	JOEL ST	ROXIE AVE	EAST END	64	100	$21,026	Overlay
2023	16020	10	JUNIPER DR	SANDALWOOD DR	PONDEROSA DR	71	77	$9,489	Slurry Seal
2023	16050	20	KARA CT	ICARUS CIR	CHARBONNEAU CT	60	100	$19,024	Overlay
2023	16080	50	KAYWOOD DR	BRECKINRIDGE ST	CLYNE ST	70	76	$7,518	Slurry Seal
2023	16120	10	KEITHVILLE DR	EOP	BRAGG BLVD	61	100	$35,534	Overlay
2023	16200	10	KEMPTON PL	NORTH END	TORCROSS DR	63	100	$23,631	Overlay
2023	16340	60	KENWOOD DR	CANDLELIGHT DR	ARBOR RD	61	100	$24,376	Overlay
2023	16460	10	KILLDEER DR	WEST END	LOTUS DR	60	100	$6,436	Overlay
2023	16460	20	KILLDEER DR	LOTUS DR	EAST END	62	100	$17,726	Overlay
2023	16470	20	KILLEEN RD	PICKINGTON CIR	SOUTH END	70	76	$6,021	Slurry Seal
2023	16540	10	KINDLEY DR	LONG CREEK CT	RAINSFORD DR	61	100	$16,354	Overlay
2023	16540	30	KINDLEY DR	RAINSFORD DR	LONG CREEK CT	64	100	$42,745	Overlay
2023	16540	60	KINDLEY DR	DOBSON DR	DOBSON DR	70	76	$377	Slurry Seal
2023	17280	10	LANDIS ST	NORTH END	HAWFIELD DR	63	100	$9,271	Overlay
2023	17320	70	LANGDON ST	MARTIN LUTHER KING JR DR	CROSSOVER	89	94	$2,403	Slurry Seal
2023	17320	100	LANGDON ST	SEABROOK RD	GRACE BLACK CIR	89	93	$4,930	Slurry Seal
2023	17340	10	LANSFORD DR	CLIFFORD AVE	EAST END	71	77	$11,115	Slurry Seal
2023	17460	10	LARUE CT	WEST END	ABILENE RD	70	76	$4,517	Slurry Seal
2023	17470	40	LARWOOD DR	RADWAY CT	LEABROOK DR	63	100	$52,441	Overlay
2023	17480	10	LASALLE AVE	DUNCAN ST	NUTLEY DR	71	77	$12,503	Slurry Seal
2023	17790	10	LEWIS ST	NORTH END	LYON RD	70	76	$5,709	Slurry Seal
2023	17820	10	LIBERTY ST	HAWTHORNE RD	CENTRAL DR	61	100	$15,056	Overlay
2023	17940	10	LINTON HALL RD	SOUTHLAND DR	SOUTH END	71	77	$9,003	Slurry Seal

Fayetteville, NC
Current Funding (4.7$M/year)
Major and Global M&R

Year	Branch ID	Section ID	Branch Name	From	To	PCI Before	PCI After	Cost	M&R Category
2023	18080	10	LIVINGSTON DR	SHAW RD EXT	OPAL CT	70	76	$4,253	Slurry Seal
2023	18280	10	LONE PINE DR	CUMBERLAND RD	BAILEY ST	71	77	$11,245	Slurry Seal
2023	18360	50	LONGLEAF DR	CROSSOVER	MEDIAN END	70	76	$527	Slurry Seal
2023	18500	50	LOUISE CIR	DANDY LOOP RD	LOUISE ST	60	100	$15,116	Overlay
2023	18530	20	LOWELL HARRIS RD	QUAIL MEADOW DR	PLEASANT OAK DR	64	100	$16,679	Overlay
2023	18530	30	LOWELL HARRIS RD	PLEASANT OAK DR	OAKSTONE DR	70	76	$3,579	Slurry Seal
2023	18530	70	LOWELL HARRIS RD	SANCHEZ DR	PATRICK DR	70	76	$1,723	Slurry Seal
2023	18670	40	LYNHURST DR	ELSTREE PL	DAHLGREN AVE	61	100	$20,569	Overlay
2023	18670	50	LYNHURST DR	DAHLGREN AVE	CORNISH ST	62	100	$20,499	Overlay
2023	18810	10	MAGGIE ST	MINTZ AVE	DALE DR	71	77	$12,309	Slurry Seal
2023	18810	20	MAGGIE ST	DALE DR	MAXINE ST	70	76	$5,439	Slurry Seal
2023	18810	30	MAGGIE ST	MAXINE ST	HELEN ST	70	76	$5,470	Slurry Seal
2023	18930	10	MANCHESTER ST	WEST END	PILOT AVE	63	100	$16,811	Overlay
2023	18930	40	MANCHESTER ST	PEARL ST	GREENLAND DR	70	76	$3,711	Slurry Seal
2023	19140	40	MARITA DR	HAMILTON ST	MELBA ST	64	100	$28,101	Overlay
2023	19150	20	MARKET SQ	ROUNDABOUT	ROUNDABOUT	89	94	$508	Slurry Seal
2023	19150	50	MARKET SQ	ROUNDABOUT	ROUNDABOUT	89	95	$1,152	Slurry Seal
2023	19320	10	MARYFIELD DR	WINCHESTER ST	GLEN REILLY DR	70	76	$2,957	Slurry Seal
2023	19470	10	MAYVIEW ST	CAMDEN RD	SOUTHERN AVE	71	77	$11,135	Slurry Seal
2023	19740	90	MCPHERSON AVE	ELVIRA ST	FAIRFAX AVE	70	76	$1,826	Slurry Seal
2023	19750	80	MCPHERSON CHURCH RD	MORGANTON RD	RUSHMORE DR	89	95	$36,495	Slurry Seal
2023	19750	170	MCPHERSON CHURCH RD	KENTYRE DR	GUY CIR	89	94	$10,251	Slurry Seal
2023	19810	20	MEADOWCROFT DR	REPUBLICAN RD	RIVERDELL DR	61	100	$38,029	Overlay
2023	19850	10	MEDLO RD	BEDROCK DR	FRESNO DR	70	76	$3,078	Slurry Seal
2023	19960	60	MELROSE RD	BEAUMONT RD	OWEN DR	61	100	$40,792	Overlay
2023	19990	30	MEMORY ST	QUEENSDALE DR	SOUTH END	62	100	$5,538	Overlay
2023	20270	10	MILAN RD	NORTH END	EUFAULA ST	63	100	$13,443	Overlay
2023	20410	10	MINTZ AVE	DALE DR	MAGGIE ST	70	76	$17,947	Slurry Seal
2023	20410	20	MINTZ AVE	MAGGIE ST	PALMER DR	70	76	$5,047	Slurry Seal
2023	20450	80	MIRROR LAKE DR	FOXHALL RD	SPRING VALLEY RD	71	77	$23,206	Slurry Seal
2023	20560	10	MONTICELLO AVE	CAROLINA AVE	W ROWAN ST	70	76	$3,388	Slurry Seal
2023	20640	10	MORGANTON RD	BROCTON DR	S REILLY RD	71	77	$11,973	Slurry Seal
2023	20650	10	MORGANTON RD EXT	INGLESIDE DR	BROCTON DR	71	77	$9,102	Slurry Seal
2023	21130	10	NICKY AVE	RICHARD ST	PRINCE ST	63	100	$13,152	Overlay
2023	21160	30	NIX RD	FAITH DR	CAMPGROUND CHURCH RD	64	100	$67,987	Overlay
2023	21220	10	NORMAL AVE	NEWARK AVE	DS@125FT	70	76	$1,276	Slurry Seal
2023	21350	30	NOTTINGHAM DR	NORFOLK CT	EAST END	61	100	$10,392	Overlay
2023	21450	10	OAKCREST DR	RENFROW DR	COMFY CT	61	100	$10,044	Overlay
2023	21540	10	OAKVIEW DR	KODIAK DR	BETA ST	61	100	$20,194	Overlay
2023	21610	80	ODOM DR	JAPONICA RD	REDWOOD DR	64	100	$32,541	Overlay
2023	21740	10	OLD MCPHERSON CHURCH RD	S MCPHERSON CHURCH RD	LAINEY LN	70	76	$8,632	Slurry Seal
2023	21780	110	OLD WILMINGTON RD	CURTIS LN	FISHER ST	89	94	$5,837	Slurry Seal
2023	21780	120	OLD WILMINGTON RD	FISHER ST	WRIGHT ST	88	93	$5,012	Slurry Seal
2023	21850	10	ONSLOW ST	AUSTIN DR	BRENDA DR	71	77	$7,868	Slurry Seal
2023	21860	10	ONTRA DR	LAW RD	ASHBORO ST	62	100	$39,424	Overlay
2023	21940	10	ORMSKIRK DR	PAISLEY AVE	GREENOCK AVE	70	76	$4,644	Slurry Seal
2023	22130	140	PAISLEY AVE	SHENANDOAH DR	LAWNWOOD DR	70	76	$3,931	Slurry Seal
2023	22230	20	PANTEGO DR	SALINAS CT	TREVOR LN	70	76	$5,506	Slurry Seal
2023	22230	30	PANTEGO DR	TREVOR LN	SOUTH END	71	77	$10,707	Slurry Seal
2023	22340	10	PARTRIDGE DR	MANASSAS ST	BETA ST	62	100	$48,110	Overlay
2023	22370	10	PATE DR	FORT BRAGG RD	WESTLAWN AVE	62	100	$15,402	Overlay
2023	22450	20	PAWTUCKET PL	PAWTUCKET PL	PAWTUCKET PL	70	76	$896	Slurry Seal
2023	22510	50	PEBBLEBROOK DR	MAYFLOWER CT	RIM RD	70	76	$18,599	Slurry Seal
2023	22750	10	PETERSON PL	LAUREL LAKES RD	EAST END	71	76	$10,303	Slurry Seal
2023	22820	20	PICKINGTON CIR	CASTLEBAY CT	ROUNDTREE DR	71	76	$5,047	Slurry Seal
2023	22840	10	PIERCE ST	NORTH END	LACY ST	70	76	$6,047	Slurry Seal
2023	22950	10	PINE ST	WINSLOW ST	EAST END	71	76	$9,732	Slurry Seal
2023	22980	30	PINECREST DR	PINECREST DR	PINECREST DR	64	100	$45,755	Overlay
2023	23160	50	PLATTE RD	DODGE DR	TEMPE CT	70	76	$3,218	Slurry Seal
2023	23160	70	PLATTE RD	GLENROCK DR	YUCCA CT	70	76	$5,438	Slurry Seal
2023	23180	70	PLEASANT LOOP	PLEASANT LOOP	PLEASANT LOOP	64	100	$103,810	Overlay
2023	23300	10	PONDEROSA DR	HOPE MILLS RD	JUNIPER DR	70	76	$4,393	Slurry Seal
2023	23300	20	PONDEROSA DR	JUNIPER DR	POPLAR DR	71	77	$19,301	Slurry Seal
2023	23350	20	POPLAR DR	CYPRESS RD	WALNUT DR	70	76	$2,945	Slurry Seal
2023	23350	160	POPLAR DR	PALA VERDE DR	SHAGBARK RD	71	77	$10,114	Slurry Seal

Fayetteville, NC
Current Funding (4.7$M/year)
Major and Global M&R

Year	Branch ID	Section ID	Branch Name	From	To	PCI Before	PCI After	Cost	M&R Category
2023	23420	10	POTOMAC RD	NORTH END	AMELIA DR	70	76	$1,835	Slurry Seal
2023	24070	10	RANDINITA DR	ROSEHILL RD	CLEARWATER DR	71	77	$15,465	Slurry Seal
2023	24280	10	REDFIELD CT	WEST END	DANDRIDGE DR	70	76	$4,242	Slurry Seal
2023	24570	20	RIDGECREST AVE	BROOKHAVEN DR	SCOTTYWOOD DR	71	77	$7,912	Slurry Seal
2023	24580	20	RIDGEMONT PL	PEBBLESTONE DR	SOUTH END	70	76	$6,670	Slurry Seal
2023	24960	60	RODIE AVE	ISHAM ST	CRESTWOOD ST	64	100	$14,753	Overlay
2023	24970	10	RODRIGUEZ CT	SOUTH END	EICHELBERGER DR	70	76	$8,022	Slurry Seal
2023	25170	50	ROWAN ST	MCALLISTER ST	HINSDALE AVE	71	76	$7,553	Slurry Seal
2023	25220	10	RUBY RD	EAST END	TURQUOISE RD	61	100	$17,089	Overlay
2023	25310	30	RUSHMORE DR	PALOMAR ST	S MCPHERSON CHURCH RD	70	76	$3,512	Slurry Seal
2023	25320	20	RUSTBURG DR	QUEENSBERRY DR	WOODSAGE CIR	70	76	$9,446	Slurry Seal
2023	25380	10	RUTLEDGE DR	ROSEHILL RD	DAUGHTRIDGE DR	70	76	$5,361	Slurry Seal
2023	25440	10	SABINE DR	WEST END	BEDROCK DR	70	76	$5,192	Slurry Seal
2023	25440	20	SABINE DR	BEDROCK DR	BRONCO LN	71	77	$12,367	Slurry Seal
2023	25590	10	SANDFIELD CT	NORTH END	SUDBURY DR	71	77	$9,180	Slurry Seal
2023	25670	50	SANTA FE DR	FRESNO DR	MEDLO RD	70	76	$7,474	Slurry Seal
2023	25870	30	SCOTTSDALE DR	BOND CT	PADDINGTON PL	61	100	$34,175	Overlay
2023	25870	40	SCOTTSDALE DR	PADDINGTON PL	CLIFFDALE RD	70	76	$2,978	Slurry Seal
2023	26080	20	SEQUOIA RD	SANDALWOOD DR	EUCALYPTUS RD	70	76	$4,684	Slurry Seal
2023	26270	10	SHAW RD	NORTH END	MEHARRY DR	70	76	$5,222	Slurry Seal
2023	26290	30	SHAWCROFT RD	WILLIWOOD RD	KIMSEY LN	63	100	$23,882	Overlay
2023	26290	140	SHAWCROFT RD	HOLYROOD CT	LOCHVIEW DR	60	100	$16,980	Overlay
2023	26390	20	SHERMAN DR	NORTH ST	BLAKE ST	70	76	$5,337	Slurry Seal
2023	27090	30	SPINEL DR	ARGON AVE	CHROMIUM CT	70	76	$4,133	Slurry Seal
2023	27180	40	SPRUCE DR	EUCALYPTUS RD	HOPE MILLS RD	70	76	$4,905	Slurry Seal
2023	27190	50	SPRUCE ST	MULBERRY ST	MOHAWK AVE	71	77	$9,688	Slurry Seal
2023	27330	40	ST THOMAS RD	OAKLEY DR	CATTESMORE RD	62	100	$14,957	Overlay
2023	27360	90	STAMPER RD	LYON RD	LYON RD ON RAMP	60	100	$5,985	Overlay
2023	27440	50	STANSFIELD DR	CREED ST	CALLA CIR	63	100	$23,033	Overlay
2023	27660	40	STONEWOOD DR	STONEWOOD DR	FAIR ST	60	100	$2,369	Overlay
2023	27880	70	SUMMER HILL RD	SUMMER HILL RD	SUMMER HILL CT	71	77	$17,338	Slurry Seal
2023	27910	20	SUMMERLIN DR	WINTON DR	BAKERS MILL RD	61	100	$20,190	Overlay
2023	28000	10	SUNDOWN DR	NORTH END	ROCK CANYON DR	70	76	$4,784	Slurry Seal
2023	28090	20	SUTTON ST	WESTLAWN AVE	SUTTON SQUARE LN	61	100	$11,988	Overlay
2023	28510	10	TAYBERRY CT	BITTERSWEET DR	ROUNDABOUT	62	100	$43,528	Overlay
2023	28600	10	TENTER DR	HAMMERSLY RD	STONEY POINT RD	70	76	$4,524	Slurry Seal
2023	28700	20	THORNCLIFF DR	HUNTINGTON RD	MIRROR LAKE DR	71	77	$8,469	Slurry Seal
2023	28720	10	THORNGATE DR	HEDRICK DR	HEDRICK DR	71	77	$11,037	Slurry Seal
2023	28770	20	TIBS RUN DR	ZADOCK DR	SCHLEY DR	63	100	$20,314	Overlay
2023	28950	10	TIVERTON ST	BUNKER HILL RD	EVANSTON ST	71	77	$15,246	Slurry Seal
2023	29360	20	TROY DR	GRIFFIN ST	CEDAR CREEK RD	63	100	$24,261	Overlay
2023	29410	10	TUCKERTOWN LN	EAST END	E LOCH HAVEN DR	71	77	$8,149	Slurry Seal
2023	29520	20	TURTLE POINT DR	FRIENDSHIP RD	PRIVATE	62	100	$6,642	Overlay
2023	29670	10	URIAH DR	ADRIAN DR	CLAIRBORNE DR	62	100	$31,604	Overlay
2023	29730	10	VALENCIA DR	WEST EBD	VALENCIA CT	71	76	$10,383	Slurry Seal
2023	29760	40	VALLEY RD	MEDIAN	VISTA DR	61	100	$52,434	Overlay
2023	29940	10	VERNON CT	GENTRY ST	HILLSBORO ST	70	76	$3,759	Slurry Seal
2023	29960	10	VESTAL AVE	NORTH END	LAKE AVE	70	76	$2,427	Slurry Seal
2023	30090	10	WADDELL DR	MURCHISON RD	SUPERIOR POINTE PL	70	76	$9,300	Slurry Seal
2023	30090	30	WADDELL DR	ROSEMARY DR	SOUTH END	70	76	$5,130	Slurry Seal
2023	30240	30	WALTER REED RD	SANDHURST DR	AVON ST	63	100	$28,932	Overlay
2023	30390	10	WATERGAP DR	NORTH END	WATERS EDGE DR	64	100	$18,907	Overlay
2023	30560	10	WEBSTER AVE	DAISY LN	DUNCAN ST	71	76	$9,642	Slurry Seal
2023	30690	10	WENDOVER DR	EDGEDALE DR	MARTINDALE DR	71	77	$24,161	Slurry Seal
2023	30780	10	WESTHAVEN DR	WEST END	WESTVIEW DR	71	77	$8,988	Slurry Seal
2023	30800	10	WESTLAKE RD	PRIVATE	PARTNERS WAY	62	100	$8,900	Overlay
2023	30860	10	WESTWATER WAY	WEST END	LAUREL LAKES RD	61	100	$53,392	Overlay
2023	31130	10	WILDER CT	DALTON RD	NORTH END	70	76	$3,393	Slurry Seal
2023	31260	30	WILMA ST	ROOSEVELT DR	EDGAR ST	71	77	$7,483	Slurry Seal
2023	31490	10	WINTERBERRY DR	GOODEN DR	HOLBROOK LN	61	100	$20,462	Overlay
2023	31680	40	WOODMARK DR	JANIKE LN	DEMILA DR	61	100	$19,902	Overlay
2023	31960	20	YOUNGSTOWN DR	TORONTO CT	VIKING RD	70	76	$3,151	Slurry Seal
2023	31960	30	YOUNGSTOWN DR	VIKING RD	REGIMENT DR	62	100	$16,230	Overlay
2024	1190	20	AFTONSHIRE DR	AFTONSHIRE DR	TANGORA LN	70	76	$3,607	Slurry Seal
2024	1380	10	ALDWYCH PL	NORTH END	LAKERIDGE DR	63	100	$17,662	Overlay

Fayetteville, NC
Current Funding (4.7$M/year)
Major and Global M&R

Year	Branch ID	Section ID	Branch Name	From	To	PCI Before	PCI After	Cost	M&R Category
2024	1530	30	AMBER DR	JADE CT	DS@660FT	71	77	$10,507	Slurry Seal
2024	1580	20	AMELIA DR	DOUGKIRK CT	ROANOKE RD	70	76	$2,218	Slurry Seal
2024	1580	30	AMELIA DR	ROANOKE RD	LEVY DR	70	76	$6,442	Slurry Seal
2024	1590	20	AMES ST	LEROY DR	BRAGG BLVD	70	76	$3,865	Slurry Seal
2024	1680	70	ANCON DR	ANCON DR	GALAX DR	70	76	$15,373	Slurry Seal
2024	1680	80	ANCON DR	GALAX DR	SIPLE AVE	63	100	$20,214	Overlay
2024	1740	80	ANDY ST	HIGGINS ST	COLLINS ST	70	76	$2,834	Slurry Seal
2024	2190	20	ASHTON RD	INVERNESS DR	CAWDOR DR	71	77	$15,934	Slurry Seal
2024	2190	110	ASHTON RD	CANTERBURY DR	RAMBLEWOOD DR	71	77	$9,688	Slurry Seal
2024	2190	120	ASHTON RD	RAMBLEWOOD DR	TANGERINE DR	70	76	$4,952	Slurry Seal
2024	2420	10	B ST	LAMON ST	GROVE ST	67	100	$55,109	Overlay
2024	2570	20	BALDOON DR	DS@320FT	S REILLY RD	70	76	$6,423	Slurry Seal
2024	2660	10	BANNERMAN CT	BAHAMA LOOP	SOUTH END	63	100	$20,276	Overlay
2024	2830	10	BARRON WAY	LANDAU RD	LANDAU RD	70	76	$21,461	Slurry Seal
2024	2890	30	BARWIN DR	ELLSWORTH DR	REDWOOD DR	70	76	$5,000	Slurry Seal
2024	3150	10	BEAUMONT RD	SANDHURST DR	MELROSE RD	71	76	$11,141	Slurry Seal
2024	3530	90	BERRIEDALE DR	BELLE TERRE CT	BRUSSELS CT	62	100	$14,557	Overlay
2024	3530	150	BERRIEDALE DR	CAROLYN CT	OAK TREE CT	66	100	$16,424	Overlay
2024	3670	10	BIBAR RD	BINGHAM DR	DS@590FT	63	100	$28,796	Overlay
2024	3670	20	BIBAR RD	DS@590FT	RENWICK DR	62	100	$7,003	Overlay
2024	3720	40	BILTMORE DR	SHAGBARK RD	HORNBEAM RD	71	77	$12,953	Slurry Seal
2024	3750	10	BIRCH RD	REDWOOD DR	SANDALWOOD DR	71	77	$15,057	Slurry Seal
2024	3940	20	BLACKWELL ST	OSCAR ST	SLOAN AVE	67	100	$37,861	Overlay
2024	4260	30	BONE CREEK DR	PINE CREEK CT	TOWN CREEK DR	71	77	$11,953	Slurry Seal
2024	4310	20	BOONE TRL EXT	QUIET CV	OWEN DR	70	76	$29,947	Slurry Seal
2024	4420	20	BOW ST	ANN ST	BOW ST	89	94	$6,832	Slurry Seal
2024	4580	10	BRAMBLEWOOD CT	REEDY CREEK DR	SOUTH END	70	76	$6,572	Slurry Seal
2024	4590	30	BRANDERMILL RD	BACARRO PL	MONDAVI PL	64	100	$17,587	Overlay
2024	4660	30	BRASSWOOD DR	BROOKRIDGE DR	BUTTERMERE DR	70	76	$14,774	Slurry Seal
2024	4720	20	BREMER ST	GOODYEAR AVE	HELEN ST	63	100	$68,849	Overlay
2024	4740	10	BRENTWOOD DR	VILLAGE DR	WESTHILL DR	70	76	$7,858	Slurry Seal
2024	4930	10	BRIGHTWOOD DR	MURRAY HILL RD	MURRAY HILL RD	64	100	$119,368	Overlay
2024	4970	20	BRISTLECONE DR	ABERNATHY DR	HOLSTEIN DR	67	100	$58,964	Overlay
2024	5060	50	BROADMORE DR	LAYTON DR	GOODEN DR	70	76	$3,965	Slurry Seal
2024	5240	110	BROOKSHIRE ST	WICKERSHAM RD	MANGROVE DR	70	76	$4,738	Slurry Seal
2024	5340	10	BRUNER ST	DURHAM ST	GREENSBORO ST	70	76	$5,829	Slurry Seal
2024	5420	30	BUCKCREEK CT	DS@120FT	BUCKCREEK CT	70	76	$771	Slurry Seal
2024	5500	10	BUGLE CALL DR	NORTH END	ENGLISH SADDLE DR	68	100	$9,108	Overlay
2024	5690	10	BURNETT AVE	NORTH END	ORLANDO ST	64	100	$13,889	Overlay
2024	5890	10	CALAMAR DR	WEST END	SANTIATO DR	70	76	$3,348	Slurry Seal
2024	6010	10	CAMELOT DR	REDWOOD DR	COVENTRY RD	71	77	$18,457	Slurry Seal
2024	6040	30	CAMPGROUND CHURCH RD	BUIE CIR	MEDIAN	70	76	$12,508	Slurry Seal
2024	6150	10	CANTRELL CT	NORTH END	PEBBLESTONE DR	71	76	$8,574	Slurry Seal
2024	6210	10	CAPTAINS PL	WEST END	SHAWCROFT RD	70	76	$4,618	Slurry Seal
2024	6250	30	CARDINAL CIR	LARK ST	LARK ST	70	76	$9,115	Slurry Seal
2024	6360	20	CAROL ST	KING GEORGE DR	BRAGG BLVD	71	76	$11,289	Slurry Seal
2024	6380	10	CAROLINA AVE	WEST END	MONTICELLO AVE	69	100	$47,817	Overlay
2024	6730	70	CENTER ST	POWELL ST	DALLAS ST	70	76	$980	Slurry Seal
2024	6830	10	CHANCE ST	HILLSBORO ST	FRINK ST	70	76	$6,976	Slurry Seal
2024	7070	40	CHESTERFIELD DR	PERLEY ST	DWAIN DR	70	76	$5,542	Slurry Seal
2024	7240	10	CINDERHILL CT	NORTH END	BRACEBRIDGE CT	63	100	$17,744	Overlay
2024	7380	30	CLEARWATER DR	BAXTER ST	DOWLESS DR	63	100	$13,700	Overlay
2024	7420	30	CLIFFORD AVE	PENFIELD DR	BRISTOL DR	70	76	$7,858	Slurry Seal
2024	7650	10	COLDWATER DR	PASTURE LN	WINDMILL RD	64	100	$40,110	Overlay
2024	7690	40	COLINWOOD DR	EDINBURGH DR	OBERLIN CT	70	76	$2,563	Slurry Seal
2024	7790	60	COMMERCE ST	ROUNDABOUT	ROCHESTER DR	67	100	$25,490	Overlay
2024	7850	10	CONAWAY DR	WAYSIDE RD	SOUTH END	70	76	$10,083	Slurry Seal
2024	7860	10	CONCHO CT	BRONCO LN	EAST END	63	100	$23,569	Overlay
2024	8100	20	CORONADA PKWY	POINCIANA LN	BALBOA ST	70	76	$35,339	Slurry Seal
2024	8250	20	COVE CREST CIR	MEDIAN	WATERS EDGE DR	63	100	$4,541	Overlay
2024	8450	10	CRESTVIEW DR	WELMONT DR	DELLWOOD DR	70	76	$14,109	Slurry Seal
2024	8470	10	CRESTWOOD ST	MILLER AVE	HICKS AVE	68	100	$13,869	Overlay
2024	8600	40	CUDE ST	POWELL ST	FERNDALE LN	63	100	$13,848	Overlay
2024	8680	10	CYPRESS RD	POPLAR DR	ELDER LN	66	100	$24,019	Overlay
2024	8770	20	DALTON RD	CORNING PL	STILES PL	71	77	$9,758	Slurry Seal

Fayetteville, NC
Current Funding (4.7$M/year)
Major and Global M&R

Year	Branch ID	Section ID	Branch Name	From	To	PCI Before	PCI After	Cost	M&R Category
2024	8850	20	DANISH DR	KELMSCOT CT	PITTSFIELD DR	63	100	$21,432	Overlay
2024	8850	40	DANISH DR	NORTH END	DANDRIDGE DR	67	100	$7,945	Overlay
2024	8860	10	DANVILLE DR	NORTH END	LOFTON DR	70	76	$2,373	Slurry Seal
2024	8880	20	DARIEN DR	ROANOKE RD	EAST END	64	100	$5,808	Overlay
2024	8920	10	DARROCK CT	LOCHVIEW DR	EAST END	68	100	$17,214	Overlay
2024	9320	10	DELMAR ST	NORTH END	CRESTWOOD AVE	69	100	$10,071	Overlay
2024	9420	60	DES PLANES AVE	GUS DR	WEST END	70	76	$2,075	Slurry Seal
2024	9670	50	DODGE DR	SANTA FE DR	TACOMA CT	70	76	$7,600	Slurry Seal
2024	9910	10	DRAYTON RD	WEST END	NORTH HILL RD	70	76	$2,619	Slurry Seal
2024	10030	20	DUNBANE CT	DUNBANE CT	DS@355FT	70	76	$4,627	Slurry Seal
2024	10070	50	DUNCAN ST	WEBSTER AVE	LASALLE AVE	70	76	$5,489	Slurry Seal
2024	10070	100	DUNCAN ST	VAN BUREN AVE	KIPLING CIR	71	77	$10,814	Slurry Seal
2024	10280	30	EAGLECREST LN	SOUTHRIDGE CT	STANDARD DR	70	76	$7,185	Slurry Seal
2024	10340	50	EASTWOOD AVE	CAPE FEAR RIVER TRL	RIVERCLIFF RD	70	76	$2,562	Slurry Seal
2024	10590	10	EGYPT RD	TIN LIZZA DR	TIBS RUN DR	64	100	$85,220	Overlay
2024	10620	10	ELDER LN	SEQUOIA RD	CATALPA RD	70	76	$4,229	Slurry Seal
2024	10750	40	ELLERSLIE DR	HYBART ST	MORGANTON RD	64	100	$17,379	Overlay
2024	10860	10	EMELINE AVE	RAVENHILL DR	COWLES ST	71	77	$11,054	Slurry Seal
2024	11010	70	EUCALYPTUS RD	WALNUT DR	BIRCH RD	70	76	$3,398	Slurry Seal
2024	11120	10	FACILITY DR	RAMSEY ST	BLAKE ST	64	100	$15,177	Overlay
2024	11140	10	FAIR ST	WEST END	STONEWOOD DR	70	76	$1,781	Slurry Seal
2024	11390	10	FASHION LN	HANBURY LN	STRIDE LN	66	100	$16,978	Overlay
2024	11430	10	FAYETTE AVE	COLONIAL DR	BROOKWOOD AVE	66	100	$15,873	Overlay
2024	11500	100	FERNCREEK DR	RAVENCROFT CT	LARKFIELD CT	71	77	$8,705	Slurry Seal
2024	11550	30	FIELDCREST DR	DASHLAND DR	FERRELL DR	64	100	$17,833	Overlay
2024	11700	10	FLINTCASTLE RD	DUNCASTLE RD	CASTLE RISING RD	71	76	$17,070	Slurry Seal
2024	11720	10	FLINTSHIRE RD	CAWDOR DR	LAKEHURST DR	71	77	$36,695	Slurry Seal
2024	11790	40	FONTANA ST	JULIA ST	REXDALE ST	70	76	$5,310	Slurry Seal
2024	11810	10	FOREST HILLS DR	CAIN RD	WOODBERRY LN	70	76	$6,692	Slurry Seal
2024	11970	30	FOXHALL RD	HUNTINGTON RD	MIRROR LAKE DR	70	76	$4,760	Slurry Seal
2024	11970	40	FOXHALL RD	MIRROR LAKE DR	GREENBAY RD	70	76	$5,522	Slurry Seal
2024	12030	10	FRANCIS ST	GILLESPIE ST	RIDGEWOOD ST	64	100	$17,869	Overlay
2024	12040	10	FRANKFORT CIR	OGLETHORP CT	EAST END	70	76	$6,655	Slurry Seal
2024	12070	30	FRASER DR	THISTLE CT	BROMLEY DR	70	76	$5,869	Slurry Seal
2024	12110	10	FREEPORT RD	DANDRIDGE DR	WINDY HILL CIR	71	77	$13,993	Slurry Seal
2024	12130	10	FRENCHORN LN	ENGLISH SADDLE DR	JUDY DR	65	100	$29,292	Overlay
2024	12140	20	FRESNO DR	MAVERICK CT	RANCHO DR	70	76	$5,413	Slurry Seal
2024	12140	40	FRESNO DR	PUEBLO CT	SANTA FE DR	70	76	$4,121	Slurry Seal
2024	12220	20	FULLER ST	KELLY ST	RAEFORD RD	64	100	$18,735	Overlay
2024	12270	10	GAELIC DR	CELTIC DR	CAITHNESS DR	66	100	$47,236	Overlay
2024	12290	20	GALAX DR	SIPLE AVE	ANCON DR	68	100	$26,515	Overlay
2024	12490	30	GAVINS ST	TOPHAT ST	JOHNSON ST	64	100	$11,007	Overlay
2024	12580	120	GEORGETOWN CIR	OAKGROVE DR	BAHAMA LOOP	70	76	$9,030	Slurry Seal
2024	12780	80	GLEN REILLY DR	GLENCOE ST	GLENCOE ST	70	76	$1,064	Slurry Seal
2024	12780	100	GLEN REILLY DR	MARYFIELD DR	GLENALLEN ST	71	76	$15,645	Slurry Seal
2024	12830	10	GLENBURNEY DR	CLIFFDALE RD	BRECHIN RD	70	76	$10,701	Slurry Seal
2024	12850	10	GLENCORRA DR	NORTH END	BRIARGATE LN	66	100	$20,340	Overlay
2024	12900	20	GLENRIDGE RD	WELMONT DR	CRESTVIEW DR	70	76	$8,205	Slurry Seal
2024	12920	30	GLENROCK DR	CANYON CT	N PLATTE RD	71	77	$9,309	Slurry Seal
2024	12930	40	GLENVILLE AVE	HARLEE ST	FORT BRAGG RD	70	76	$7,136	Slurry Seal
2024	12940	10	GLENWICK DR	COVENTRY RD	EDGEDALE DR	63	100	$22,001	Overlay
2024	12970	30	GODFREY DR	WAKEFIELD DR	AVALON DR	70	76	$4,156	Slurry Seal
2024	13130	10	GRAMBLING CT	NORTH END	MEHARRY DR	70	76	$7,267	Slurry Seal
2024	13220	10	GRASSY BRANCH DR	RAEFORD RD	UMSTEAD RD	70	76	$7,107	Slurry Seal
2024	13290	10	GREAT ROCK RD	GRIST MILL RD	S REILLY RD	70	76	$7,205	Slurry Seal
2024	13380	10	GREEN WAY DR	WEST END	PURPLE DR	67	100	$60,095	Overlay
2024	13540	10	GROOMS ST	IKE ST	GAVINS ST	66	100	$12,032	Overlay
2024	13540	20	GROOMS ST	GAVINS ST	HODGE ST	65	100	$12,700	Overlay
2024	13540	50	GROOMS ST	CANNON ST	HIGGINS ST	70	76	$2,010	Slurry Seal
2024	13560	10	GROUSE RUN LN	NORTH END	TROPHY CT	70	76	$7,464	Slurry Seal
2024	13640	10	GURLEY ST	ROBESON ST	EAST END	65	100	$18,814	Overlay
2024	13970	10	HARMON PL	WILDER DR	EAST END	70	76	$9,478	Slurry Seal
2024	14010	10	HARROGATE CT	LAW RD	SOUTH END	63	100	$15,966	Overlay
2024	14200	20	HAWLEY LN	PLUMMERS LN	N COOL SPRING ST	63	100	$55,249	Overlay
2024	14220	110	HAY ST	WINSLOW ST	WINSLOW ST	89	95	$834	Slurry Seal

Fayetteville, NC
Current Funding (4.7$M/year)
Major and Global M&R

Year	Branch ID	Section ID	Branch Name	From	To	PCI Before	PCI After	Cost	M&R Category
2024	14230	20	HAYDEN LN	TARA WAY DR	HOPE MILLS RD	70	76	$9,078	Slurry Seal
2024	14330	20	HEATHERBROOKE DR	EAGLECREST LN	SUNCHASE DR	71	76	$15,498	Slurry Seal
2024	14540	60	HICKS AVE	LYDIA ST	SOUTH END	64	100	$24,323	Overlay
2024	14660	100	HILLIARD DR	BLOOMFIELD DR	THAMESFORD RD	70	76	$6,584	Slurry Seal
2024	14670	150	HILLSBORO ST	BRIDGE	WALTER ST	70	76	$4,411	Slurry Seal
2024	14670	160	HILLSBORO ST	WALTER ST	HAY ST	71	77	$11,864	Slurry Seal
2024	14860	10	HOLLYWOOD BLVD	MIDDLE RD OFF RAMP	HOLLYWOOD BLVD	67	100	$42,778	Overlay
2024	14990	20	HOPPER RD	WOODMARK DR	SOUTH END	66	100	$10,383	Overlay
2024	15160	80	HUNTINGTON RD	DUNBAR DR	N EDGEWATER DR	71	76	$10,015	Slurry Seal
2024	15290	10	ICARUS CIR	KARA CT	SOUTH END	63	100	$17,923	Overlay
2024	15320	30	IJAMS ST	BARBOUR CT	EAST END	71	77	$1,260	Slurry Seal
2024	15400	10	INGRAM ST	NORTH ST	SEWELL ST	63	100	$25,853	Overlay
2024	15400	30	INGRAM ST	AUTRY ST	THAD ST	67	100	$57,708	Overlay
2024	15470	10	IRVING DR	HILLSBORO ST	PEACE ST	71	77	$9,018	Slurry Seal
2024	15500	20	ISHAM ST	HICKS AVE	FAISON AVE	66	100	$15,374	Overlay
2024	15500	30	ISHAM ST	FAISON AVE	RODIE AVE	67	100	$15,017	Overlay
2024	15500	50	ISHAM ST	ROXIE AVE	EAST END	64	100	$17,335	Overlay
2024	15520	10	ISSAC DOCK DR	NORTH END	TIN LIZZA DR	68	100	$10,992	Overlay
2024	15570	10	IVORY CT	NORTH END	DIAMOND RD	63	100	$16,424	Overlay
2024	15780	20	JEREENS CREEK RD	ROYAL SPRINGS ST	BRIDGETON WAY	67	100	$14,786	Overlay
2024	15800	30	JERSEY DR	LOXLEY DR	HEATHCOTE DR	66	100	$18,449	Overlay
2024	15830	10	JOEL ST	MILLER AVE	HICKS AVE	65	100	$13,749	Overlay
2024	15830	30	JOEL ST	FAISON AVE	RODIE AVE	62	100	$15,017	Overlay
2024	15830	40	JOEL ST	RODIE AVE	ROXIE AVE	64	100	$14,839	Overlay
2024	15880	10	JONES ST	RAMSEY ST	NORTH ST	64	100	$44,560	Overlay
2024	16080	40	KAYWOOD DR	BLUFF ST	BRECKINRIDGE ST	70	76	$12,551	Slurry Seal
2024	16140	10	KELLAM CIR	WALKER ST	WALKER ST	71	76	$18,074	Slurry Seal
2024	16170	10	KELMSCOT CT	DANISH DR	EAST END	64	100	$57,782	Overlay
2024	16230	10	KENLEIGH DR	RAEFORD RD	S KENLEIGH DR	70	76	$14,305	Slurry Seal
2024	16360	10	KERR PL	EAST END	CONIFER DR	70	76	$6,591	Slurry Seal
2024	16380	20	KERSHAW LOOP	WINDFLOWER DR	YELLOWBRICK RD	70	76	$3,012	Slurry Seal
2024	16480	10	KILMORY DR	WEST END	BOSTIAN DR	63	100	$30,298	Overlay
2024	16570	40	KINGS LYNN LOOP	TUNBRIDGE DR	TUNBRIDGE DR	70	76	$420	Slurry Seal
2024	16650	10	KINGSWOOD RD	MIRROR LAKE DR	WESTVIEW DR	70	76	$10,602	Slurry Seal
2024	17010	50	LAKE VALLEY DR	DASHLAND DR	LAKE VALLEY DR	70	76	$15,703	Slurry Seal
2024	17270	80	LANDAU RD	NUTMEG PL	BARRON WAY	70	76	$3,907	Slurry Seal
2024	17320	80	LANGDON ST	CROSSOVER	MEDIAN	89	93	$2,196	Slurry Seal
2024	17610	10	LAZYBROOK CT	EDGEHILL RD	EAST END	70	76	$9,753	Slurry Seal
2024	17640	10	LEED CT	SUDBURY DR	SOUTH END	70	76	$4,604	Slurry Seal
2024	17730	10	LEONA AVE	CLIFFDALE RD	SOUTH END	65	100	$46,527	Overlay
2024	17770	10	LEVI RD	BRIDGETTE ST	EAST END	65	100	$17,074	Overlay
2024	17860	10	LILLY DR	WEST END	DOBBIN AVE	66	100	$13,793	Overlay
2024	18190	40	LOCKS CREEK RD	ROYAL SPRINGS ST	BRIDGETON WAY	67	100	$16,399	Overlay
2024	18190	60	LOCKS CREEK RD	BELEWS CREEK LN	BOMBAY DR	66	100	$15,527	Overlay
2024	18260	10	LOMBARDY DR	PALA VERDE DR	POPLAR DR	70	76	$16,181	Slurry Seal
2024	18480	10	LOTUS DR	SUNDOWN DR	KILLDEER DR	64	100	$18,334	Overlay
2024	18530	10	LOWELL HARRIS RD	CLIFFDALE RD	QUAIL MEADOW DR	66	100	$14,750	Overlay
2024	18690	80	LYON RD	EDENWOOD DR	EAST END	68	100	$4,112	Overlay
2024	18840	50	MAIDEN LN	BURGESS ST	ANDERSON ST	88	93	$6,682	Slurry Seal
2024	19080	10	MARBLE CT	EAST END	TURQUOISE RD	63	100	$25,180	Overlay
2024	19150	10	MARKET SQ	ROUNDABOUT	ROUNDABOUT	89	94	$1,193	Slurry Seal
2024	19600	40	MCFADYEN DR	MEDIAN	CROSSOVER	70	76	$1,341	Slurry Seal
2024	19650	30	MCIVER ST	GERMAN ST	HUMPHREY LN	71	77	$11,599	Slurry Seal
2024	19650	70	MCIVER ST	ITALY ST	SILK LN	70	76	$3,296	Slurry Seal
2024	19740	110	MCPHERSON AVE	BERMA CT	FORT BRAGG RD	70	76	$2,889	Slurry Seal
2024	19880	10	MEETING ST	WEST END	N COOL SPRING ST	63	100	$10,338	Overlay
2024	20070	40	MERRIMAC DR	COLERIDGE DR	BETA ST	63	100	$89,144	Overlay
2024	20180	10	MIDDLE CREEK CT	ARAILIA DR	WEST END	63	100	$13,666	Overlay
2024	20270	40	MILAN RD	VOGEL DR	NORTH ST	65	100	$21,517	Overlay
2024	20320	10	MILFORD RD	GREYFIELD RD	GREYFIELD RD	71	77	$20,364	Slurry Seal
2024	20360	70	MILLER AVE	LYDIA ST	SOUTH END	70	76	$8,066	Slurry Seal
2024	20410	50	MINTZ AVE	NICKLAUS DR	BOROS DR	68	100	$25,772	Overlay
2024	20680	10	MORNINGSIDE DR	FLAT ROCK DR	HEWITT DR	71	77	$16,882	Slurry Seal
2024	20770	10	MOURNING DOVE PL	GLENALLEN ST	EAST END	70	76	$5,482	Slurry Seal
2024	20870	10	MYRTLE DR	LYNN AVE	POST AVE	67	100	$23,529	Overlay

Fayetteville, NC
Current Funding (4.7$M/year)
Major and Global M&R

Year	Branch ID	Section ID	Branch Name	From	To	PCI Before	PCI After	Cost	M&R Category
2024	21160	10	NIX RD	NORTH END	BELLFLOWER ST	64	100	$8,995	Overlay
2024	21260	20	NORTHAMPTON RD	GREENGATE HILL RD	GREYFIELD RD	70	76	$4,927	Slurry Seal
2024	21460	10	OAKDALE DR	CLEARWATER DR	THORNDIKE DR	70	76	$5,999	Slurry Seal
2024	21550	20	OAKWOOD ST	KAREN LAKE DR	KATHY ST	64	100	$19,998	Overlay
2024	21820	10	OLYMPIA CT	GOLA DR	SOUTH END	71	77	$10,674	Slurry Seal
2024	21960	10	OSCAR ST	BLACKWELL ST	FAIRVIEW ST	65	100	$14,636	Overlay
2024	22180	10	PALMER DR	MINTZ AVE	MAXINE ST	71	77	$15,206	Slurry Seal
2024	22280	20	PARK DR	RUSH RD	PARKVIEW AVE	71	76	$8,719	Slurry Seal
2024	22570	10	PENDLETON CT	ARAILIA DR	WEST END	70	76	$3,896	Slurry Seal
2024	22630	20	PENROSE DR	BETA ST	COLERIDGE DR	63	100	$45,903	Overlay
2024	22870	10	PILONA CT	NAVARRO ST	SOUTH END	70	76	$3,690	Slurry Seal
2024	23000	10	PINEDALE CT	EVANSTON ST	EAST END	70	76	$3,725	Slurry Seal
2024	23020	30	PINEWOOD TER	SIPLE AVE	ANCON DR	71	76	$16,384	Slurry Seal
2024	23030	10	PINEY CREEK PL	GOOSE CREEK LN	PINEY CREEK PL	67	100	$6,264	Overlay
2024	23050	10	PINTO CT	WEST END	ABILENE RD	70	76	$4,729	Slurry Seal
2024	23120	20	PLANTATION RD	WEDGEWOOD DR	BANCROFT DR	71	77	$12,924	Slurry Seal
2024	23160	20	PLATTE RD	GRANGER PL	MESA DR	70	76	$4,108	Slurry Seal
2024	23160	80	PLATTE RD	YUCCA CT	CIMARRON DR	70	76	$4,598	Slurry Seal
2024	23230	40	PLYMOUTH ST	MEDIAN	CLINTON RD	70	76	$727	Slurry Seal
2024	23520	10	PRIEGO PL	PRESTIGE BLVD	EAST END	65	100	$20,702	Overlay
2024	23620	10	PROSSER CT	MADONNA DR	SOUTH END	65	100	$6,931	Overlay
2024	23630	20	PROVIDENCE ST	PELT DR	SOUTH END	71	77	$9,227	Slurry Seal
2024	23700	40	PURDUE DR	GORDON WAY	WOODWIND DR	71	76	$53,005	Slurry Seal
2024	23800	10	QUARRY DR	REGIMENT DR	QUEENSBERRY DR	71	77	$10,990	Slurry Seal
2024	23800	40	QUARRY DR	RUSTBURG DR	NORTH END	63	100	$7,792	Overlay
2024	23900	60	RACEPATH ST	CHESTNUT ST	LOCUST ST	70	76	$5,759	Slurry Seal
2024	23940	10	RAIL FENCE CT	NORTH END	OLD FARM RD	64	100	$28,112	Overlay
2024	24150	10	RAVEN PL	CLIFFDALE RD	WRIGHT AVE	70	76	$8,346	Slurry Seal
2024	24220	40	RAYNOR DR	OCALA DR	BERWYN CROSS	63	100	$11,883	Overlay
2024	24300	20	REDWOOD AVE	PINEBROOK DR	LAUREL OAK DR	70	76	$3,999	Slurry Seal
2024	24300	40	REDWOOD AVE	ACACIA DR	EAST END	66	100	$38,642	Overlay
2024	24330	10	REEVES ST	POWELL ST	HAMLET ST/MAY ST	67	100	$19,251	Overlay
2024	24350	20	REGAN AVE	EVERENA AVE	ECCLES DR	70	76	$6,549	Slurry Seal
2024	24370	40	REGIMENT DR	SUGAR CANE CIR	SUGAR CANE CIR	70	76	$2,042	Slurry Seal
2024	24400	50	REMBRANDT DR	REMBRANDT DR	RIM RD	70	76	$3,156	Slurry Seal
2024	24500	10	RHONE ST	DEEP CREEK RD	EAST END	63	100	$50,311	Overlay
2024	24800	20	ROANOKE RD	DARIEN DR	DELAWARE DR	62	100	$12,138	Overlay
2024	24960	10	RODIE AVE	JOHN MARSHALL RD	E SHEPHARD ST	67	100	$21,702	Overlay
2024	24960	40	RODIE AVE	JOEL ST	HANNA ST	63	100	$14,973	Overlay
2024	24960	70	RODIE AVE	CRESTWOOD ST	SOUTH END	67	100	$32,509	Overlay
2024	25190	110	ROXIE AVE	MELROSE RD	FURMAN DR	70	76	$4,941	Slurry Seal
2024	25740	10	SCAMPTON DR	SWANN ST	DUNCAN ST	70	76	$8,808	Slurry Seal
2024	25780	20	SCHAFFER PL	MERIDION ST	SOUTH END	70	76	$3,454	Slurry Seal
2024	25910	70	SEABROOK RD	CASCADE ST	MARION CT	70	76	$4,691	Slurry Seal
2024	25930	40	SEAFORD DR	BOSTICK DR	CLIFFDALE RD	71	76	$10,486	Slurry Seal
2024	26140	10	SHADOW LN	BERRIEDALE DR	BAILEY LAKE RD	67	100	$11,883	Overlay
2024	26280	30	SHAW RD EXT	RUBY RD	LIVINGSTON DR	70	76	$6,344	Slurry Seal
2024	26350	60	SHENANDOAH DR	SHILOH DR	NORTH END	70	76	$8,274	Slurry Seal
2024	26380	10	SHERINGHAM DR	EAST END	PLEASANT LOOP	70	76	$3,894	Slurry Seal
2024	26420	10	SHERWOOD DR	MAGNOLIA AVE	OLIVE RD	63	100	$10,517	Overlay
2024	26490	10	SHOPTON CT	WEST END	JURA DR	70	76	$8,290	Slurry Seal
2024	26520	40	SHORTRIDGE RD	GALLOWAY DR	COACHMANS WAY	65	100	$28,475	Overlay
2024	26700	30	SIPLE AVE	GALAX DR	PINEWOOD TER	66	100	$44,668	Overlay
2024	26700	50	SIPLE AVE	BEDLOE ST	HIDDEN FORGE DR	64	100	$21,895	Overlay
2024	26800	20	SLOAN AVE	BLACKWELL ST	FAIRVIEW ST	64	100	$33,867	Overlay
2024	26800	30	SLOAN AVE	FAIRVIEW ST	SAPONA RD	65	100	$20,766	Overlay
2024	26810	10	SMITH ST	WAYNE LN	EAST END	63	100	$23,003	Overlay
2024	27360	110	STAMPER RD	BRAGG BLVD	FORT BRAGG RD	70	76	$7,351	Slurry Seal
2024	27490	20	STATE AVE	DRIVEWAY	DS@120FT	62	100	$11,128	Overlay
2024	27810	20	SUGAR CANE CIR	RUSTBURG DR	REGIMENT DR	71	76	$12,566	Slurry Seal
2024	27840	10	SUGARLOAF PL	OATES DR	SOUTH END	63	100	$30,065	Overlay
2024	27960	40	SUNBURY DR	BLUFF ST	BRECKINRIDGE ST	70	76	$11,361	Slurry Seal
2024	28000	20	SUNDOWN DR	ROCK CANYON DR	LOTUS DR	66	100	$32,912	Overlay
2024	28210	20	SYKES POND RD	DUNHOLME DR	SHOREWAY DR	63	100	$46,065	Overlay
2024	28210	30	SYKES POND RD	SHOREWAY DR	STONEY POINT RD	65	100	$181,131	Overlay

Fayetteville, NC
Current Funding (4.7$M/year)
Major and Global M&R

Year	Branch ID	Section ID	Branch Name	From	To	PCI Before	PCI After	Cost	M&R Category
2024	28360	10	TAMWORTH CT	EAST END	MURRAY FORK DR	70	76	$3,920	Slurry Seal
2024	28450	20	TAREYTON RD	VENTURE DR	LARK DR	66	100	$24,883	Overlay
2024	28520	10	TAYLOR DR	BROOKWOOD AVE	BUCKINGHAM AVE	70	76	$16,190	Slurry Seal
2024	28630	100	THAMESFORD RD	HILLIARD DR	STONINGTON DR	70	76	$9,276	Slurry Seal
2024	28670	10	THOMAS AVE	ROXIE AVE	DS@610FT	66	100	$33,600	Overlay
2024	28750	10	THURSBY CROSS	NORTH END	DES PLANES AVE	66	100	$8,658	Overlay
2024	28770	10	TIBS RUN DR	WEST END	ZADOCK DR	70	76	$2,124	Slurry Seal
2024	28880	20	TIN LIZZA DR	EGYPT RD	SCHLEY DR	67	100	$43,289	Overlay
2024	29080	50	TORCROSS DR	FORDHAM DR	BANBURY DR	71	76	$8,908	Slurry Seal
2024	29090	10	TORONTO CT	NORTH END	YOUNGSTOWN DR	65	100	$14,090	Overlay
2024	29190	20	TRAINER DR	DARK BRANCH RD	DELAWARE DR	70	76	$2,727	Slurry Seal
2024	29300	20	TRIANGLE PL	LONG ST	HARPER ST	64	100	$12,299	Overlay
2024	29470	20	TURKEY RIDGE DR	DEEP SWAMP LN	GOODEN DR	71	76	$9,164	Slurry Seal
2024	29580	10	TWINFLOWER CT	PEPPERBUSH DR	SOUTH END	70	76	$3,140	Slurry Seal
2024	29600	10	TYLER DR	CLIFFDALE RD	MELISSA CT	65	100	$11,641	Overlay
2024	29600	30	TYLER DR	VAN GRAYSON LOOP	BASS DR	70	76	$4,903	Slurry Seal
2024	29620	20	UMSTEAD RD	GRASSY BRANCH DR	CANFORD LN	68	100	$37,021	Overlay
2024	29850	10	VANDER ST	S PLYMOUTH ST	ELEANOR AVE	66	100	$17,659	Overlay
2024	30160	10	WALDWICK RD	LOFTON DR	KINLAW RD	71	77	$8,717	Slurry Seal
2024	30350	10	WATERBURY PL	WATERBURY DR	SOUTH END	70	76	$3,634	Slurry Seal
2024	30410	20	WATERS EDGE DR	YOUNGBERRY ST	RANGOON CT	70	76	$1,652	Slurry Seal
2024	30450	10	WATLING CT	SPY GLASS DR	SOUTH END	70	76	$2,847	Slurry Seal
2024	30520	20	WEATHERFORD RD	DUNMORE RD	HALLMARK RD	70	76	$3,822	Slurry Seal
2024	30520	30	WEATHERFORD RD	HALLMARK RD	HOMESTEAD DR	71	77	$9,191	Slurry Seal
2024	30540	10	WEAVERHALL DR	NORTH END	FERNCREEK DR	71	77	$11,457	Slurry Seal
2024	30660	30	WELMONT DR	DELLWOOD DR	GLENRIDGE RD	65	100	$25,840	Overlay
2024	30830	100	WESTMONT DR	SUMMIT AVE	HILLCREST AVE	70	76	$1,539	Slurry Seal
2024	31090	10	WILBERFORCE CT	NORTH END	MEHARRY DR	65	100	$32,497	Overlay
2024	31170	20	WILLBOROUGH AVE	MICHAEL ST	RAEFORD RD	71	76	$11,502	Slurry Seal
2024	31240	10	WILLOW RUN LN	NORTH END	TREETOP DR	71	77	$12,200	Slurry Seal
2024	31320	10	WINDCROSS CT	EAST END	TRADEWINDS DR	65	100	$22,638	Overlay
2024	31400	10	WINDSOR DR	S WINDSOR DR	S WINDSOR DR	70	76	$19,040	Slurry Seal
2024	31660	10	WOODLEAF LN	FOREST HILLS DR	SOUTH END	70	76	$3,965	Slurry Seal
2024	31770	40	WORTHINGTON DR	MERRY OAKS DR	BINGHAM DR	70	76	$7,612	Slurry Seal
2025	1010	40	ABBOTTSWOOD DR	IVEYSTONE CT	COPENHAGEN DR	70	76	$7,737	Slurry Seal
2025	1530	20	AMBER DR	PERIDOT CT	JADE CT	71	76	$7,842	Slurry Seal
2025	1760	10	ANN ST	NORTH END	GRAY ST	72	100	$38,005	Overlay
2025	1850	60	ARAILIA DR	MIDDLE CREEK CT	SOUTH END	71	77	$6,262	Slurry Seal
2025	1990	20	ARLINGTON AVE	HELAMAN CT	FORSYTHE ST	70	76	$9,635	Slurry Seal
2025	2080	90	ASH ST	GILLESPIE ST	ROUNDABOUT	70	76	$2,406	Slurry Seal
2025	2190	70	ASHTON RD	STRATHMORE AVE	DS@200FT	70	76	$2,914	Slurry Seal
2025	2420	20	B ST	GROVE ST	MINOR ST	47	100	$64,136	Full Reconstruction
2025	2420	60	B ST	SCHOOL ST	ADAM ST	54	100	$25,878	Overlay
2025	2950	10	BATH LN	NORTH END	WOODMARK DR	71	76	$9,474	Slurry Seal
2025	3120	70	BEAR CREEK CIR	BIBAR RD	BARNABUS CIR	70	76	$7,097	Slurry Seal
2025	3190	20	BECKFORD LN	ASHRIDGE DR	HAZLECREST DR	70	76	$5,257	Slurry Seal
2025	3310	60	BELFORD RD	BERWICK DR	MORISTON RD	70	76	$6,075	Slurry Seal
2025	3340	10	BELLE TERRE CT	BERRIEDALE DR	EAST END	69	100	$33,834	Overlay
2025	3530	100	BERRIEDALE DR	BRUSSELS CT	WORTHINGTON DR	73	100	$15,868	Overlay
2025	3720	20	BILTMORE DR	MANGO CIR	IRONWOOD DR	70	76	$5,207	Slurry Seal
2025	3720	30	BILTMORE DR	IRONWOOD DR	SHAGBARK RD	70	76	$6,302	Slurry Seal
2025	3740	10	BINGHAM PL	WEST END	BUNCE RD	71	100	$56,998	Overlay
2025	4310	10	BOONE TRL EXT	VILLAGE DR	QUIET CV	71	76	$12,467	Slurry Seal
2025	4420	50	BOW ST	BOW ST ON RAMP	PERSON ST	47	100	$9,115	Overlay
2025	4430	10	BOW ST ON RAMP	BOW ST	PERSON ST	58	100	$10,649	Overlay
2025	4450	10	BOWLING GREEN DR	WEST END	BARWIN DR	71	77	$5,646	Slurry Seal
2025	4660	20	BRASSWOOD DR	MAHOGANY RD	BROOKRIDGE DR	71	76	$4,948	Slurry Seal
2025	4680	20	BRECHIN RD	MURRAY HILL RD	GLENBURNEY DR	70	76	$11,862	Slurry Seal
2025	4920	20	BRIGHTON RD	BELFORD RD	RAEFORD RD	70	76	$12,880	Slurry Seal
2025	5220	10	BROOKHAVEN DR	RIDGECREST AVE	DRAYTON RD	71	76	$14,245	Slurry Seal
2025	5240	40	BROOKSHIRE ST	PIN OAK LN	PIN OAK LN	71	76	$25,293	Slurry Seal
2025	5440	10	BUCKHORN RD	IRONWOOD DR	MANGO CIR	71	77	$10,353	Slurry Seal
2025	5450	20	BUCKINGHAM AVE	TAYLOR DR	MULLINS AVE	71	77	$6,468	Slurry Seal
2025	5710	50	BURNSIDE PL	MEDIAN END	MEDIAN START	71	77	$5,793	Slurry Seal
2025	6130	20	CANNON ST	ANDY ST	JOHNSON ST	71	77	$5,483	Slurry Seal

Fayetteville, NC
Current Funding (4.7$M/year)
Major and Global M&R

Year	Branch ID	Section ID	Branch Name	From	To	PCI Before	PCI After	Cost	M&R Category
2025	6140	10	CANTERBURY DR	ASHTON RD	LANDRUM CT	71	76	$7,495	Slurry Seal
2025	6170	30	CAPE CENTER DR	WALTER REED RD	KEYSTONE CT	71	77	$6,531	Slurry Seal
2025	6310	30	CARLOWAY DR	ABBEYDALE LN	CARLOWAY PL	71	77	$5,713	Slurry Seal
2025	6390	10	CAROLYN CT	BERRIEDALE DR	SOUTH END	70	100	$13,988	Overlay
2025	6520	40	CARVER ST	COLEY DR	SOUTH END	70	76	$3,538	Slurry Seal
2025	6570	10	CASTLE FALLS CIR	RIM RD	RIM RD	70	76	$25,498	Slurry Seal
2025	6590	10	CASTLEBAY CT	PICKINGTON CIR	SOUTH END	71	77	$4,937	Slurry Seal
2025	7150	10	CHLOE DR	WEST END	BANCROFT DR	68	100	$15,147	Overlay
2025	7170	40	CHRISTINA ST	HOKE LOOP RD	BUTTERWOOD CIR	70	76	$4,933	Slurry Seal
2025	7180	40	CHRISTOPHER WAY	SUMMER RIDGE RD	SOUTH END	70	76	$3,673	Slurry Seal
2025	7330	10	CLARK ST	BROADFOOT AVE	HIGHLAND AVE	70	100	$14,452	Overlay
2025	7380	20	CLEARWATER DR	THORNDIKE DR	BAXTER ST	71	77	$7,812	Slurry Seal
2025	7530	130	COALITION BLVD	CONVOY LN	WEST END	89	94	$3,049	Slurry Seal
2025	7570	40	COCHRAN AVE	MEDIAN	CORRINNA ST	70	76	$3,481	Slurry Seal
2025	7570	60	COCHRAN AVE	CORRINNA ST	EAST END	70	76	$1,090	Slurry Seal
2025	7570	90	COCHRAN AVE	CORRINNA ST	MEDIAN	70	76	$3,493	Slurry Seal
2025	7690	80	COLINWOOD DR	EDINBURGH DR	LENNOX DR	71	76	$5,106	Slurry Seal
2025	7930	10	CONTROL TOWER RD	AIRPORT RD	CORPORATE RD	70	76	$1,828	Slurry Seal
2025	7970	70	COOL SPRING ST	ROUNDABOUT	ROUNDABOUT	57	100	$6,426	Overlay
2025	8000	20	COOPER RD	KENWOOD DR	STACY WEAVER DR	70	76	$5,089	Slurry Seal
2025	8210	10	COURTLAND DR	YELLOWBRICK RD	NESSEE ST	70	76	$4,350	Slurry Seal
2025	8220	30	COURTNEY ST	OSCEOLA DR	RAMSEY ST	70	76	$4,656	Slurry Seal
2025	8270	10	COVENWOOD DR	GLEN CANYON DR	ROCK CANYON DR	71	77	$10,424	Slurry Seal
2025	8810	20	DANCY ST	STANBERRY ST	COLONY DR	71	77	$6,570	Slurry Seal
2025	8820	20	DANDRIDGE DR	GARFIELD DR	BEDFORD RD	70	76	$4,544	Slurry Seal
2025	8820	30	DANDRIDGE DR	BEDFORD RD	WAKEFIELD DR	70	76	$4,838	Slurry Seal
2025	8820	90	DANDRIDGE DR	FILLYAW RD	MARQUIS PL	70	76	$3,514	Slurry Seal
2025	8820	130	DANDRIDGE DR	ENFIELD DR	FILLYAW RD	70	76	$4,618	Slurry Seal
2025	9010	20	DAVIS CT	DAVIS ST	EAST END	71	76	$6,849	Slurry Seal
2025	9020	40	DAVIS ST	TURNPIKE RD	DAVIS CT	70	76	$3,528	Slurry Seal
2025	9030	20	DAWNVIEW PL	DAWNVIEW PL	DS@115FT	70	76	$961	Slurry Seal
2025	9090	20	DEAL ST	HOLMAN ST	FAIR ST	71	77	$13,204	Slurry Seal
2025	9160	100	DEEP CREEK RD	ARDMORE DR	SAGE ST	45	100	$102,018	Full Reconstruction
2025	9160	110	DEEP CREEK RD	SAGE ST	FORD LN	49	100	$4,720	Overlay
2025	9160	120	DEEP CREEK RD	FORD LN	SHADBUSH LN	51	100	$71,236	Overlay
2025	9160	140	DEEP CREEK RD	MELVINVILLE CT	ABRAHAM AVE	60	100	$11,980	Overlay
2025	9430	10	DESMOND DR	BALDOON DR	MEDIAN START	70	76	$10,152	Slurry Seal
2025	9470	20	DEVONSHIRE DR	COVENTRY RD	CHELTENHAM RD	71	77	$9,100	Slurry Seal
2025	9590	70	DOBSON DR	MEDIAN	KINDLEY DR	70	76	$4,998	Slurry Seal
2025	9670	30	DODGE DR	WARMSPRINGS DR	TAHOE CT	70	76	$4,427	Slurry Seal
2025	10040	10	DUNBAR DR	N EDGEWATER DR	BENNINGTON RD	71	76	$5,738	Slurry Seal
2025	10180	20	DURHAM ST	DS@620FT	MURCHISON RD	70	76	$1,227	Slurry Seal
2025	10280	10	EAGLECREST LN	SUNCHASE DR	HEATHERBROOKE DR	71	77	$5,288	Slurry Seal
2025	10350	10	EATON ST	SEABROOK RD	EDGECOMBE AVE	70	76	$15,478	Slurry Seal
2025	10380	10	ECRU CT	WEST END	CORNFIELD AVE	68	100	$30,905	Overlay
2025	10570	30	EDWINSTOWE AVE	ELLESMERE DR	EAST END	70	76	$3,662	Slurry Seal
2025	10620	40	ELDER LN	CYPRESS RD	WALNUT DR	70	76	$3,776	Slurry Seal
2025	10810	40	ELLSWORTH DR	BOWLING GREEN DR	CAGLE CT	71	77	$6,665	Slurry Seal
2025	10860	20	EMELINE AVE	COWLES ST	MICHAEL ST	70	76	$11,536	Slurry Seal
2025	10950	20	ENGLISH SADDLE DR	SHOSHONE PL	FRENCHORN LN	72	100	$9,661	Overlay
2025	10960	10	ENOCH AVE	SLATER AVE	MURCHISON RD	70	76	$9,599	Slurry Seal
2025	10970	60	ENTERPRISE AVE	POINCIANA LN	MEDIAN	74	100	$28,130	Overlay
2025	11160	10	FAIRFAX AVE	MCPHERSON AVE	FAIRFAX PL	71	77	$9,089	Slurry Seal
2025	11300	10	FANNING CIR	NORTH END	TIMBERLAND DR	70	76	$10,842	Slurry Seal
2025	11360	10	FARRELL AVE	DUNN RD	PRIVATE	68	100	$35,452	Overlay
2025	11500	10	FERNCREEK DR	WEAVERHALL DR	WEAVERHALL DR	71	76	$10,866	Slurry Seal
2025	11640	20	FLAT ROCK DR	REMINGTON RD	ROCKINGHAM RD	70	76	$5,907	Slurry Seal
2025	11770	10	FOCH ST	POWELL ST	REEVES ST	71	77	$6,279	Slurry Seal
2025	11860	260	FORT BRAGG RD	GREENLAND DR	PEACHTREE ST	58	100	$16,611	Overlay
2025	11900	30	FOSTER GWIN LN	WALCOTT PL	SOUTH END	69	100	$21,844	Overlay
2025	12070	10	FRASER DR	BROMLEY DR	HOLLYHOCK CT	71	76	$12,345	Slurry Seal
2025	12080	30	FREDRICK RD	WADDELL ST	GINGER CIR	69	100	$31,592	Overlay
2025	12110	20	FREEPORT RD	WINDY HILL CIR	FRASER DR	71	77	$4,860	Slurry Seal
2025	12200	10	FROSTWOOD PL	NORTH END	CANFORD LN	68	100	$16,157	Overlay
2025	12410	10	GARLAND ST	WINCHESTER ST	GLEN REILLY DR	68	100	$17,258	Overlay

Fayetteville, NC
Current Funding (4.7$M/year)
Major and Global M&R

Year	Branch ID	Section ID	Branch Name	From	To	PCI Before	PCI After	Cost	M&R Category
2025	12650	30	GILLESPIE ST	MEDIAN	FRANKLIN ST	57	100	$15,579	Overlay
2025	12650	40	GILLESPIE ST	FRANKLIN ST	W RUSSELL ST	58	100	$32,894	Overlay
2025	12700	20	GIRARD AVE	LONDON CT	RAMSEY ST	70	76	$8,633	Slurry Seal
2025	12780	60	GLEN REILLY DR	MELBOURNE DR	MELBOURNE DR	70	76	$8,617	Slurry Seal
2025	13070	20	GOOSE CREEK LN	PINEY CREEK PL	BEAR CREEK CIR	68	100	$22,818	Overlay
2025	13350	60	GREEN ST	MAIDEN LN	MEDIAN	58	100	$24,694	Overlay
2025	13410	30	GREENGATE HILL RD	HALIFAX DR	JAMESTOWN AVE	70	76	$5,077	Slurry Seal
2025	13520	10	GRIFFIN ST	TROY DR	ROSEBUD DR	69	100	$19,999	Overlay
2025	13550	10	GROTON AVE	DS@50FT	WALTON PL	70	76	$2,947	Slurry Seal
2025	13560	30	GROUSE RUN LN	ST JULIAN WAY	ENGLISH SADDLE DR	71	77	$6,563	Slurry Seal
2025	13630	10	GUNSTON CT	S CHURCHILL DR	WESTDALE DR	71	77	$11,281	Slurry Seal
2025	13700	10	HADDOCK ST	BONNIE ST	CEDRIC ST	72	100	$11,409	Overlay
2025	13860	10	HAMMOND ST	RAILROAD ST	LONG ST	68	100	$20,655	Overlay
2025	13920	50	HANNA ST	ROXIE AVE	EAST END	68	100	$20,746	Overlay
2025	14330	10	HEATHERBROOKE DR	WEST END	EAGLECREST LN	70	76	$11,909	Slurry Seal
2025	14370	130	HELEN ST	ANITA RD	JOHNSON ST	70	76	$3,554	Slurry Seal
2025	14460	10	HERMOSA CT	NORTH END	MONTCLAIR RD	68	100	$19,004	Overlay
2025	14540	50	HICKS AVE	CRESTWOOD ST	LYDIA ST	71	77	$9,245	Slurry Seal
2025	14750	20	HODGE ST	GROOMS ST	ANDY ST	70	76	$7,200	Slurry Seal
2025	14780	20	HOGAN ST	GRANBY ST	SOUTH END	70	76	$3,480	Slurry Seal
2025	15000	20	HORNBEAM RD	BUTTERNUT DR	BUCKHORN RD	70	76	$6,414	Slurry Seal
2025	15380	120	INGLESIDE DR	BIBB CT	SOUTH END	70	76	$2,581	Slurry Seal
2025	15420	20	INVERNESS DR	ASHTON RD	ASHTON RD	70	76	$35,718	Slurry Seal
2025	15500	10	ISHAM ST	MILLER AVE	HICKS AVE	71	100	$14,906	Overlay
2025	15860	80	JOHNSON ST	PEEJAY LN	COLLINS ST	60	100	$11,331	Overlay
2025	15980	10	JUMALON ST	PROGRESS ST	W JENKINS ST	71	77	$5,775	Slurry Seal
2025	16030	20	JURA DR	EDINBURGH DR	SHOPTON CT	70	76	$4,954	Slurry Seal
2025	16540	20	KINDLEY DR	RAINSFORD DR	RAINSFORD DR	71	76	$18,713	Slurry Seal
2025	16550	20	KING ST	PERSON ST	SOUTH END	71	76	$5,843	Slurry Seal
2025	16900	20	LAGOON DR	JET CIR	KIPP CIR	70	76	$3,142	Slurry Seal
2025	16910	10	LAGU PL	WEST END	E LOCH HAVEN DR	71	76	$12,734	Slurry Seal
2025	17020	20	LAKE VILLA DR	RIVERGATE RD	LAKEHAVEN DR	71	77	$7,371	Slurry Seal
2025	17060	20	LAKECREST DR	RENFROW DR	SOURWOOD DR	71	76	$10,438	Slurry Seal
2025	17080	80	LAKEHAVEN DR	RIVERGATE RD	WINDLOCK DR	70	76	$5,923	Slurry Seal
2025	17190	20	LAKEWAY DR	RIVERMEADE DR	DOCKWOOD CT	70	76	$7,054	Slurry Seal
2025	17270	70	LANDAU RD	TINDALL CT	NUTMEG PL	71	76	$4,916	Slurry Seal
2025	17300	10	LANDRUM CT	CANTERBURY DR	SOUTH END	70	76	$4,019	Slurry Seal
2025	17320	30	LANGDON ST	MARTIN LUTHER KING JR DR	SLATER AVE	90	94	$5,321	Slurry Seal
2025	17320	130	LANGDON ST	HOWELL ST	POWATAN ST	89	93	$4,677	Slurry Seal
2025	17330	10	LANSDOWNE RD	LYNHURST DR	FARMINGTON ST	71	77	$13,867	Slurry Seal
2025	17450	30	LARKSPUR DR	SPY GLASS DR	SOUTH END	71	76	$4,830	Slurry Seal
2025	17550	70	LAW RD	HARROGATE CT	LONGVIEW DR	70	76	$3,704	Slurry Seal
2025	17710	70	LENNOX DR	DWIREWOOD DR	EDINBURGH DR	71	100	$31,808	Overlay
2025	17810	20	LIBERTY LN	DRY WOOD CRK	MEMPHIS DR	73	100	$15,737	Overlay
2025	17810	50	LIBERTY LN	ROUNDABOUT	ROUNDABOUT	57	100	$1,259	Overlay
2025	18080	20	LIVINGSTON DR	OPAL CT	SOUTH END	70	76	$5,411	Slurry Seal
2025	18210	20	LOCKWOOD RD	LOCKWOOD CT	S CHURCHILL DR	70	76	$5,537	Slurry Seal
2025	18310	10	LONG ST	HAMMOND ST	TRIANGLE PL	67	100	$25,913	Overlay
2025	18450	10	LORELL CT	WEST END	LAWHORNE DR	71	100	$16,537	Overlay
2025	18490	40	LOUFIELD DR	AUTUMN DR	AUTUMN DR	72	78	$485	Slurry Seal
2025	18500	10	LOUISE CIR	LOUISE ST	DANDY LOOP RD	71	76	$5,031	Slurry Seal
2025	18840	70	MAIDEN LN	MAIDEN LN ON RAMP	GREEN ST	59	100	$8,240	Overlay
2025	19210	20	MARSH ST	VOGEL DR	IRENE AVE	71	77	$17,295	Slurry Seal
2025	19260	10	MARTIN RD	DEEP CREEK RD	EAST END	67	100	$23,828	Overlay
2025	19330	40	MARYKIRK DR	RANNOCK DR	BUNCE RD	71	76	$5,395	Slurry Seal
2025	19350	10	MASON ST	RAY AVE	ARCH ST	71	77	$5,066	Slurry Seal
2025	19480	10	MAYWOOD DR	PINE VALLEY LOOP	WOODCREST RD	71	77	$8,552	Slurry Seal
2025	19550	30	MCDANIEL ST	HARRISON ST	S C ST	70	100	$19,619	Overlay
2025	19740	100	MCPHERSON AVE	FAIRFAX AVE	BERMA CT	71	77	$11,149	Slurry Seal
2025	19750	10	MCPHERSON CHURCH RD	SKIBO RD	SYCAMORE DAIRY RD	49	100	$280,829	Overlay
2025	19750	20	MCPHERSON CHURCH RD	SYCAMORE DAIRY RD	VANCOUVER DR	50	100	$207,916	Overlay
2025	19750	30	MCPHERSON CHURCH RD	VANCOUVER DR	BARCELONA DR	48	100	$297,131	Overlay
2025	19750	110	MCPHERSON CHURCH RD	CLIFFDALE RD	LENNOX DR	88	94	$20,197	Slurry Seal
2025	19920	20	MELBA ST	BROADVIEW DR	EAST END	71	76	$5,093	Slurry Seal
2025	20240	20	MIDDLETON CT	CHAMBLEE DR	LAKEWOOD DR	71	76	$5,654	Slurry Seal

Fayetteville, NC
Current Funding (4.7$M/year)
Major and Global M&R

Year	Branch ID	Section ID	Branch Name	From	To	PCI Before	PCI After	Cost	M&R Category
2025	20270	30	MILAN RD	MARSH ST	VOGEL DR	68	100	$26,622	Overlay
2025	20360	30	MILLER AVE	HANNA ST	ISHAM ST	67	100	$16,157	Overlay
2025	20360	40	MILLER AVE	ISHAM ST	CRESTWOOD ST	70	76	$3,298	Slurry Seal
2025	20380	30	MILTON DR	ROBERTA CT	SHIRLEY CT	73	100	$15,606	Overlay
2025	20540	10	MONTEREY CT	MURRAY FORK DR	EAST END	71	76	$5,385	Slurry Seal
2025	20780	10	MT GILEAD DR	CLIFFDALE RD	SOUTH END	71	76	$10,939	Slurry Seal
2025	20830	100	MURRAY FORK DR	CHINAS CT	TAMWORTH CT	71	76	$6,036	Slurry Seal
2025	20860	20	MYROVER ST	ARSENAL AVE	BRANSON ST	71	77	$8,421	Slurry Seal
2025	20900	30	NAN ST	FOX FERN DR	SOUTH END	71	77	$7,862	Slurry Seal
2025	21060	30	NEWARK AVE	NORMAL AVE	ROSEWOOD AVE	67	100	$31,520	Overlay
2025	21140	10	NIGHTHAWK PL	WEST END	SPOTTED OWL CT	70	76	$4,379	Slurry Seal
2025	21640	10	OFFSHORE DR	BAYVIEW DR	CROSS ST	69	100	$33,069	Overlay
2025	21780	20	OLD WILMINGTON RD	E RUSSELL ST	MCDANIEL ST	45	100	$105,352	Full Reconstruction
2025	21810	10	OLIVER ST	NORTH END	CAPE CENTER DR	70	76	$5,992	Slurry Seal
2025	21920	10	ORLANDO ST	BURNETT AVE	COWAN ST	71	77	$4,822	Slurry Seal
2025	21940	40	ORMSKIRK DR	MCDOUGAL DR	CARNSMORE DR	70	76	$7,274	Slurry Seal
2025	22000	10	OUR ST	NORTH END	WOODMARK DR	71	77	$6,390	Slurry Seal
2025	22130	10	PAISLEY AVE	TIREE DR	LOCHCARRON DR	71	77	$23,264	Slurry Seal
2025	22130	20	PAISLEY AVE	LOCHCARRON DR	ORMSKIRK DR	70	76	$3,288	Slurry Seal
2025	22190	20	PALMETTO LN	POPLAR DR	JUNIPER DR	70	76	$12,164	Slurry Seal
2025	22260	10	PARDONER PL	STRICKLAND BRIDGE RD	PRIORESS DR	70	76	$2,263	Slurry Seal
2025	22730	40	PERSON ST	BOW ST	OTTIS F JONES PKWY	46	100	$7,402	Full Reconstruction
2025	22730	50	PERSON ST	OTTIS F JONES PKWY	BOW ST ON RAMP	53	100	$15,271	Overlay
2025	22730	60	PERSON ST	BOW ST ON RAMP	MEDIAN	58	100	$21,752	Overlay
2025	22730	80	PERSON ST	ROUNDABOUT	ROUNDABOUT	32	100	$7,091	Full Reconstruction
2025	22730	130	PERSON ST	ROUNDABOUT	ROUNDABOUT	34	100	$6,745	Full Reconstruction
2025	22730	190	PERSON ST	BURNS ST	N C ST	50	100	$63,388	Overlay
2025	22730	200	PERSON ST	N C ST	N EASTERN BLVD	50	100	$105,568	Overlay
2025	22940	10	PINE NEEDLE CT	WEST END	TRADEWINDS DR	70	76	$8,438	Slurry Seal
2025	22980	40	PINECREST DR	MIRROR LAKE DR	PINECREST DR ON RAMP	70	76	$20,009	Slurry Seal
2025	23030	20	PINEY CREEK PL	PINEY CREEK PL	PINEY CREEK PL	74	100	$3,246	Overlay
2025	23180	50	PLEASANT LOOP	MEDIAN	ELDERBERRY DR	70	76	$1,703	Slurry Seal
2025	23350	50	POPLAR DR	CHERRY LN	HEMLOCK DR	71	77	$8,334	Slurry Seal
2025	23710	10	PURITAN ST	SOUTHERN AVE	SOUTH END	71	77	$9,821	Slurry Seal
2025	23770	10	QUAILRIDGE DR	WINGATE RD	TUNIS CT	71	77	$12,151	Slurry Seal
2025	23770	20	QUAILRIDGE DR	TUNIS CT	TWEED DR	67	100	$37,222	Overlay
2025	23800	20	QUARRY DR	QUEENSBERRY DR	STOKES CT	71	77	$5,225	Slurry Seal
2025	23950	10	RAILROAD ST	HAMMOND ST	TRIANGLE PL	74	100	$26,667	Overlay
2025	24180	80	RAY AVE	MEDIAN	HAY ST	59	100	$38,188	Overlay
2025	24240	10	RECTORY CT	PEBBLESTONE DR	SOUTH END	71	77	$5,914	Slurry Seal
2025	24450	20	REVERE ST	LUNAR DR	MCDOUGAL DR	67	100	$71,736	Overlay
2025	24550	10	RIDGE MANOR DR	NORTH END	MANSFIELD CT	70	76	$16,424	Slurry Seal
2025	24700	20	RIVENOAK DR	REGIMENT DR	SUMMERTIME RD	70	76	$16,184	Slurry Seal
2025	24820	10	ROBESON ST ON RAMP	FAIRWAY DR	ROBESON ST	70	76	$3,358	Slurry Seal
2025	24990	40	ROGERS DR	SHAMROCK DR	CAIN RD	71	77	$12,566	Slurry Seal
2025	24990	110	ROGERS DR	MOHAWK AVE	IVY RD	70	76	$7,727	Slurry Seal
2025	25060	10	ROOSEVELT DR	WEST END	WILMA ST	67	100	$29,428	Overlay
2025	25090	80	ROSEHILL RD	MELVIN PL	OSCEOLA DR	55	100	$31,769	Overlay
2025	25090	110	ROSEHILL RD	STUART AVE	LAWRENCE AVE	59	100	$27,638	Overlay
2025	25170	80	ROWAN ST	AZALEA DR	WOODSIDE AVE	71	76	$10,392	Slurry Seal
2025	25170	90	ROWAN ST	OAKRIDGE AVE	BRAGG BLVD	71	77	$12,863	Slurry Seal
2025	25190	20	ROXIE AVE	JOHN MARSHALL RD	E SHEPHARD ST	70	76	$4,968	Slurry Seal
2025	25280	10	RUNNYMEDE DR	GEORGETOWN CIR	GEORGETOWN CIR	70	76	$10,433	Slurry Seal
2025	25640	10	SANDSTONE DR	CLOVER HILL PL	GRAYTON PL	70	76	$6,908	Slurry Seal
2025	25680	60	SANTIATO DR	PEBBLEBROOK DR	BENEVENTE LOOP	71	77	$7,655	Slurry Seal
2025	26140	20	SHADOW LN	BAILEY LAKE RD	WINDLOCK DR	67	100	$23,317	Overlay
2025	26260	20	SHASTA ST	WHITNEY DR	PALOMAR ST	70	76	$5,768	Slurry Seal
2025	26360	30	SHEPHARD ST	ROXIE AVE	EAST END	68	100	$38,206	Overlay
2025	26390	40	SHERMAN DR	MIMOSA LN	DOGWOOD ST	70	76	$5,490	Slurry Seal
2025	26600	10	SILK LN	ELLIS ST	MCIVER ST	70	76	$13,859	Slurry Seal
2025	27090	50	SPINEL DR	PERIDOT CT	EMERALD DR	71	77	$5,500	Slurry Seal
2025	27290	10	ST LOUIS ST	SOUTH END	MERIDION ST	70	76	$4,685	Slurry Seal
2025	27390	10	STANDARD DR	EAGLECREST LN	TALUS RD	70	76	$3,373	Slurry Seal
2025	27540	10	STILES PL	WEST END	DALTON RD	70	76	$2,981	Slurry Seal
2025	27900	150	SUMMERCHASE DR	RAMSEY ST	SUMMERCHASE DR	70	76	$5,265	Slurry Seal

Fayetteville, NC
Current Funding (4.7$M/year)
Major and Global M&R

Year	Branch ID	Section ID	Branch Name	From	To	PCI Before	PCI After	Cost	M&R Category
2025	27960	30	SUNBURY DR	NEEDHAM DR	BLUFF ST	71	77	$7,583	Slurry Seal
2025	27980	20	SUNCHASE DR	EAGLECREST LN	ARBOR GROVE CT	71	77	$7,380	Slurry Seal
2025	28130	20	SWAN ISLAND CT	STONEHOUSE CT	EAST END	71	77	$9,165	Slurry Seal
2025	28400	10	TANGORA LN	AFTONSHIRE DR	AFTONSHIRE DR	71	77	$8,088	Slurry Seal
2025	28420	10	TARA WAY DR	WEST END	HAYDEN LN	71	77	$6,370	Slurry Seal
2025	28450	10	TAREYTON RD	WEST END	VENTURE DR	70	76	$2,154	Slurry Seal
2025	28870	30	TIMBERWOOD DR	HOLLYBERRY LN	CANDLEWOOD DR	70	76	$13,059	Slurry Seal
2025	28890	10	TINDALL CT	WEST END	LANDAU RD	71	76	$6,838	Slurry Seal
2025	28970	90	TOKAY DR	FLORIDA DR	MELBA DR	71	77	$6,315	Slurry Seal
2025	29110	30	TORREY DR	BRIDGER ST	STOUT ST	70	76	$12,624	Slurry Seal
2025	29120	50	TOUCHSTONE DR	STONELEIGH DR	PUDDINGSTONE DR	71	77	$8,462	Slurry Seal
2025	29140	10	TOWN CREEK DR	CLIFFDALE RD	BONE CREEK DR	74	100	$9,639	Overlay
2025	29180	10	TRADEWINDS DR	MEDIAN	CLIFFDALE RD	70	76	$1,434	Slurry Seal
2025	29320	10	TRINITY DR	LANGDON ST	QUINCY ST	71	76	$4,933	Slurry Seal
2025	29330	10	TROLL CT	VIKING RD	SOUTH END	70	76	$2,908	Slurry Seal
2025	29500	60	TURNPIKE RD	COMMERCE ST	ISLEY ST	70	76	$8,776	Slurry Seal
2025	29790	40	VAN BUREN AVE	PAMALEE DR	MEDIAN	70	76	$1,416	Slurry Seal
2025	29920	10	VENTURE DR	TAREYTON RD	TAREYTON RD	71	77	$11,385	Slurry Seal
2025	29950	20	VESPER LN	TORBAY DR	LANDAU RD	70	76	$11,527	Slurry Seal
2025	30000	10	VILLAGE DR	ROBESON ST	LUTHER AVE	55	100	$16,386	Overlay
2025	30000	30	VILLAGE DR	LITHO PL	SAXONY PL	55	100	$32,818	Overlay
2025	30000	40	VILLAGE DR	SAXONY PL	LAKE CLAIR PL	57	100	$45,716	Overlay
2025	30000	80	VILLAGE DR	MARLBOROUGH RD	BRYN MAWR DR	56	100	$50,810	Overlay
2025	30000	90	VILLAGE DR	BRYN MAWR DR	FRIENDSHIP RD	54	100	$115,823	Overlay
2025	30000	100	VILLAGE DR	FRIENDSHIP RD	METRO MEDICAL DR	59	100	$146,353	Overlay
2025	30000	110	VILLAGE DR	METRO MEDICAL DR	OWEN DR	55	100	$100,838	Overlay
2025	30000	120	VILLAGE DR	OWEN DR	CONOVER DR	59	100	$142,923	Overlay
2025	30140	10	WALCOTT PL	FOSTER GWIN LN	EAST END	71	77	$6,330	Slurry Seal
2025	30400	10	WATERLESS ST	EAST END	WHITFIELD ST	70	76	$10,731	Slurry Seal
2025	30410	180	WATERS EDGE DR	CLOISTER CT	COVE CREST CIR	71	77	$5,196	Slurry Seal
2025	30530	10	WEATHERGREEN DR	STRICKLAND BRIDGE RD	WINTON DR	70	76	$7,597	Slurry Seal
2025	30650	40	WELLONS DR	WAYNE LN	SANDRA DR	71	77	$8,701	Slurry Seal
2025	30820	20	WESTMINSTER DR	SUFFOLK CT	NOTTINGHAM DR	71	76	$8,452	Slurry Seal
2025	30830	50	WESTMONT DR	WOODLAND DR	CRESCENT AVE	70	76	$7,909	Slurry Seal
2025	30830	80	WESTMONT DR	BROOKSIDE AVE	GENERAL LEE AVE	70	76	$1,399	Slurry Seal
2025	30850	20	WESTVIEW DR	KINGSWOOD RD	MEADOW WOOD RD	71	76	$5,381	Slurry Seal
2025	31000	20	WHITFIELD ST	ROBESON ST	WHITFIELD ST	88	93	$1,160	Slurry Seal
2025	31040	10	WICKER CT	NORTH END	ELLSWORTH DR	71	76	$6,100	Slurry Seal
2025	31180	40	WILLIAM CLARK RD	TALLY HO DR	BRAGG BLVD	71	77	$5,093	Slurry Seal
2025	31530	20	WINTON DR	WEATHERGREEN DR	SCENIC VIEW DR	71	77	$7,270	Slurry Seal
2025	31690	20	WOODROW ST	WHISPER LN	WILSON ST	71	76	$6,588	Slurry Seal
2025	31900	10	YONKERS CT	FORDHAM DR	EAST END	71	76	$5,708	Slurry Seal
2026	1060	10	ABRAHAM AVE	DEEP CREEK RD	JACOB ST	71	77	$10,867	Slurry Seal
2026	1180	10	ADRIAN DR	LOXLEY DR	LADONIA DR	71	76	$14,060	Slurry Seal
2026	1490	10	ALPHIN ST	NORTH END	SAPONA RD	71	76	$8,705	Slurry Seal
2026	1590	30	AMES ST	BRAGG BLVD	APPOMATTOX CT	71	76	$5,509	Slurry Seal
2026	1800	10	APPLETON CT	NORTH END	JUBILEE DR	70	76	$3,813	Slurry Seal
2026	1960	10	ARGON AVE	RUBY RD	SPINEL DR	71	77	$14,187	Slurry Seal
2026	2020	40	ARRAN CIR	ARRAN CIR	ARRAN CIR	71	77	$13,447	Slurry Seal
2026	2080	30	ASH ST	ROUNDABOUT	MEDIAN	70	76	$1,703	Slurry Seal
2026	2360	30	AVILA DR	RIM RD	SANTIATO DR	71	77	$8,545	Slurry Seal
2026	2360	50	AVILA DR	PRESTIGE BLVD	EAST END	71	76	$9,119	Slurry Seal
2026	2420	30	B ST	MINOR ST	LINK ST	58	100	$22,044	Overlay
2026	2420	70	B ST	ADAM ST	PERSON ST	41	100	$126,570	Full Reconstruction
2026	2520	20	BAIN DR	ARMSTRONG ST	HOOD AVE	70	76	$18,719	Slurry Seal
2026	2600	10	BANBURY CT	NORTH END	BANBURY DR	71	77	$4,893	Slurry Seal
2026	2620	10	BANCROFT DR	CHLOE DR	GRAFTON AVE	71	77	$4,885	Slurry Seal
2026	2970	30	BATTLE RD	AVILA DR	PIN OAK LN	70	76	$4,308	Slurry Seal
2026	3120	130	BEAR CREEK CIR	MIDDLEFIELD PL	EAST END	70	76	$6,968	Slurry Seal
2026	3130	30	BEAUBIEN DR	ALOINE LN	DE KOVEN DR	71	77	$4,969	Slurry Seal
2026	3190	30	BECKFORD LN	HAZLECREST DR	EAST END	70	76	$12,519	Slurry Seal
2026	3530	70	BERRIEDALE DR	WAVERLY CT	ROCKFORD DR	71	77	$6,060	Slurry Seal
2026	3560	20	BERWICK DR	STONEYKIRK DR	WILTSHIRE RD	71	77	$6,163	Slurry Seal
2026	3560	50	BERWICK DR	NEWPORT RD	WELLINGTON DR	71	77	$6,095	Slurry Seal
2026	3720	10	BILTMORE DR	S SUMAC CIR	MANGO CIR	71	77	$7,209	Slurry Seal

Fayetteville, NC
Current Funding (4.7$M/year)
Major and Global M&R

Year	Branch ID	Section ID	Branch Name	From	To	PCI Before	PCI After	Cost	M&R Category
2026	4060	60	BLOUNT ST	CHASE ST	HOWARDS LN	60	100	$9,365	Overlay
2026	4150	20	BLUFF ST	SUNBURY DR	ROSEHILL RD	71	77	$5,676	Slurry Seal
2026	4230	40	BOMBAY DR	JEREENS CREEK RD	LOCKS CREEK RD	71	77	$12,227	Slurry Seal
2026	4280	10	BONITA CT	NORTH END	MARTINIQUE LN	71	76	$4,886	Slurry Seal
2026	4680	30	BRECHIN RD	GLENBURNEY DR	FAIRFIELD RD	70	76	$10,868	Slurry Seal
2026	5180	30	BROOKEMERE PL	FOSTER GWIN LN	FLANAGAN PL	71	76	$4,869	Slurry Seal
2026	5240	10	BROOKSHIRE ST	DAHARAN DR	PRESTIGE BLVD	71	77	$29,240	Slurry Seal
2026	5290	20	BROUGHAM RD	ITHACA PL	CLEARWATER DR	71	77	$5,241	Slurry Seal
2026	5580	10	BUNKER HILL RD	MORGANTON RD	TIVERTON ST	71	77	$13,705	Slurry Seal
2026	5690	20	BURNETT AVE	ORLANDO ST	QUALITY RD	70	76	$14,405	Slurry Seal
2026	5880	10	CAITHNESS DR	NORTH END	CELTIC DR	71	76	$7,418	Slurry Seal
2026	5890	50	CALAMAR DR	CORDOBA CT	MARACAY CT	71	77	$5,200	Slurry Seal
2026	5910	30	CALDERA PL	MEDIAN	CALDERA PL	70	76	$737	Slurry Seal
2026	6140	20	CANTERBURY DR	LANDRUM CT	RAMBLEWOOD DR	71	76	$12,445	Slurry Seal
2026	6300	50	CARLOS AVE	DILLON DR	YASMIN AVE	60	100	$6,114	Overlay
2026	6760	10	CHADBOURNE DR	BURLINGTON DR	CORAPEAKE DR	71	77	$4,576	Slurry Seal
2026	7020	90	CHESAPEAKE RD	STACY WEAVER DR	SOUTH END	71	76	$18,927	Slurry Seal
2026	7370	10	CLEARSPRING DR	REEDY CREEK DR	RIM RD	71	77	$11,762	Slurry Seal
2026	7510	20	COACHMANS WAY	FARTHING CT	FARTHING CT	70	76	$1,397	Slurry Seal
2026	7870	10	CONCORD DR	SOUTHLAND DR	COOPER RD	70	76	$21,086	Slurry Seal
2026	7870	20	CONCORD DR	COOPER RD	HAMPTON RD	71	76	$10,459	Slurry Seal
2026	7880	30	CONESTOGA DR	BROADMORE DR	RICHARDSON AVE	70	76	$2,427	Slurry Seal
2026	7920	10	CONSTITUTION DR	COMMONWEALTH AVE	WEST END	71	77	$6,832	Slurry Seal
2026	7970	80	COOL SPRING ST	ROUNDABOUT	ROUNDABOUT	58	100	$5,133	Overlay
2026	7970	150	COOL SPRING ST	ALEXANDER ST	CAMPBELL AVE	71	77	$4,790	Slurry Seal
2026	8180	10	COTTONWOOD AVE	FERNDELL DR	PINEBROOK DR	71	77	$10,823	Slurry Seal
2026	8290	10	COWLES ST	TALLYWOOD DR	FAIRFIELD RD	70	76	$12,472	Slurry Seal
2026	8810	30	DANCY ST	COLONY DR	STANBERRY ST	71	77	$4,543	Slurry Seal
2026	8820	50	DANDRIDGE DR	ROUNDTREE DR	FREEPORT RD	71	77	$4,955	Slurry Seal
2026	8820	70	DANDRIDGE DR	YARDLEY CT	REDFIELD CT	70	76	$5,156	Slurry Seal
2026	9160	150	DEEP CREEK RD	ABRAHAM AVE	CADE HILL AVE	59	100	$18,505	Overlay
2026	9270	30	DELAWARE DR	TRAINER DR	HAMMOCK CT	70	76	$8,384	Slurry Seal
2026	9380	10	DENVER DR	DELMAR ST	BINGHAM DR	71	77	$9,152	Slurry Seal
2026	9430	30	DESMOND DR	MEDIAN END	MEDIAN START	70	76	$3,369	Slurry Seal
2026	9470	10	DEVONSHIRE DR	REDWOOD DR	COVENTRY RD	71	77	$15,193	Slurry Seal
2026	9640	40	DOCKVALE DR	RIVERCHASE PL	LAKEHEATH CT	71	76	$4,825	Slurry Seal
2026	9880	10	DRAKE ST	RAMSEY ST	NORTH ST	71	77	$13,975	Slurry Seal
2026	9910	60	DRAYTON RD	SHANNON DR	ORCHARD DR	71	76	$4,756	Slurry Seal
2026	10030	30	DUNBANE CT	DS@355FT	DUNBANE CT	70	76	$3,876	Slurry Seal
2026	10070	70	DUNCAN ST	NUTLEY DR	LASALLE AVE	71	77	$6,264	Slurry Seal
2026	10180	10	DURHAM ST	NORTH END	DS@620FT	70	76	$7,381	Slurry Seal
2026	10790	20	ELLIOTTE CIR	HENDERSON AVE	STOUT ST	71	76	$9,672	Slurry Seal
2026	11010	50	EUCALYPTUS RD	SPRUCE DR	CYPRESS RD	70	76	$3,681	Slurry Seal
2026	11090	10	EXECUTIVE PL	RAVENHILL DR	WINDING CREEK RD	71	76	$17,257	Slurry Seal
2026	11170	40	FAIRFIELD RD	COWLES ST	TALLYWOOD DR	71	77	$10,444	Slurry Seal
2026	11500	60	FERNCREEK DR	MILDEN RD	LONGWOOD DR	71	76	$6,779	Slurry Seal
2026	11510	10	FERNDELL DR	NORTH END	COTTONWOOD AVE	71	76	$10,658	Slurry Seal
2026	11830	10	FOREST RD	WOODLAND DR	JORDAN ST	71	77	$7,714	Slurry Seal
2026	11980	10	FOXHOUND CT	FRENCHORN LN	SOUTH END	71	76	$6,465	Slurry Seal
2026	12060	60	FRANKLIN ST	WILLIAMS ST	RAY AVE	71	77	$5,382	Slurry Seal
2026	12110	40	FREEPORT RD	HAWFIELD DR	NICKFIELD RD	71	77	$6,047	Slurry Seal
2026	12150	50	FRIAR AVE	STRATHMORE AVE	CAMELOT DR	70	76	$5,627	Slurry Seal
2026	12230	10	FURMAN DR	SANDRA DR	ROXIE AVE	71	77	$5,675	Slurry Seal
2026	12260	90	GABLES DR	ELK CT	SOUTH END	71	76	$4,928	Slurry Seal
2026	12520	40	GEIBERGER DR	SWANN ST	HELEN ST	71	77	$5,865	Slurry Seal
2026	12580	80	GEORGETOWN CIR	RUNNYMEDE DR	ANDROS DR	70	76	$3,863	Slurry Seal
2026	12780	40	GLEN REILLY DR	GLEN REILLY DR	ARDEN CT	70	76	$7,228	Slurry Seal
2026	12780	140	GLEN REILLY DR	CALLAHAN CIR	WINCHESTER ST	71	77	$11,769	Slurry Seal
2026	13350	20	GREEN ST	PARKING LOT	GORHAM ALY	42	100	$82,725	Full Reconstruction
2026	13350	40	GREEN ST	MASON ST	MAIDEN LN ON RAMP	58	100	$69,041	Overlay
2026	13350	50	GREEN ST	MAIDEN LN ON RAMP	MAIDEN LN	43	100	$80,325	Full Reconstruction
2026	13610	10	GUILFORD PL	NORTH END	ST MARYS PKWY	70	76	$5,066	Slurry Seal
2026	13660	10	GUTHRIE ST	HOLT WILLIAMSON ST	VOLUNTEER DR	70	76	$6,406	Slurry Seal
2026	14180	10	HAWFIELD DR	HAWFIELD DR	LANDIS ST	71	77	$9,119	Slurry Seal
2026	14180	20	HAWFIELD DR	LANDIS ST	PENWALL CT	71	76	$5,824	Slurry Seal

Fayetteville, NC
Current Funding (4.7$M/year)
Major and Global M&R

Year	Branch ID	Section ID	Branch Name	From	To	PCI Before	PCI After	Cost	M&R Category
2026	14220	10	HAY ST	RAY AVE	BURGESS ST		100	$230,628	Full Reconstruction
2026	14220	40	HAY ST	TIN LUTHER KING JR FWY OFF F	WOODSIDE AVE	17	100	$226,081	Full Reconstruction
2026	14220	50	HAY ST	WOODSIDE AVE	FOUNTAINHEAD LN	15	100	$159,640	Full Reconstruction
2026	14220	60	HAY ST	FOUNTAINHEAD LN	HILLSIDE AVE	18	100	$173,815	Full Reconstruction
2026	14220	70	HAY ST	HILLSIDE AVE	DUPONT ST	14	100	$33,000	Full Reconstruction
2026	14220	80	HAY ST	DUPONT ST	FRANKLIN ST	22	100	$138,602	Full Reconstruction
2026	14220	90	HAY ST	FRANKLIN ST	BRAGG BLVD	42	100	$176,925	Full Reconstruction
2026	14240	20	HAYWOOD ST	HAIGH ST	CEDAR CREEK RD	71	76	$12,244	Slurry Seal
2026	14270	10	HAZELWOOD AVE	FERNDELL DR	ACACIA DR	71	77	$16,244	Slurry Seal
2026	14300	30	HEARTLAND DR	DOVETAIL DR	CLIFFDALE RD	70	76	$2,274	Slurry Seal
2026	14360	20	HEDRICK DR	THORNGATE DR	HEATHCLIFF CT	71	77	$7,133	Slurry Seal
2026	14660	70	HILLIARD DR	KNIGHTBRIDGE PL	SOUTHVIEW CIR	70	76	$7,280	Slurry Seal
2026	14660	80	HILLIARD DR	SOUTHVIEW CIR	STONINGTON DR	70	76	$15,391	Slurry Seal
2026	14660	120	HILLIARD DR	CLEARWATER DR	THORNDIKE DR	71	77	$6,219	Slurry Seal
2026	14970	10	HOOKS ST	WEST END	WHITFIELD ST	71	77	$14,390	Slurry Seal
2026	15600	20	JACKS FORD DR	DARWIN DR	WATERFORD DR	71	77	$10,802	Slurry Seal
2026	15610	10	JACOB ST	ABRAHAM AVE	CADE HILL AVE	71	77	$6,502	Slurry Seal
2026	15630	10	JAMAICA CT	NORTH END	VERMONT ST	70	76	$4,805	Slurry Seal
2026	15840	10	JOHN MARSHALL RD	FAISON AVE	RODIE AVE	70	76	$4,004	Slurry Seal
2026	15900	10	JOSEPH ST	BRAGG BLVD	SOUTH END	70	76	$7,864	Slurry Seal
2026	15950	10	JUDY DR	FRENCHORN LN	BUGLE CALL DR	71	77	$29,872	Slurry Seal
2026	16020	50	JUNIPER DR	PALMETTO LN	REDWOOD DR	70	76	$5,438	Slurry Seal
2026	16160	10	KELLY ST	RUSH RD	FULLER ST	70	76	$4,742	Slurry Seal
2026	16690	10	KIPP CIR	LAGOON DR	SOUTH END	71	76	$4,782	Slurry Seal
2026	16980	30	LAKE STONE PL	GREEN SHORE CIR	MCARTHUR RD	70	76	$2,241	Slurry Seal
2026	16990	10	LAKE TARRACE CT	LAKEHAVEN DR	EAST END	71	76	$7,904	Slurry Seal
2026	17060	10	LAKECREST DR	COUNTRY CLUB DR	RENFROW DR	71	76	$8,047	Slurry Seal
2026	17240	40	LAMON ST	ANN ST	EAST END	71	77	$13,417	Slurry Seal
2026	17320	10	LANGDON ST	MEDIAN	CROSSOVER	89	93	$2,189	Slurry Seal
2026	17320	50	LANGDON ST	MURCHISON RD	SLATER AVE	89	93	$3,312	Slurry Seal
2026	17600	40	LAYTON DR	CONESTOGA DR	CHAD PL	70	76	$5,556	Slurry Seal
2026	17780	10	LEVY DR	DIXON DR	VALLEYGATE DR	71	77	$10,312	Slurry Seal
2026	18140	20	LOCHVIEW DR	DARROCK CT	SOUTH END	71	77	$10,110	Slurry Seal
2026	18230	10	LOFTON DR	HEATHER RIDGE DR	ARBUTUS TRL	71	77	$7,138	Slurry Seal
2026	18670	20	LYNHURST DR	LANSDOWNE RD	FARMINGTON ST	71	76	$5,047	Slurry Seal
2026	18770	20	MADONNA DR	PROSSER CT	SOJOURNER DR	70	76	$3,677	Slurry Seal
2026	18770	50	MADONNA DR	UTOPIA CT	ALPINE ST	70	76	$3,702	Slurry Seal
2026	18800	10	MAGELLAN DR	SOUTHVIEW CIR	ASHFIELD DR	71	77	$5,469	Slurry Seal
2026	18840	40	MAIDEN LN	MEDIAN	BURGESS ST	90	95	$3,709	Slurry Seal
2026	18850	10	MAIDEN LN ON RAMP	GREEN ST	MAIDEN LN	59	100	$8,104	Overlay
2026	19150	30	MARKET SQ	ROUNDABOUT	ROUNDABOUT	89	94	$1,094	Slurry Seal
2026	19420	20	MAXINE ST	MAGGIE ST	PALMER DR	70	76	$5,472	Slurry Seal
2026	19750	40	MCPHERSON CHURCH RD	BARCELONA DR	MEDIAN START	43	100	$72,021	Full Reconstruction
2026	19750	50	MCPHERSON CHURCH RD	MEDIAN END	MEDIAN START	34	100	$46,576	Full Reconstruction
2026	19750	60	MCPHERSON CHURCH RD	MEDIAN START	MEDIAN END	58	100	$22,368	Overlay
2026	19750	70	MCPHERSON CHURCH RD	MEDIAN END	MORGANTON RD	33	100	$133,455	Full Reconstruction
2026	19800	10	MEADOWBROOK DR	HOPE MILLS RD	SOUTH END	70	76	$10,843	Slurry Seal
2026	19990	10	MEMORY ST	NORTH END	NANCE ST	70	76	$2,292	Slurry Seal
2026	20530	60	MONTCLAIR RD	BURGOYNE DR	ROCK SPRING RD	71	76	$4,962	Slurry Seal
2026	20720	10	MOSSWOOD LN	MCARTHUR RD	MADIERA CT	71	76	$5,477	Slurry Seal
2026	20720	30	MOSSWOOD LN	BRADLEY ST	MINDENHALL CT	71	77	$8,542	Slurry Seal
2026	20900	20	NAN ST	SHUMONT DR	FOX FERN DR	71	77	$4,907	Slurry Seal
2026	20990	10	NEEDHAM DR	KAYWOOD DR	SUNBURY DR	70	76	$5,479	Slurry Seal
2026	21000	10	NELSON AVE	CLIFFDALE RD	SOUTH END	71	77	$9,136	Slurry Seal
2026	21050	20	NEVILLE ST	DS@170FT	AUTRY ST	71	76	$15,659	Slurry Seal
2026	21570	10	OBERLIN CT	WEST END	COLINWOOD DR	71	77	$5,573	Slurry Seal
2026	21780	10	OLD WILMINGTON RD	PERSON ST	E RUSSELL ST	21	100	$239,703	Full Reconstruction
2026	21880	10	OPAL CT	LIVINGSTON DR	EAST END	71	77	$9,134	Slurry Seal
2026	22130	120	PAISLEY AVE	LOCH NESS CT	MACGREGOR CT	70	76	$6,775	Slurry Seal
2026	22670	50	PEPPERBUSH DR	INDIGOBUSH PL	SPINDLETREE DR	70	76	$3,744	Slurry Seal
2026	22730	30	PERSON ST	MEDIAN	BOW ST	25	100	$129,142	Full Reconstruction
2026	22730	180	PERSON ST	B ST	BURNS ST	37	100	$199,690	Full Reconstruction
2026	22960	20	PINE VALLEY LOOP	MAYWOOD DR	WOODCREST RD	71	76	$16,518	Slurry Seal
2026	23330	10	POOLE DR	LEWIS ST	POOLE DR	70	76	$16,787	Slurry Seal
2026	23350	40	POPLAR DR	BIRCH RD	CHERRY LN	70	76	$3,615	Slurry Seal

Fayetteville, NC
Current Funding (4.7$M/year)
Major and Global M&R

Year	Branch ID	Section ID	Branch Name	From	To	PCI Before	PCI After	Cost	M&R Category
2026	23390	10	PORTSMOUTH DR	NORTH END	BUNCE RD	70	76	$7,503	Slurry Seal
2026	23770	40	QUAILRIDGE DR	BLUEJAY CT	BENT PINE DR	71	76	$4,581	Slurry Seal
2026	23920	10	RADWAY CT	NORTH END	LARWOOD DR	71	76	$3,348	Slurry Seal
2026	24010	20	RAMBLEWOOD DR	CANTERBURY DR	ASHTON RD	71	77	$13,762	Slurry Seal
2026	24290	20	REDSTONE DR	CARLOS AVE	SOUTH END	70	76	$1,721	Slurry Seal
2026	24370	60	REGIMENT DR	QUARRY DR	REGIMENT DR	70	76	$6,151	Slurry Seal
2026	24430	20	RENFROW DR	OAKCREST DR	LAKECREST DR	70	76	$3,613	Slurry Seal
2026	24530	10	RICHMOND DR	JEFFERSON DR	WILLIAMSBURGH DR	71	77	$16,838	Slurry Seal
2026	24750	10	RIVERDELL DR	MEADOWCROFT DR	RUSTIC HAVEN DR	70	76	$17,570	Slurry Seal
2026	24760	20	RIVERGATE RD	KISTLER CT	LAKEHAVEN DR	71	77	$4,715	Slurry Seal
2026	24980	10	RODWELL RD	MARYLAND DR	KENWOOD DR	71	77	$25,108	Slurry Seal
2026	24990	20	ROGERS DR	ORCHARD DR	SCOTTY HILL RD	71	77	$6,770	Slurry Seal
2026	25030	10	ROLLS AVE	LANDAU RD	VESPER LN	71	77	$15,787	Slurry Seal
2026	25090	40	ROSEHILL RD	HICKORY HILL RD	WALSTONE RD	60	100	$347,075	Overlay
2026	25090	60	ROSEHILL RD	COURTNEY ST	SENECA DR	58	100	$31,959	Overlay
2026	25090	100	ROSEHILL RD	TIFFANY CT	STUART AVE	60	100	$27,132	Overlay
2026	25090	120	ROSEHILL RD	LAWRENCE AVE	SUNSET AVE	35	100	$213,987	Full Reconstruction
2026	25170	10	ROWAN ST	OAKRIDGE AVE	ROLLINGWOOD CIR	71	76	$8,305	Slurry Seal
2026	25190	90	ROXIE AVE	MARTINDALE DR/MARTIN CT	ELIZABETH DR	71	77	$5,962	Slurry Seal
2026	25200	10	ROYAL SPRINGS ST	LOCKS CREEK RD	JEREENS CREEK RD	70	76	$8,369	Slurry Seal
2026	25430	50	RYEFIELD DR	BLANKSHIRE RD	SEVENTY FIRST SCHOOL RD	70	76	$9,129	Slurry Seal
2026	25540	10	SAN CARLOS PL	RIM RD	PRESTIGE BLVD	71	77	$8,794	Slurry Seal
2026	25670	30	SANTA FE DR	WEST END	BEDROCK DR	71	77	$4,952	Slurry Seal
2026	25770	10	SCENIC VIEW DR	WEST END	WINTON DR	71	76	$7,095	Slurry Seal
2026	26100	10	SESSOMS ST	WRIGHT ST	HADLEY CT	70	76	$7,775	Slurry Seal
2026	26710	30	SKATEWAY DR	RAEFORD RD	MEDIAN	71	77	$4,667	Slurry Seal
2026	26760	10	SKYHAWK DR	BEAVER STONE RD	HURSTBOURNE LN	71	77	$10,285	Slurry Seal
2026	26790	10	SLATER AVE	MCLAMB DR	GILLIS ST	71	77	$4,575	Slurry Seal
2026	27000	10	SOUTHRIDGE CT	EAGLECREST LN	MEADOW LN	71	76	$11,658	Slurry Seal
2026	27380	20	STANBERRY ST	PRIMROSE DR	DANCY ST	70	76	$1,351	Slurry Seal
2026	27400	10	STANDINGSTONE DR	EASTDALE DR	SOUTH END	71	77	$9,739	Slurry Seal
2026	27960	20	SUNBURY DR	BRANDON CT	NEEDHAM DR	71	76	$4,961	Slurry Seal
2026	28480	10	TARRYTOWN DR	NORTH END	BUNCE RD	71	77	$7,107	Slurry Seal
2026	28630	20	THAMESFORD RD	MCKINLEY DR	MEDIAN START	70	76	$9,087	Slurry Seal
2026	28630	90	THAMESFORD RD	BLOOMFIELD DR	HILLIARD DR	71	76	$14,591	Slurry Seal
2026	29020	10	TOPAZ CT	QUARTZ DR	EAST END	71	77	$7,142	Slurry Seal
2026	29110	40	TORREY DR	STOUT ST	COLEY DR	71	77	$8,520	Slurry Seal
2026	29120	30	TOUCHSTONE DR	SUMMERCHASE DR	HORNBUCKLE DR	70	76	$1,961	Slurry Seal
2026	29290	40	TREYBURN BLVD	YELLOWBRICK RD	HOKE LOOP RD	70	76	$3,755	Slurry Seal
2026	29470	10	TURKEY RIDGE DR	GOODEN DR	DEEP SWAMP LN	70	76	$6,657	Slurry Seal
2026	29800	30	VAN DYKE PL	CONESTOGA DR	SOUTH END	71	76	$5,622	Slurry Seal
2026	29990	20	VIKING RD	TROLL CT	YOUNGSTOWN DR	70	76	$7,951	Slurry Seal
2026	30000	20	VILLAGE DR	LUTHER AVE	LITHO PL	58	100	$45,642	Overlay
2026	30000	60	VILLAGE DR	FORDHAM DR	PURDUE DR	60	100	$151,716	Overlay
2026	30000	130	VILLAGE DR	CONOVER DR	FARGO DR	59	100	$62,283	Overlay
2026	30220	20	WALNUT DR	ELDER LN	SANDALWOOD DR	71	76	$7,942	Slurry Seal
2026	30220	30	WALNUT DR	SANDALWOOD DR	EUCALYPTUS RD	71	77	$4,912	Slurry Seal
2026	30410	30	WATERS EDGE DR	RANGOON CT	WHIPPLE TREE LN	70	76	$3,738	Slurry Seal
2026	30520	60	WEATHERFORD RD	CRANFORD CT	DANFORTH PL	71	76	$5,833	Slurry Seal
2026	30640	30	WELLINGTON DR	NEWPORT RD	MONTCLAIR RD	70	76	$8,632	Slurry Seal
2026	30760	20	WESTFIELD RD	HAVERFORD CT	CHAMBERSBURG RD	71	77	$9,000	Slurry Seal
2026	31180	20	WILLIAM CLARK RD	CHANDLER ST	CLAUDE ST	71	77	$4,805	Slurry Seal
2026	31260	10	WILMA ST	NORTH END	SALISBURY RD	70	76	$5,354	Slurry Seal
2026	31440	20	WINGATE RD	FRIAR AVE	QUAILRIDGE DR	71	77	$4,766	Slurry Seal
2026	31690	40	WOODROW ST	ROCK AVE	MORGANTON RD	70	76	$7,161	Slurry Seal

Appendix C

Branch Inventory and Condition Summary

Fayetteville, NC

Appendix C - Branch Inventory and Condition

BranchID	Branch Name	Pavement Length (ft)	Average Pavement Width (ft)	Branch Area (ft2)	Section Rank	Pavement Type	Branch PCI
1000	ABBEYDALE LN	642	32	55,703	Residential	AC	86
10000	DUFF CT	289	37	10,693	Residential	AC	68
10010	DUKE ST	467	23	10,741	Residential	AC	35
10020	DUMONT PL	352	35	12,320	Residential	AC	64
10030	DUNBANE CT	315	27	25,550	Residential	AC	74
10040	DUNBAR DR	338	33	22,270	Residential	AC	80
10050	DUNBLANE WAY	451	30	33,858	Residential	AC	85
10060	DUNBRIDGE DR	417	28	11,676	Residential	AC	83
10070	DUNCAN ST	458	32	145,362	Residential	AC	72
10080	DUNCASTLE RD	169	28	9,273	Residential	AC	62
10090	DUNDEE RD	667	35	23,345	Residential	AC	84
1010	ABBOTTSWOOD DR	657	28	64,374	Residential	AC	47
10100	DUNDENNON DR	564	34	19,176	Residential	AC	51
10110	DUNHAM DR	1,082	30	32,460	Residential	AC	94
10120	DUNHOLME DR	572	32	54,321	Residential	AC	54
10130	DUNLEITH PL	223	42	9,366	Residential	AC	44
10140	DUNLOE CT	119	22	7,466	Residential	AC	59
10150	DUNMORE RD	2,210	28	61,880	Residential	AC	73
10160	DUNWOODY DR	647	29	30,510	Residential	AC	99
10170	DURANT DR	1,517	20	57,497	Residential	AC	69
10180	DURHAM ST	543	25	17,456	Residential	AC	78
10190	DUROC CT	229	37	8,473	Residential	AC	66
1020	ABERCARN WAY	1,123	28	47,906	Residential	AC	83
10200	DURWOOD DR	1,160	24	77,436	Residential	AC	69
10210	DUVAL DR	671	24	32,059	Residential	AC	89
10220	DWAIN DR	977	35	54,072	Residential	AC	65
10230	DWIREWOOD DR	754	33	42,844	Residential	AC	72
10240	EAGLE CT	571	30	17,130	Residential	AC	75
10250	EAGLE HILL RD	280	24	12,504	Residential	AC	91
10260	EAGLE PASS CIR	195	26	5,070	Residential	AC	87
10270	EAGLECHASE DR	456	30	13,680	Residential	AC	86
10280	EAGLECREST LN	582	27	79,494	Residential	AC	78
10290	EARLY ST	649	33	67,718	Residential	AC	64
1030	ABERNATHY DR	735	28	36,288	Residential	AC	65
10300	EASTCLIFF CT	196	41	8,036	Residential	AC	41
10310	EASTDALE DR	354	26	36,448	Residential	AC	80
10320	EASTHAMPTON RD	447	26	39,733	Residential	AC	64
10330	EASTMAN RD	679	30	20,370	Residential	AC	100
10340	EASTWOOD AVE	1,054	43	155,535	Residential	AC	66
10350	EATON ST	1,006	32	32,192	Residential	AC	76
10360	EAU GALLIE DR	328	29	18,270	Residential	AC	62
10370	ECCLES DR	528	33	63,536	Residential	AC	62
10380	ECRU CT	584	32	35,290	Residential	AC	81

Fayetteville, NC

Appendix C - Branch Inventory and Condition

BranchID	Branch Name	Pavement Length (ft)	Average Pavement Width (ft)	Branch Area (ft2)	Section Rank	Pavement Type	Branch PCI
10390	EDELWEISS PL	639	22	14,058	Residential	AC	75
1040	ABILENE RD	353	29	33,802	Residential	AC	69
10400	EDEN CROSS ST	275	27	14,850	Residential	AC	74
10410	EDENWOOD DR	484	33	45,283	Residential	AC	65
10420	EDERTON CT	423	37	23,036	Residential	AC	51
10430	EDGAR ST	373	27	34,031	Residential	AC	59
10440	EDGECOMBE AVE	547	33	117,193	Residential	AC	86
10450	EDGEDALE DR	441	31	52,348	Residential	AC	68
10460	EDGEHILL RD	324	27	72,355	Residential	AC	66
10470	EDGESIDE CT	482	33	15,906	Residential	AC	91
10480	EDGEWARE CT	459	31	14,229	Residential	AC	73
10490	EDGEWATER DR	1,148	33	213,843	Residential	AC	84
1050	ABINGTON ST	362	27	9,774	Residential	AC	55
10500	EDGEWAY LOOP	165	27	8,910	Residential	AC	67
10510	EDGEWOOD ST	406	18	7,308	Residential	AC	58
10520	EDINBURGH DR	894	34	81,162	Residential	AC	68
10530	EDMESTON DR	753	23	46,072	Residential	AC	59
10540	EDMONTON RD	582	33	62,021	Residential	AC	86
10550	EDNA ST	599	34	20,366	Residential	AC	65
10560	EDWARDS ST	850	22	18,700	Residential	AC	78
10570	EDWINSTOWE AVE	781	29	54,828	Residential	AC	81
10580	EGRET CT	491	28	13,748	Residential	AC	85
10590	EGYPT RD	1,255	32	40,160	Residential	AC	68
1060	ABRAHAM AVE	844	26	21,944	Residential	AC	79
10600	EICHELBERGER DR	665	26	67,609	Residential	AC	73
10610	ELBA ST	227	25	5,675	Residential	AC	85
10620	ELDER LN	380	21	38,767	Residential	AC	71
10630	ELDERBERRY DR	1,204	36	43,344	Residential	AC	70
10640	ELDORADO RD	856	34	83,360	Residential	AC	64
10650	ELDRIDGE ST	1,234	34	41,956	Residential	AC	65
10660	ELEANOR AVE	467	22	28,835	Residential	AC	68
10670	ELECTRA RD	400	30	12,000	Residential	AC	82
10680	ELEMENTARY DR	1,782	24	42,768	Residential	AC	92
10690	ELIZABETH DR	349	31	10,819	Residential	AC	75
1070	ABRAMS ST	371	34	25,216	Residential	AC	72
10700	ELK CT	265	39	10,335	Residential	AC	62
10710	ELK RUN DR	317	26	15,634	Residential	AC	88
10720	ELKHORN DR	306	30	36,627	Residential	AC	45
10730	ELKINS DR	521	21	10,941	Residential	AC	47
10740	ELKTON CT	242	37	8,954	Residential	AC	50
10750	ELLERSLIE DR	1,379	27	87,255	Residential	AC	72
10760	ELLESMERE DR	287	36	19,923	Residential	AC	81
10770	ELLIE AVE	1,055	30	206,536	Residential	AC	89

Fayetteville, NC

Appendix C - Branch Inventory and Condition

BranchID	Branch Name	Pavement Length (ft)	Average Pavement Width (ft)	Branch Area (ft2)	Section Rank	Pavement Type	Branch PCI
10780	ELLINGTON ST	679	24	31,480	Residential	AC	51
10790	ELLIOTTE CIR	766	34	72,626	Residential	AC	73
1080	ACACIA DR	493	25	45,793	Residential	AC	96
10800	ELLIS ST	657	25	52,340	Residential	AC	62
10810	ELLSWORTH DR	377	27	47,900	Residential	AC	72
10820	ELM ST	665	36	104,434	Residential	AC	61
10830	ELMHURST DR	902	31	104,937	Residential	AC	91
10840	ELSTREE PL	1,053	24	25,272	Residential	AC	69
10850	ELVIRA ST	375	29	62,506	Residential	AC	70
10860	EMELINE AVE	782	30	68,649	Residential	AC	75
10870	EMERALD DR	671	27	48,124	Residential	AC	72
10880	EMILY ST	340	28	18,683	Residential	AC	66
10890	EMPRESS LN	1,049	28	29,372	Residential	AC	55
1090	ACORN ST	1,713	33	56,529	Residential	AC	70
10900	END PL	185	39	7,215	Residential	AC	59
10910	ENDSLEIGH CT	566	31	17,546	Residential	AC	55
10920	ENFIELD DR	424	28	44,245	Residential	AC	78
10930	ENFORCEMENT DR	274	29	7,946	Residential	AC	96
10940	ENGLEWOOD DR	881	23	20,263	Residential	AC	66
10950	ENGLISH SADDLE DR	833	32	130,164	Residential	AC	83
10960	ENOCH AVE	605	33	19,965	Residential	AC	76
10970	ENTERPRISE AVE	1,109	25	99,181	Residential	AC	89
10980	ERNEST ST	530	34	33,228	Residential	AC	66
10990	ESSEX PL	941	33	57,179	Residential	AC	81
1100	ACUS CT	857	37	31,709	Residential	AC	55
11000	ETHELORED ST	721	35	25,235	Residential	AC	69
11010	EUCALYPTUS RD	413	26	67,338	Residential	AC	68
11020	EUFAULA ST	669	35	23,415	Residential	AC	54
11030	EUGENE ST	1,033	29	54,260	Residential	AC	72
11040	EUNICE DR	794	23	18,262	Residential	AC	79
11050	EVANSTON ST	407	34	176,364	Residential	AC	58
11060	EVERENA AVE	957	32	30,624	Residential	AC	71
11070	EVERGLADES DR	351	34	11,934	Residential	AC	83
11080	EXCHANGE PL	202	36	7,272	Residential	AC	75
11090	EXECUTIVE PL	910	34	83,048	Residential	AC	83
1110	ADAM ST	622	25	58,272	Residential	AC	75
11100	EXETER LN	941	26	24,466	Residential	AC	84
11110	FABER ST	1,873	35	65,555	Residential	AC	69
11120	FACILITY DR	636	28	28,815	Residential	AC	65
11130	FAIR OAKS DR	582	28	22,077	Residential	AC	95
11140	FAIR ST	537	34	57,371	Residential	AC	70
11150	FAIRCLOTH ST	498	22	10,956	Residential	AC	74
11160	FAIRFAX AVE	468	34	30,104	Residential	AC	78

Fayetteville, NC

Appendix C - Branch Inventory and Condition

BranchID	Branch Name	Pavement Length (ft)	Average Pavement Width (ft)	Branch Area (ft2)	Section Rank	Pavement Type	Branch PCI
11170	FAIRFIELD RD	676	35	171,601	Residential	AC	80
11180	FAIRFOREST DR	541	26	41,941	Residential	AC	71
11190	FAIRMONT CT	253	36	9,108	Residential	AC	50
1120	ADDINGHAM CT	643	32	20,576	Residential	AC	66
11200	FAIRPOINT RD	1,296	31	40,176	Residential	AC	100
11210	FAIRVALE DR	465	21	9,765	Residential	AC	58
11220	FAIRVIEW ST	1,052	21	22,092	Residential	AC	67
11230	FAIRWAY DR	1,079	35	52,181	Residential	AC	71
11240	FAIRWOOD CT	578	22	12,716	Residential	AC	60
11250	FAISON AVE	909	26	176,270	Residential	AC	71
11260	FALCON CREST CIR	257	35	8,995	Residential	AC	89
11270	FALKIRK ST	330	34	11,220	Residential	AC	65
11280	FALKNER PL	243	36	8,748	Residential	AC	48
11290	FALLS CHURCH CT	156	40	6,240	Residential	AC	93
1130	ADDISON ST	940	30	55,332	Residential	AC	48
11300	FANNING CIR	828	24	37,362	Residential	AC	70
11310	FARADAY PL	488	30	14,640	Residential	AC	76
11320	FARGO DR	628	34	169,934	Residential	AC	68
11330	FARLEY PL	544	33	17,952	Residential	AC	90
11340	FARMINGTON ST	976	25	24,400	Residential	AC	63
11350	FARMVIEW DR	1,265	34	43,010	Residential	AC	70
11360	FARRELL AVE	811	20	16,220	Residential	AC	74
11370	FARTHING CT	135	19	5,130	Residential	AC	70
11380	FARWELL DR	424	29	12,296	Residential	AC	91
11390	FASHION LN	381	21	8,001	Residential	AC	70
1140	ADGER CT	134	51	6,834	Residential	AC	85
11400	FAWN CT	166	41	6,806	Residential	AC	81
11410	FAWN RD	630	26	16,380	Residential	AC	88
11420	FAY HART RD	1,179	23	27,117	Residential	AC	57
11430	FAYETTE AVE	340	22	7,480	Residential	AC	70
11440	FELIX CT	183	35	6,405	Residential	AC	92
11450	FENMARK PL	443	31	13,733	Residential	AC	80
11460	FENWICK PL	318	30	9,540	Residential	AC	70
11470	FERGUSON DR	342	21	14,343	Residential	AC	74
11480	FERN CREEK PL	617	29	46,645	Residential	AC	63
11490	FERNCLIFF CT	238	38	9,044	Residential	AC	55
1150	ADMIRAL DR	331	28	9,268	Residential	AC	63
11500	FERNCREEK DR	608	38	261,952	Residential	AC	70
11510	FERNDELL DR	502	30	51,828	Residential	AC	74
11520	FERNFIELD RD	251	32	14,010	Residential	AC	92
11530	FERRELL DR	493	21	23,721	Residential	AC	53
11540	FESTIVAL DR	386	40	15,440	Residential	AC	58
11550	FIELDCREST DR	832	21	39,230	Residential	AC	59

Fayetteville, NC

Appendix C - Branch Inventory and Condition

BranchID	Branch Name	Pavement Length (ft)	Average Pavement Width (ft)	Branch Area (ft2)	Section Rank	Pavement Type	Branch PCI
11560	FILTER PLANT DR	1,372	33	88,935	Residential	AC	40
11570	FINNEGAN ST	331	33	20,515	Residential	AC	69
11580	FISHER ST	1,051	25	26,275	Residential	AC	78
11590	FISKE DR	1,211	23	27,853	Residential	AC	62
1160	ADOBE CT	219	36	7,884	Residential	AC	75
11600	FITZGERALD PL	164	41	6,724	Residential	AC	90
11610	FIVE SISTERS CT	388	33	12,804	Residential	AC	95
11620	FLAGSTONE CT	335	34	11,390	Residential	AC	62
11630	FLANAGAN PL	676	29	19,604	Residential	AC	85
11640	FLAT ROCK DR	339	34	65,430	Residential	AC	80
11650	FLEETWOOD DR	1,134	34	38,556	Residential	AC	67
11660	FLEISHMAN ST	730	25	18,250	Residential	AC	56
11670	FLETCHER AVE	543	26	21,090	Residential	AC	47
11680	FLINT DR	460	28	12,880	Residential	AC	75
11690	FLINT MILL CT	251	38	9,538	Residential	AC	92
1170	ADOLPHUS DR	736	31	22,816	Residential	AC	83
11700	FLINTCASTLE RD	1,101	30	44,932	Residential	AC	74
11710	FLINTLOCK CT	179	40	7,160	Residential	AC	87
11720	FLINTSHIRE RD	2,246	35	78,610	Residential	AC	75
11730	FLINTWOOD RD	976	29	85,746	Residential	AC	87
11740	FLORIDA DR	779	27	46,765	Residential	AC	57
11750	FLORIDA DR EXT	293	36	18,698	Residential	AC	67
11760	FLYING CLOUD LN	544	28	15,232	Residential	AC	63
11770	FOCH ST	553	20	16,858	Residential	AC	72
11780	FOLGER ST	372	29	20,459	Residential	AC	99
11790	FONTANA ST	358	29	48,590	Residential	AC	60
1180	ADRIAN DR	666	28	85,421	Residential	AC	83
11800	FORDHAM DR	660	35	162,380	Residential	AC	59
11810	FOREST HILLS DR	741	31	76,646	Residential	AC	72
11820	FOREST LAKE RD	496	38	45,954	Residential	AC	58
11830	FOREST RD	499	33	32,868	Residential	AC	77
11840	FORMAN DR	341	29	9,889	Residential	AC	58
11850	FORSYTHE ST	522	34	51,560	Residential	AC	68
11860	FORT BRAGG RD	670	39	418,182	Residential	AC	72
11870	FORT BRAGG RD ON	128	29	3,712	Collector	AC	58
11880	FORT BRAGG RD ON RAMP	71	24	1,704	Collector	AC	74
11890	FOSTER DR	707	26	28,129	Residential	AC	80
1190	AFTONSHIRE DR	843	28	74,836	Residential	AC	73
11900	FOSTER GWIN LN	345	33	32,726	Residential	AC	81
11910	FOUNTAINHEAD LN	565	26	27,285	Residential	AC	74
11920	FOX FERN DR	316	29	45,679	Residential	AC	84
11930	FOXBERRY RD	824	29	176,958	Residential	AC	93
11940	FOXDENTON PL	285	34	9,690	Residential	AC	80

Fayetteville, NC

Appendix C - Branch Inventory and Condition

BranchID	Branch Name	Pavement Length (ft)	Average Pavement Width (ft)	Branch Area (ft2)	Section Rank	Pavement Type	Branch PCI
11950	FOXFIRE RD	586	25	116,340	Residential	AC	64
11960	FOXGLENN DR	489	31	15,159	Residential	AC	67
11970	FOXHALL RD	440	34	78,341	Residential	AC	72
11980	FOXHOUND CT	373	35	13,055	Residential	AC	79
11990	FOXHUNT LN	931	29	26,999	Residential	AC	94
1200	AGATE ST	192	35	6,720	Residential	AC	13
12000	FOXLAKE DR	503	32	16,096	Residential	AC	69
12010	FOXTON CT	631	33	20,823	Residential	AC	42
12020	FRANCAM DR	1,414	33	46,662	Residential	AC	66
12030	FRANCIS ST	401	21	8,421	Residential	AC	68
12040	FRANKFORT CIR	432	33	14,256	Residential	AC	74
12050	FRANKIE AVE	619	21	35,994	Residential	AC	79
12060	FRANKLIN ST	437	34	111,013	Residential	AC	69
12070	FRASER DR	641	28	59,135	Residential	AC	76
12080	FREDRICK RD	530	22	22,161	Residential	AC	78
12090	FREEDOM PARKWAY DR	2,216	26	112,980	Residential	AC	73
1210	AIMSWORTH CT	274	34	9,316	Residential	AC	86
12100	FREEMAN ST	378	27	10,206	Residential	AC	82
12110	FREEPORT RD	647	30	80,054	Residential	AC	74
12120	FREMONT CIR	213	35	7,455	Residential	AC	75
12130	FRENCHORN LN	947	28	76,792	Residential	AC	70
12140	FRESNO DR	423	26	44,127	Residential	AC	70
12150	FRIAR AVE	658	30	94,493	Residential	AC	73
12160	FRIENDLY RD	414	38	15,732	Residential	AC	83
12170	FRIENDSHIP RD	433	35	15,155	Residential	AC	66
12180	FRINK ST	743	24	35,667	Residential	AC	53
12190	FROST DR	334	30	18,256	Residential	AC	75
1220	AINSLEY CT	275	20	5,500	Residential	AC	100
12200	FROSTWOOD PL	154	48	7,392	Residential	AC	74
12210	FULHAM RD	677	23	15,571	Residential	AC	97
12220	FULLER ST	290	26	14,654	Residential	AC	73
12230	FURMAN DR	467	28	25,905	Residential	AC	78
12240	FURNISH DR	471	26	12,246	Residential	AC	91
12250	FUTURE ST	167	27	4,509	Residential	AC	85
12260	GABLES DR	626	29	138,893	Residential	AC	55
12270	GAELIC DR	614	30	102,741	Residential	AC	84
12280	GAIRLOCH DR	1,274	27	34,398	Residential	AC	87
12290	GALAX DR	708	24	32,723	Residential	AC	67
1230	AINSLEY ST	493	28	62,431	Residential	AC	100
12300	GALENA DR	1,370	29	39,730	Residential	AC	61
12310	GALLANT RIDGE DR	583	30	26,217	Residential	AC	67
12320	GALLOWAY DR	1,384	25	106,443	Residential	AC	70
12330	GALLUP DR	400	24	9,600	Residential	AC	87

Fayetteville, NC

Appendix C - Branch Inventory and Condition

BranchID	Branch Name	Pavement Length (ft)	Average Pavement Width (ft)	Branch Area (ft2)	Section Rank	Pavement Type	Branch PCI
12340	GALVESTON DR	1,016	24	24,384	Residential	AC	42
12350	GAMBRILLS CT	211	34	7,174	Residential	AC	72
12360	GARDEN CT	508	34	17,272	Residential	AC	91
12370	GARDENIA AVE	449	33	14,817	Residential	AC	53
12380	GARDENWOOD CT	338	35	11,830	Residential	AC	63
12390	GARDNER ST	764	26	19,864	Residential	AC	69
1240	AIR FREIGHT RD	920	25	23,000	Residential	AC	70
12400	GARFIELD DR	441	29	24,505	Residential	AC	80
12410	GARLAND ST	282	28	7,896	Residential	AC	74
12420	GARNET DR	454	31	61,381	Residential	AC	71
12430	GARVIN ST	444	23	20,028	Residential	AC	81
12440	GARY ST	458	28	19,442	Residential	AC	72
12450	GASTON CT	237	42	9,954	Residential	AC	72
12460	GATE POST CT	232	37	8,584	Residential	AC	49
12470	GATEWOOD DR	722	31	22,382	Residential	AC	72
12480	GATWICK RD	329	25	8,225	Residential	AC	65
12490	GAVINS ST	436	20	23,473	Residential	AC	67
1250	AIREDALE CT	151	45	6,795	Residential	AC	82
12500	GAYRON DR	842	24	20,208	Residential	AC	71
12510	GAZA CIR	235	40	9,400	Residential	AC	33
12520	GEIBERGER DR	787	27	70,604	Residential	AC	83
12530	GENERAL LEE AVE	443	33	62,806	Residential	AC	57
12540	GENTLE BEND WAY	333	28	27,184	Residential	AC	92
12550	GENTLE BREEZE CT	441	30	13,230	Residential	AC	89
12560	GENTRY ST	355	26	17,862	Residential	AC	64
12570	GEORGE ST	305	35	10,675	Residential	AC	61
12580	GEORGETOWN CIR	513	29	139,972	Residential	AC	63
12590	GERANIUM DR	991	30	29,730	Residential	AC	80
1260	AJUGA PL	314	33	10,362	Residential	AC	83
12600	GERMAN ST	340	60	20,400	Residential	AC	70
12610	GERTRUDE ST	647	21	13,587	Residential	AC	55
12620	GEYSER PEAK RD	567	28	15,876	Residential	AC	85
12630	GIBSON ST	572	33	26,499	Residential	AC	60
12640	GILABEND DR	313	21	12,456	Residential	AC	35
12650	GILLESPIE ST	361	34	22,178	Principal	AC	66
12660	GILLINGHAM CIR	534	29	30,423	Residential	AC	92
12670	GILLIS ST	433	35	26,635	Residential	AC	84
12680	GILMORE ST	455	33	21,834	Residential	AC	60
12690	GINGER CIR	1,221	20	41,190	Residential	AC	71
1270	AKE ST	101	27	2,727	Residential	AC	60
12700	GIRARD AVE	423	36	27,683	Residential	AC	78
12710	GLACIER CIR	404	36	14,544	Residential	AC	60
12720	GLADSTONE CT	120	59	7,080	Residential	AC	46

Fayetteville, NC

Appendix C - Branch Inventory and Condition

BranchID	Branch Name	Pavement Length (ft)	Average Pavement Width (ft)	Branch Area (ft2)	Section Rank	Pavement Type	Branch PCI
12730	GLANIS DR	609	29	28,936	Residential	AC	91
12740	GLANIS PL	380	31	11,780	Residential	AC	85
12750	GLASGOW DR	902	28	25,256	Residential	AC	64
12760	GLEN CANYON DR	647	27	141,797	Residential	AC	63
12770	GLEN PL	320	29	9,280	Residential	AC	88
12780	GLEN REILLY DR	548	33	184,128	Residential	AC	78
12790	GLENALLEN ST	934	35	47,493	Residential	AC	79
1280	ALAGON CT	209	40	8,360	Residential	AC	78
12800	GLENBARRY CIR	1,234	27	39,624	Residential	AC	89
12810	GLENBARRY PL	165	43	7,095	Residential	AC	81
12820	GLENBROOK DR	612	29	17,748	Residential	AC	50
12830	GLENBURNEY DR	922	33	58,029	Residential	AC	70
12840	GLENCOE ST	434	24	20,808	Residential	AC	82
12850	GLENCORRA DR	1,018	32	54,316	Residential	AC	78
12860	GLENCOURSE WAY	1,870	25	46,750	Residential	AC	81
12870	GLENEAGLES CT	280	34	9,520	Residential	AC	92
12880	GLENLEA CIR	833	25	38,487	Residential	AC	69
12890	GLENOLA ST	453	30	114,401	Residential	AC	52
1290	ALAMANCE RD	698	25	23,450	Residential	AC	65
12900	GLENRIDGE RD	748	31	74,654	Residential	AC	77
12910	GLENROCK CT	220	26	5,720	Residential	AC	68
12920	GLENROCK DR	568	26	37,236	Residential	AC	73
12930	GLENVILLE AVE	479	26	45,676	Residential	AC	74
12940	GLENWICK DR	1,817	33	87,390	Residential	AC	65
12950	GLENWOOD DR	400	24	22,288	Residential	AC	58
12960	GLIDDEN ST	1,381	35	48,335	Residential	AC	86
12970	GODFREY DR	724	27	85,507	Residential	AC	61
12980	GOINS DR	311	27	29,783	Residential	AC	55
12990	GOLA DR	852	33	111,735	Residential	AC	57
1300	ALAMEDA DR	620	20	12,400	Residential	AC	75
13000	GOLDEN RD	522	35	32,651	Residential	AC	73
13010	GOLDENEYE CT	294	32	9,408	Residential	AC	86
13020	GOLDENRAIN DR	1,175	28	32,900	Residential	AC	88
13030	GOLF DR	321	33	47,821	Residential	AC	55
13040	GOODEN DR	956	24	113,506	Residential	AC	53
13050	GOODVIEW AVE	378	34	24,957	Residential	AC	58
13060	GOODYEAR AVE	339	21	13,994	Residential	AC	60
13070	GOOSE CREEK LN	620	18	22,230	Residential	AC	78
13080	GOSFIELD PL	371	36	13,356	Residential	AC	86
13090	GOWAN LN	493	25	12,325	Residential	AC	91
1310	ALBANY ST	543	35	60,974	Residential	AC	81
13100	GRACE AVE	352	22	7,744	Residential	AC	81
13110	GRADY ST	548	25	27,048	Residential	AC	58

Fayetteville, NC

Appendix C - Branch Inventory and Condition

BranchID	Branch Name	Pavement Length (ft)	Average Pavement Width (ft)	Branch Area (ft2)	Section Rank	Pavement Type	Branch PCI
13120	GRAFTON AVE	731	34	71,368	Residential	AC	87
13130	GRAMBLING CT	556	28	15,568	Residential	AC	74
13140	GRAMPIAN CT	465	30	13,950	Residential	AC	42
13150	GRANADA DR	1,052	25	26,300	Residential	AC	88
13160	GRANBY ST	249	27	6,723	Residential	AC	70
13170	GRANDVIEW DR	2,489	27	79,900	Residential	AC	87
13180	GRANGER PL	916	21	19,236	Residential	AC	62
13190	GRANTHER CT	185	40	7,400	Residential	AC	84
1320	ALBEMARLE DR	943	29	27,347	Residential	AC	65
13200	GRANVILLE DR	698	34	58,731	Residential	AC	67
13210	GRASSMERE PL	345	28	18,603	Residential	AC	61
13220	GRASSY BRANCH DR	1,171	34	63,029	Residential	AC	71
13230	GRAY ST	744	27	31,293	Residential	AC	41
13240	GRAYHAWK PL	647	29	18,763	Residential	AC	82
13250	GRAYLYN PL	459	30	13,770	Residential	AC	87
13260	GRAYSTONE RD	869	27	54,442	Residential	AC	73
13270	GRAYTON PL	511	34	17,374	Residential	AC	63
13280	GREAT OAKS DR	1,097	32	35,104	Residential	AC	86
13290	GREAT ROCK RD	441	35	15,435	Residential	AC	74
1330	ALBERRY PL	278	35	9,730	Residential	AC	43
13300	GREEN CIR	263	39	10,257	Residential	AC	65
13310	GREEN CREEK RD	768	29	38,004	Residential	AC	85
13320	GREEN MEADOW CT	118	54	6,372	Residential	AC	40
13330	GREEN MEADOW RD	874	29	127,240	Residential	AC	56
13340	GREEN SHORE CIR	228	32	7,296	Residential	AC	59
13350	GREEN ST	326	59	92,178	Principal	AC	66
13360	GREEN TREE CT	222	38	8,436	Residential	AC	72
13370	GREEN VALLEY RD	790	28	85,700	Residential	AC	60
13380	GREEN WAY DR	751	32	35,940	Residential	AC	76
13390	GREENBAY RD	486	34	16,524	Residential	AC	90
1340	ALBERT ST	302	34	10,268	Residential	AC	69
13400	GREENDALE DR	412	27	11,124	Residential	AC	59
13410	GREENGATE HILL RD	483	28	50,547	Residential	AC	69
13420	GREENLAND DR	426	24	81,907	Residential	AC	82
13430	GREENLEIGH CT	127	49	6,223	Residential	AC	86
13440	GREENOCK AVE	1,003	23	134,533	Residential	AC	59
13450	GREENWOOD DR	601	35	21,035	Residential	AC	62
13460	GREGG CT	264	38	10,032	Residential	AC	64
13470	GREY FOX LN	341	30	20,298	Residential	AC	58
13480	GREYCLIFF DR	580	28	16,240	Residential	AC	70
13490	GREYFIELD RD	436	29	61,536	Residential	AC	72
1350	ALBERTSON CT	102	54	5,508	Residential	GR	0
13500	GREYSON CT	263	38	9,994	Residential	AC	72

Fayetteville, NC

Appendix C - Branch Inventory and Condition

BranchID	Branch Name	Pavement Length (ft)	Average Pavement Width (ft)	Branch Area (ft2)	Section Rank	Pavement Type	Branch PCI
13510	GREYWALLS CT	460	31	14,260	Residential	AC	51
13520	GRIFFIN ST	303	26	14,334	Residential	AC	78
13530	GRIST MILL RD	621	31	84,449	Residential	AC	91
13540	GROOMS ST	262	21	27,482	Residential	AC	68
13550	GROTON AVE	249	27	13,365	Residential	AC	74
13560	GROUSE RUN LN	716	29	74,268	Residential	AC	68
13570	GROWERS WAY	308	37	11,396	Residential	AC	52
13580	GRUNDY PL	491	29	14,239	Residential	AC	72
13590	GUILDHALL PL	314	18	5,652	Residential	AC	73
1360	ALDEN DR	374	34	49,282	Residential	AC	62
13600	GUILDSMEN CT	148	41	6,068	Residential	AC	89
13610	GUILFORD PL	330	31	10,230	Residential	AC	78
13620	GUINEVERE CT	557	33	18,381	Residential	AC	63
13630	GUNSTON CT	711	33	23,463	Residential	AC	77
13640	GURLEY ST	403	22	8,866	Residential	AC	69
13650	GUS DR	710	27	52,407	Residential	AC	66
13660	GUTHRIE ST	588	22	12,936	Residential	AC	78
13670	GUY CIR	2,246	27	60,642	Residential	AC	82
13680	HABERSHAM DR	928	32	55,328	Residential	AC	71
13690	HACKNEY LOOP	1,733	29	50,257	Residential	AC	67
1370	ALDER RD	862	32	27,584	Residential	AC	86
13700	HADDOCK ST	317	21	25,947	Residential	AC	79
13710	HADLEY CT	187	38	7,106	Residential	AC	69
13720	HAIGH ST	334	21	14,332	Residential	AC	76
13730	HALBERTON LN	299	27	15,954	Residential	AC	60
13740	HALE ST	432	19	8,208	Residential	AC	34
13750	HALIFAX DR	858	28	48,162	Residential	AC	71
13760	HALL ST	530	26	13,780	Residential	AC	88
13770	HALLBERRY DR	1,625	31	67,281	Residential	AC	90
13780	HALLIDAY ST	368	23	8,464	Residential	AC	63
13790	HALLMARK RD	2,225	27	76,970	Residential	AC	75
1380	ALDWYCH PL	203	41	8,323	Residential	AC	68
13800	HALLSTEAD CIR	354	35	12,390	Residential	AC	84
13810	HAMBURG DR	366	23	8,418	Residential	AC	83
13820	HAMILTON ST	880	33	29,040	Residential	AC	67
13830	HAMLET ST	396	22	33,048	Residential	AC	52
13840	HAMMERSLY RD	996	29	51,492	Residential	AC	73
13850	HAMMOCK CT	242	27	6,534	Residential	AC	61
13860	HAMMOND ST	393	21	15,570	Residential	AC	68
13870	HAMPSHIRE DR	1,006	27	27,162	Residential	AC	61
13880	HAMPTON OAKS DR	623	30	47,876	Residential	AC	41
13890	HAMPTON RD	1,068	30	94,701	Residential	AC	83
1390	ALEXANDER ST	574	37	58,119	Residential	AC	60

Fayetteville, NC

Appendix C - Branch Inventory and Condition

BranchID	Branch Name	Pavement Length (ft)	Average Pavement Width (ft)	Branch Area (ft2)	Section Rank	Pavement Type	Branch PCI
13900	HANBURY LN	173	19	5,833	Residential	AC	83
13910	HANLEY CT	172	40	6,880	Residential	AC	75
13920	HANNA ST	367	21	37,989	Residential	AC	76
13930	HARBOR RD	1,246	21	26,166	Residential	AC	84
13940	HARGROVE CT	199	31	6,169	Residential	AC	85
13950	HARLEE ST	752	25	30,252	Residential	AC	63
13960	HARLOW DR	528	28	81,479	Residential	AC	87
13970	HARMON PL	655	31	20,305	Residential	AC	74
13980	HARPER ST	552	20	31,244	Residential	AC	59
13990	HARRIS ST	485	34	31,178	Residential	AC	70
1400	ALFALFA ST	331	18	5,958	Residential	AC	85
14000	HARRISON ST	333	33	21,264	Residential	AC	91
14010	HARROGATE CT	209	36	7,524	Residential	AC	67
14020	HARROW PL	547	33	18,051	Residential	AC	95
14030	HARRY TRUMAN RD	884	25	22,100	Residential	AC	92
14040	HARTFIELD CT	489	31	28,834	Residential	AC	52
14050	HARTFORD PL	179	45	8,055	Residential	AC	71
14060	HARTSHORNE CT	133	34	4,522	Residential	AC	89
14070	HARTWELL CT	272	22	5,984	Residential	AC	74
14080	HARTWELL RD	227	25	16,846	Residential	AC	70
14090	HARVEST HILL CT	462	27	12,474	Residential	AC	78
1410	ALFORODO ST	474	21	15,323	Residential	AC	50
14100	HARVEY DR	585	31	18,135	Residential	AC	86
14110	HASTINGS DR	834	29	107,742	Residential	AC	84
14120	HATHERLEIGH DR	463	33	28,482	Residential	AC	69
14130	HATHERLEIGH PL	452	32	14,464	Residential	AC	66
14140	HAVEN CT	288	33	9,504	Residential	AC	64
14150	HAVERFORD CT	251	36	9,036	Residential	AC	78
14160	HAVERHILL DR	613	35	57,260	Residential	AC	57
14170	HAVILAH RD	302	36	44,206	Residential	AC	84
14180	HAWFIELD DR	554	30	48,618	Residential	AC	77
14190	HAWKINS RD	350	24	8,400	Residential	AC	63
1420	ALFRED ST	710	27	19,170	Residential	AC	73
14200	HAWLEY LN	876	27	39,931	Residential	AC	70
14210	HAWTHORNE RD	644	31	33,160	Residential	AC	62
14220	HAY ST	526	47	247,096	Principal	BK	38
14230	HAYDEN LN	636	26	24,200	Residential	AC	73
14240	HAYWOOD ST	931	23	29,739	Residential	AC	79
14250	HAZELHURST DR	558	31	68,087	Residential	AC	80
14260	HAZELTON CT	183	43	7,869	Residential	AC	75
14270	HAZELWOOD AVE	1,491	22	32,802	Residential	AC	79
14280	HAZLECREST DR	337	29	30,316	Residential	AC	47
14290	HEARTHSTONE DR	1,053	28	29,484	Residential	AC	59

Fayetteville, NC

Appendix C - Branch Inventory and Condition

BranchID	Branch Name	Pavement Length (ft)	Average Pavement Width (ft)	Branch Area (ft2)	Section Rank	Pavement Type	Branch PCI
1430	ALL SAINTS DR	1,001	31	31,031	Residential	AC	83
14300	HEARTLAND DR	317	30	25,186	Residential	AC	81
14310	HEATHCLIFF CT	223	40	8,920	Residential	AC	79
14320	HEATHCOTE DR	729	36	60,689	Residential	AC	93
14330	HEATHERBROOKE DR	1,004	28	62,759	Residential	AC	74
14340	HEDGELAWN WAY	1,002	29	29,058	Residential	AC	73
14350	HEDGEPETH ST	692	24	16,608	Residential	AC	61
14360	HEDRICK DR	448	29	75,827	Residential	AC	78
14370	HELEN ST	813	35	211,340	Collector	AC	76
14380	HELMSLEY DR	1,753	28	49,084	Residential	AC	85
14390	HELMSMAN DR	426	31	26,350	Residential	AC	86
1440	ALLEGHANY RD	858	25	79,707	Residential	AC	62
14400	HEMLOCK DR	753	28	59,472	Residential	AC	65
14410	HEMPHILL CIR	114	19	4,332	Residential	AC	79
14420	HENDERSON AVE	593	35	48,220	Residential	AC	72
14430	HENNESSY PL	422	34	14,348	Residential	AC	81
14440	HENRY ST	683	37	48,680	Residential	AC	67
14450	HERMITAGE AVE	457	34	44,144	Residential	AC	66
14460	HERMOSA CT	235	37	8,695	Residential	AC	74
14470	HERNDON ST	429	29	46,737	Residential	AC	77
14480	HEWITT DR	476	29	65,806	Residential	AC	100
14490	HIBERNIA DR	1,446	29	41,934	Residential	AC	67
1450	ALLOWAY PL	248	37	9,176	Residential	AC	95
14500	HICKORY KNOLL RD	438	27	52,543	Residential	AC	90
14510	HICKORY ST	974	34	51,646	Residential	AC	67
14520	HICKORYRIDGE CT	795	33	26,235	Residential	AC	91
14530	HICKORYWOOD DR	402	29	32,544	Residential	AC	61
14540	HICKS AVE	533	22	59,823	Residential	AC	69
14550	HIDDEN FORGE DR	723	26	35,802	Residential	AC	89
14560	HIDDEN VALLEY DR	417	31	25,730	Residential	AC	67
14570	HIDDEN VALLEY PL	260	41	10,660	Residential	AC	75
14580	HIGGINS ST	418	21	24,023	Residential	AC	71
14590	HIGH KITE PL	363	35	12,705	Residential	AC	54
1460	ALLSBROOK DR	935	37	34,595	Residential	AC	90
14600	HIGHLAND AVE	518	30	41,900	Residential	AC	65
14610	HIGHPOINT CT	278	34	9,452	Residential	AC	90
14620	HIGHSTAN CT	258	39	10,062	Residential	AC	84
14630	HILCO DR	934	27	25,218	Residential	AC	73
14640	HILLCREST AVE	410	35	28,017	Residential	AC	66
14650	HILLIARD CT	204	37	7,548	Residential	AC	71
14660	HILLIARD DR	625	34	206,381	Residential	AC	74
14670	HILLSBORO ST	644	35	267,346	Residential	AC	59
14680	HILLSIDE AVE	579	30	41,657	Residential	AC	77

Fayetteville, NC

Appendix C - Branch Inventory and Condition

BranchID	Branch Name	Pavement Length (ft)	Average Pavement Width (ft)	Branch Area (ft2)	Section Rank	Pavement Type	Branch PCI
14690	HILLTOP AVE	314	30	43,741	Residential	AC	68
1470	ALLWOOD DR	653	21	13,713	Residential	AC	81
14700	HILLVIEW AVE	652	35	22,820	Residential	AC	53
14710	HILTON DR	647	34	165,058	Residential	AC	86
14720	HIMALAYAN RD	160	35	10,688	Residential	AC	87
14730	HINSDALE AVE	641	25	44,310	Residential	AC	64
14740	HOBSON ST	317	24	7,608	Residential	AC	91
14750	HODGE ST	586	25	43,291	Residential	AC	78
14760	HODHAT DR	231	37	24,242	Residential	AC	48
14770	HOFFER DR	2,374	21	49,854	Residential	AC	66
14780	HOGAN ST	389	22	16,808	Residential	AC	71
14790	HOLBROOK LN	367	28	30,401	Residential	AC	49
1480	ALOINE LN	590	27	15,930	Residential	AC	81
14800	HOLLAND ST	1,077	24	25,848	Residential	AC	54
14810	HOLLY LN	541	22	11,902	Residential	AC	81
14820	HOLLYBERRY LN	776	27	20,952	Residential	AC	83
14830	HOLLYDALE LN	856	27	23,112	Residential	AC	42
14840	HOLLYHOCK CT	213	39	8,307	Residential	AC	78
14850	HOLLYRIDGE PL	461	34	15,674	Residential	AC	94
14860	HOLLYWOOD BLVD	1,061	19	20,159	Residential	AC	71
14870	HOLMAN ST	450	29	23,321	Residential	AC	70
14880	HOLSTEIN DR	511	28	14,308	Residential	AC	75
14890	HOLT WILLIAMSON ST	324	32	11,912	Residential	AC	68
1490	ALPHIN ST	799	22	17,578	Residential	AC	78
14900	HOLYROOD CT	219	43	9,417	Residential	AC	82
14910	HOMEPLACE CT	510	31	15,810	Residential	AC	67
14920	HOMESTEAD CT	126	24	6,024	Residential	AC	70
14930	HOMESTEAD DR	632	26	65,342	Residential	AC	72
14940	HOMEWOOD ST	537	33	17,721	Residential	AC	68
14950	HONEYSUCKLE DR	933	37	34,521	Residential	AC	90
14960	HOOD AVE	342	33	37,280	Residential	AC	64
14970	HOOKS ST	1,002	29	29,058	Residential	AC	79
14980	HOPKINS ST	670	22	14,740	Residential	AC	69
14990	HOPPER RD	405	20	14,713	Residential	AC	67
1500	ALPINE ST	276	26	10,790	Residential	AC	66
15000	HORNBEAM RD	515	26	63,838	Residential	AC	73
15010	HORNBUCKLE DR	335	25	24,825	Residential	AC	97
15020	HORNCASTLE CT	171	42	7,182	Residential	AC	51
15030	HORSECHESNUT PL	112	59	6,608	Residential	AC	77
15040	HORSESHOE RD	1,341	21	124,789	Residential	AC	65
15050	HORTON PL	453	34	29,816	Residential	AC	49
15060	HOSWICK CT	163	44	7,172	Residential	AC	72
15070	HOUSTON RD	499	28	26,432	Residential	AC	81

Fayetteville, NC

Appendix C - Branch Inventory and Condition

BranchID	Branch Name	Pavement Length (ft)	Average Pavement Width (ft)	Branch Area (ft2)	Section Rank	Pavement Type	Branch PCI
15080	HOWELL ST	878	35	30,730	Residential	AC	80
15090	HUFF ST	385	25	18,808	Residential	AC	61
1510	ALTGERO AVE	266	27	33,685	Residential	AC	85
15100	HULL RD	2,051	36	191,775	Residential	AC	65
15110	HULON ST	519	26	13,494	Residential	AC	63
15120	HUMBOLDT PL	267	35	9,345	Residential	AC	67
15130	HUMPHREY LN	334	27	18,036	Residential	AC	55
15140	HUNTER CIR	1,395	33	46,035	Residential	AC	71
15150	HUNTERS RUN	326	29	9,454	Residential	AC	87
15160	HUNTINGTON RD	542	34	128,316	Residential	AC	63
15170	HUNTLEIGH CT	324	34	11,016	Residential	AC	67
15180	HUNTSFIELD RD	601	29	60,645	Residential	AC	61
15190	HURLEY DR	925	24	42,790	Residential	AC	74
1520	AMANDA CIR	1,515	28	103,966	Residential	AC	85
15200	HURRICAN LN	335	28	37,134	Residential	AC	74
15210	HURSTBOURNE LN	328	26	8,528	Residential	AC	61
15220	HUSKE ST	499	34	33,845	Residential	AC	67
15230	HUTCHINS PL	264	35	9,240	Residential	AC	82
15240	HUTTON PL	213	38	8,094	Residential	AC	91
15250	HYANNIS DR	2,050	24	65,837	Residential	AC	87
15260	HYBART ST	1,502	28	42,056	Residential	AC	80
15270	HYDE PL	181	41	7,421	Residential	AC	78
15280	HYMAN PL	248	38	9,424	Residential	AC	88
15290	ICARUS CIR	206	41	8,446	Residential	AC	67
1530	AMBER DR	634	34	69,515	Residential	AC	72
15300	IDENTITY LN	654	24	21,456	Residential	AC	99
15310	IDLEWOOD CT	594	27	16,038	Residential	AC	82
15320	IJAMS ST	497	37	30,700	Residential	AC	80
15330	IKE ST	432	30	33,028	Residential	AC	67
15340	IMPERIAL DR	652	34	22,168	Residential	AC	66
15350	INDIGOBUSH PL	115	61	7,015	Residential	AC	70
15360	INGATE ST	309	24	7,416	Residential	AC	82
15370	INGLENOOK CIR	310	38	11,780	Residential	AC	33
15380	INGLESIDE DR	404	23	96,464	Residential	AC	83
15390	INGLEWOOD LN	977	24	23,448	Residential	AC	40
1540	AMBER GATE PATH	230	35	8,050	Residential	AC	97
15400	INGRAM ST	720	34	71,205	Residential	AC	75
15410	INTERBAN DR	403	33	38,910	Residential	AC	87
15420	INVERNESS DR	2,403	35	164,695	Residential	AC	72
15430	INWOOD CT	185	41	7,585	Residential	AC	71
15440	IRA ST	312	34	10,608	Residential	AC	53
15450	IRENE AVE	434	33	41,403	Residential	AC	78
15460	IRONWOOD DR	720	30	34,252	Residential	AC	77

Fayetteville, NC

Appendix C - Branch Inventory and Condition

BranchID	Branch Name	Pavement Length (ft)	Average Pavement Width (ft)	Branch Area (ft2)	Section Rank	Pavement Type	Branch PCI
15470	IRVING DR	840	23	19,320	Residential	AC	75
15480	IRVINGTON CT	371	33	12,243	Residential	AC	53
15490	IRWIN CIR	186	38	7,068	Residential	AC	60
1550	AMBERHILL CT	780	32	24,960	Residential	AC	50
15500	ISHAM ST	351	21	36,388	Residential	AC	74
15510	ISLEY ST	352	32	33,472	Residential	AC	66
15520	ISSAC DOCK DR	651	32	64,224	Residential	AC	50
15530	ITALY ST	426	30	33,000	Residential	AC	79
15540	ITHACA PL	322	36	11,592	Residential	AC	84
15550	IVERLEIGH CIR	1,146	28	76,658	Residential	AC	90
15560	IVEYSTONE CT	199	38	7,562	Residential	AC	64
15570	IVORY CT	180	43	7,740	Residential	AC	67
15580	IVY RD	425	34	28,910	Residential	AC	65
15590	IVYRIDGE CT	319	32	10,208	Residential	AC	70
1560	AMBERLY WAY DR	910	29	26,390	Residential	AC	88
15600	JACKS FORD DR	569	31	44,284	Residential	AC	80
15610	JACOB ST	512	26	26,598	Residential	AC	80
15620	JADE CT	285	40	11,400	Residential	AC	55
15630	JAMAICA CT	303	30	17,840	Residential	AC	75
15640	JAMESTOWN AVE	965	30	55,830	Residential	AC	64
15650	JANIKE LN	547	37	20,239	Residential	AC	85
15660	JAPONICA RD	909	29	26,361	Residential	AC	69
15670	JARVIS ST	709	30	30,536	Residential	AC	58
15680	JASON CT	262	40	10,480	Residential	AC	82
15690	JASPER ST	481	46	86,412	Residential	AC	69
1570	AMBROSE PL	426	35	14,910	Residential	AC	57
15700	JAVA DR	1,431	28	40,068	Residential	AC	84
15710	JEAN ST	622	22	13,684	Residential	AC	53
15720	JEFFERSON DR	1,173	28	56,083	Residential	AC	72
15730	JENKINS ST	442	25	31,859	Residential	AC	77
15740	JENNA SHANE DR	404	26	29,602	Residential	AC	48
15750	JENNINGS FARM RD	1,519	26	39,494	Residential	AC	67
15760	JENNINGS LN	519	26	33,956	Residential	AC	90
15770	JENNY RD	965	29	27,985	Residential	AC	92
15780	JEREENS CREEK RD	228	28	22,722	Residential	AC	77
15790	JERNIGAN ST	537	28	24,736	Residential	AC	68
1580	AMELIA DR	569	44	61,530	Residential	AC	81
15800	JERSEY DR	381	30	33,999	Residential	AC	54
15810	JET CIR	376	27	10,152	Residential	AC	85
15820	JOEFIELD DR	435	29	24,832	Residential	AC	66
15830	JOEL ST	379	20	37,655	Residential	AC	66
15840	JOHN MARSHALL RD	355	23	24,088	Residential	AC	76
15850	JOHN ST	971	23	29,380	Residential	AC	68

Fayetteville, NC

Appendix C - Branch Inventory and Condition

BranchID	Branch Name	Pavement Length (ft)	Average Pavement Width (ft)	Branch Area (ft2)	Section Rank	Pavement Type	Branch PCI
15860	JOHNSON ST	642	23	138,442	Collector	AC	66
15870	JONATHAN CT	169	44	7,436	Residential	AC	90
15880	JONES ST	913	23	20,999	Residential	AC	68
15890	JORDAN ST	360	33	35,985	Residential	AC	67
1590	AMES ST	839	35	89,052	Residential	AC	72
15900	JOSEPH ST	794	20	15,880	Residential	AC	78
15910	JOYCE ST	253	24	6,072	Residential	AC	72
15920	JUBILEE DR	328	26	16,674	Residential	AC	77
15930	JUDAH CT	285	38	10,830	Residential	AC	60
15940	JUDD ST	604	25	29,486	Residential	AC	60
15950	JUDY DR	2,080	29	60,320	Residential	AC	79
15960	JULIA ST	314	24	7,536	Residential	AC	47
15970	JULY CT	183	40	7,320	Residential	AC	89
15980	JUMALON ST	462	26	12,012	Residential	AC	77
15990	JUNCO PL	146	46	6,716	Residential	AC	46
1600	AMETHYST CT	214	38	8,132	Residential	AC	88
16000	JUNE PL	170	43	7,310	Residential	AC	94
16010	JUNEBERRY LN	766	28	21,448	Residential	AC	87
16020	JUNIPER DR	657	23	65,843	Residential	AC	76
16030	JURA DR	881	28	84,692	Residential	AC	78
16040	JUSTIN CT	399	33	13,167	Residential	AC	60
16050	KARA CT	505	31	43,499	Residential	AC	54
16060	KAREN LAKE DR	634	28	25,148	Residential	AC	67
16070	KATHY ST	764	23	17,572	Residential	AC	66
16080	KAYWOOD DR	799	23	85,909	Residential	AC	71
16090	KEARNY AVE	587	30	30,330	Residential	AC	73
1610	AMIGO DR	736	36	26,496	Residential	AC	63
16100	KEELER CT	146	42	6,132	Residential	AC	52
16110	KEELER DR	591	32	48,754	Residential	AC	94
16120	KEITHVILLE DR	616	28	17,248	Residential	AC	63
16130	KELBURN DR	557	28	40,688	Residential	AC	90
16140	KELLAM CIR	1,249	31	38,719	Residential	AC	75
16150	KELLOGG ST	351	35	19,316	Residential	AC	78
16160	KELLY ST	383	25	9,575	Residential	AC	78
16170	KELMSCOT CT	778	35	27,230	Residential	AC	68
16180	KELTON CIR	212	25	5,300	Residential	AC	66
16190	KEMPER CT	481	36	31,368	Residential	AC	54
1620	AMISH DR	1,805	28	50,540	Residential	AC	99
16200	KEMPTON PL	310	37	11,470	Residential	AC	65
16210	KENDALL ST	350	27	9,450	Residential	AC	66
16220	KENDALLWOOD DR	459	25	11,475	Residential	AC	60
16230	KENLEIGH DR	1,393	22	30,646	Residential	AC	74
16240	KENMORE DR	345	30	20,335	Residential	AC	91

Fayetteville, NC

Appendix C - Branch Inventory and Condition

BranchID	Branch Name	Pavement Length (ft)	Average Pavement Width (ft)	Branch Area (ft2)	Section Rank	Pavement Type	Branch PCI
16250	KENMURE PL	344	24	8,256	Residential	AC	84
16260	KENNEDY ST	387	28	32,001	Residential	AC	69
16270	KENNESAW DR	758	26	40,764	Residential	AC	38
16280	KENNY BUNK DR	416	29	47,291	Residential	AC	84
16290	KENSINGTON CIR	1,951	35	68,285	Residential	AC	62
1630	AMOORA DR	996	30	29,880	Residential	AC	73
16300	KENT ST	484	21	10,164	Residential	AC	80
16310	KENTBERRY CT	216	29	17,879	Residential	AC	59
16320	KENTWELL CT	226	36	8,136	Residential	AC	66
16330	KENTYRE DR	1,396	24	33,504	Residential	AC	67
16340	KENWOOD DR	406	27	64,260	Residential	AC	53
16350	KERFIELD CT	307	36	20,178	Residential	AC	70
16360	KERR PL	353	40	14,120	Residential	AC	74
16370	KERROW RD	824	30	24,720	Residential	AC	45
16380	KERSHAW LOOP	984	31	144,546	Residential	AC	87
16390	KESWICK DR	1,601	23	36,823	Residential	AC	83
1640	AMOUR DR	530	27	83,370	Residential	AC	88
16400	KEY CT	252	41	10,332	Residential	AC	97
16410	KEYBOARD LN	439	27	11,853	Residential	AC	75
16420	KEYSTONE CT	299	36	10,764	Residential	AC	62
16430	KIENAST DR	764	32	61,888	Residential	AC	88
16440	KILKEEL CT	254	35	8,890	Residential	AC	89
16450	KILLCARE CT	168	18	6,142	Residential	AC	56
16460	KILLDEER DR	213	32	11,728	Residential	AC	64
16470	KILLEEN RD	499	26	25,411	Residential	AC	78
16480	KILMORY DR	587	22	26,031	Residential	AC	69
16490	KIMBERWICKE DR	1,067	25	61,114	Residential	AC	91
1650	AMSTEAD AVE	910	26	23,660	Residential	AC	73
16500	KIMBROOK DR	884	27	23,868	Residential	AC	66
16510	KIMRIDGE RD	469	20	18,706	Residential	AC	52
16520	KIMSEY LN	170	26	4,420	Residential	AC	91
16530	KINCROSS AVE	964	27	103,464	Residential	AC	90
16540	KINDLEY DR	858	28	93,942	Residential	AC	68
16550	KING ST	1,028	30	169,834	Residential	AC	61
16560	KINGDOM ESTATE DR	816	26	21,216	Residential	AC	59
16570	KINGS LYNN LOOP	525	29	96,703	Residential	AC	66
16580	KINGSBERRY LN	544	26	25,650	Residential	AC	83
16590	KINGSFORD CT	368	33	12,144	Residential	AC	83
1660	AMYE ST	365	28	30,180	Residential	AC	65
16600	KINGSFORD RD	1,227	27	62,856	Residential	AC	86
16610	KINGSGATE DR	665	28	44,430	Residential	AC	93
16620	KINGSLEY RD	1,144	22	25,168	Residential	AC	74
16630	KINGSTON DR	160	24	3,840	Residential	AC	90

Fayetteville, NC

Appendix C - Branch Inventory and Condition

BranchID	Branch Name	Pavement Length (ft)	Average Pavement Width (ft)	Branch Area (ft2)	Section Rank	Pavement Type	Branch PCI
16640	KINGSTREE DR	1,317	29	38,193	Residential	AC	65
16650	KINGSWOOD RD	668	34	22,712	Residential	AC	74
16660	KINKEAD CT	417	27	21,274	Residential	AC	53
16670	KINLAW RD	1,217	33	103,530	Residential	AC	61
16680	KIPLING CIR	285	37	10,545	Residential	AC	64
16690	KIPP CIR	333	29	9,657	Residential	AC	79
1670	ANARINE RD	610	36	116,747	Residential	AC	81
16700	KIRBY CT	372	30	11,160	Residential	AC	22
16710	KIRKLAND DR	389	34	38,573	Residential	AC	86
16720	KIRKWALL RD	779	28	21,812	Residential	AC	97
16730	KIRKWOOD PL	265	36	9,540	Residential	AC	89
16740	KIRKWOOD RD	457	36	62,222	Residential	AC	90
16750	KISCO DR	797	24	19,128	Residential	AC	90
16760	KISTLER CT	228	40	9,120	Residential	AC	90
16770	KITTRIDGE DR	1,294	29	68,049	Residential	AC	64
16780	KIZER DR	431	28	56,136	Residential	AC	90
16790	KNIGHTBRIDGE PL	292	36	10,512	Residential	AC	52
1680	ANCON DR	716	25	173,683	Residential	AC	78
16800	KNOB CT	568	30	17,040	Residential	AC	75
16810	KNOLLVIEW DR	161	26	4,186	Residential	AC	82
16820	KNOTTY OAK CT	197	37	7,289	Residential	AC	93
16830	KODIAK DR	623	30	45,063	Residential	AC	84
16840	KOOLER CIR	561	34	36,251	Residential	AC	82
16850	KORNBOW ST	251	22	5,522	Residential	AC	59
16860	KRISTA DR	120	20	4,561	Residential	AC	70
16870	KYLE ST	317	26	16,191	Residential	AC	78
16880	LACY ST	406	35	14,210	Residential	AC	57
16890	LADONIA DR	678	30	20,340	Residential	AC	81
1690	ANDERSON ST	360	28	16,406	Residential	AC	97
16900	LAGOON DR	325	23	28,450	Residential	AC	73
16910	LAGU PL	697	38	26,486	Residential	AC	76
16920	LAGUNA DR	248	27	38,229	Residential	AC	67
16930	LAIRD CT	211	39	8,229	Residential	AC	47
16940	LAKE AVE	384	31	57,383	Residential	AC	90
16950	LAKE BEND DR	1,029	27	27,783	Residential	AC	58
16960	LAKE CLUB DR	431	34	28,447	Residential	AC	58
16970	LAKE MONT CT	214	39	8,346	Residential	AC	68
16980	LAKE STONE PL	273	31	22,851	Residential	AC	81
16990	LAKE TARRACE CT	456	35	15,960	Residential	AC	78
1700	ANDES CT	151	25	7,378	Residential	AC	61
17000	LAKE TRAIL DR	664	28	225,661	Residential	AC	90
17010	LAKE VALLEY DR	786	27	78,566	Residential	AC	75
17020	LAKE VILLA DR	523	29	30,310	Residential	AC	81

Fayetteville, NC

Appendix C - Branch Inventory and Condition

BranchID	Branch Name	Pavement Length (ft)	Average Pavement Width (ft)	Branch Area (ft2)	Section Rank	Pavement Type	Branch PCI
17030	LAKEBARRY CIR	284	37	10,508	Residential	AC	86
17040	LAKEBLUFF PL	276	38	10,488	Residential	AC	92
17050	LAKEBROOK DR	181	30	5,430	Residential	AC	90
17060	LAKECREST DR	685	25	66,408	Residential	AC	71
17070	LAKEDALE DR	446	26	35,708	Residential	AC	89
17080	LAKEHAVEN DR	389	28	90,396	Residential	AC	85
17090	LAKEHEATH CT	311	37	11,507	Residential	AC	82
1710	ANDOVER RD	958	34	163,598	Residential	AC	62
17100	LAKEHURST DR	300	35	19,390	Residential	AC	77
17110	LAKELAND ST	339	22	22,707	Residential	AC	58
17120	LAKEMEADOW DR	536	30	47,731	Residential	AC	93
17130	LAKEMOORE PL	148	44	6,512	Residential	AC	89
17140	LAKEPORT CIR	188	40	7,520	Residential	AC	89
17150	LAKERIDGE DR	489	27	140,452	Residential	AC	87
17160	LAKESHORE DR	1,300	34	110,705	Residential	AC	62
17170	LAKESIDE DR	1,436	21	30,156	Residential	AC	63
17180	LAKEVIEW DR	905	32	28,960	Residential	AC	69
17190	LAKEWAY DR	1,644	28	161,380	Residential	AC	79
1720	ANDREA CT	317	36	11,412	Residential	AC	60
17200	LAKEWELL CIR	919	28	25,732	Residential	AC	78
17210	LAKEWOOD CT	206	42	8,652	Residential	AC	76
17220	LAMB ST	613	34	28,902	Residential	AC	55
17230	LAMBERT ST	360	34	12,240	Residential	AC	84
17240	LAMON ST	566	32	106,139	Residential	AC	76
17250	LANCASTER RD	823	26	42,570	Residential	AC	72
17260	LANCERS DR	296	32	27,166	Residential	AC	77
17270	LANDAU RD	540	27	115,551	Residential	AC	76
17280	LANDIS ST	180	25	4,500	Residential	AC	65
17290	LANDMARK DR	298	31	16,802	Residential	AC	70
1730	ANDROS DR	594	28	29,382	Residential	AC	70
17300	LANDRUM CT	190	44	8,360	Residential	AC	76
17310	LANDS END DR	1,239	27	33,453	Residential	AC	56
17320	LANGDON ST	567	36	202,974	Collector	AC	88
17330	LANSDOWNE RD	686	24	85,324	Residential	AC	84
17340	LANSFORD DR	981	25	24,525	Residential	AC	73
17350	LANSING CT	277	35	9,695	Residential	AC	88
17360	LARAMIE CT	482	29	13,978	Residential	AC	60
17370	LARCHMONT RD	1,749	26	45,474	Residential	AC	58
17380	LAREDO CT	198	36	7,128	Residential	AC	66
17390	LARGO PL	574	30	17,220	Residential	AC	81
1740	ANDY ST	261	23	49,470	Residential	AC	66
17400	LARIAT CT	299	34	10,166	Residential	AC	63
17410	LARK CT	186	40	7,440	Residential	AC	73

Fayetteville, NC

Appendix C - Branch Inventory and Condition

BranchID	Branch Name	Pavement Length (ft)	Average Pavement Width (ft)	Branch Area (ft2)	Section Rank	Pavement Type	Branch PCI
17420	LARK DR	484	27	25,916	Residential	AC	66
17430	LARKFIELD CT	252	35	8,820	Residential	AC	97
17440	LARKHALL DR	953	25	23,825	Residential	AC	89
17450	LARKSPUR DR	1,339	27	88,184	Residential	AC	65
17460	LARUE CT	302	33	9,966	Residential	AC	73
17470	LARWOOD DR	672	27	74,546	Residential	AC	71
17480	LASALLE AVE	998	32	63,524	Residential	AC	77
17490	LASS ST	659	30	19,770	Residential	AC	93
1750	ANITA RD	455	22	10,010	Residential	AC	74
17500	LAURA ANN CT	222	35	14,678	Residential	AC	86
17510	LAUREL LAKES RD	382	25	26,447	Residential	AC	61
17520	LAUREL OAK DR	1,076	34	36,584	Residential	AC	58
17530	LAUREL ST	543	33	32,631	Residential	AC	66
17540	LAVA TRL	355	32	11,360	Residential	AC	57
17550	LAW RD	879	27	101,221	Residential	AC	63
17560	LAWHORNE DR	429	20	17,140	Residential	AC	87
17570	LAWNWOOD DR	875	22	53,145	Residential	AC	41
17580	LAWRENCE AVE	370	21	15,162	Residential	AC	51
17590	LAWSON ST	338	26	8,788	Residential	AC	61
1760	ANN ST	622	34	131,593	Residential	AC	70
17600	LAYTON DR	466	25	48,375	Residential	AC	82
17610	LAZYBROOK CT	674	31	20,894	Residential	AC	74
17620	LEABROOK DR	580	28	26,350	Residential	AC	60
17630	LEACROFT CT	275	34	9,350	Residential	AC	80
17640	LEED CT	274	36	9,864	Residential	AC	74
17650	LEESBURG CT	245	33	8,085	Residential	AC	69
17660	LEEWRIGHT CT	186	36	6,696	Residential	AC	81
17670	LEFFEW AVE	450	26	11,700	Residential	AC	93
17680	LEGEND AVE	2,000	32	76,004	Residential	AC	67
17690	LELAND DR	363	21	14,643	Residential	AC	77
1770	ANONA DR	277	29	24,041	Residential	AC	80
17700	LEMONT DR	1,038	23	23,874	Residential	AC	63
17710	LENNOX DR	465	31	83,114	Residential	AC	79
17720	LENOIR ST	377	21	7,917	Residential	AC	38
17730	LEONA AVE	1,154	19	21,926	Residential	AC	69
17740	LESLIE DR	1,240	28	67,775	Residential	AC	85
17750	LETTERFEARN DR	794	22	30,514	Residential	AC	91
17760	LEVENHALL DR	924	27	63,823	Residential	AC	89
17770	LEVI RD	298	27	8,046	Residential	AC	70
17780	LEVY DR	462	33	55,113	Residential	AC	72
17790	LEWIS ST	484	35	31,509	Residential	AC	72
1780	ANSON DR	1,128	35	39,480	Residential	AC	66
17800	LEWISTON CT	261	36	9,396	Residential	AC	75

Fayetteville, NC

Appendix C - Branch Inventory and Condition

BranchID	Branch Name	Pavement Length (ft)	Average Pavement Width (ft)	Branch Area (ft2)	Section Rank	Pavement Type	Branch PCI
17810	LIBERTY LN	495	24	44,567	Residential	AC	84
17820	LIBERTY ST	350	22	15,052	Residential	AC	65
17830	LIBETH PL	627	26	16,302	Residential	AC	75
17840	LIDO ST	292	32	9,344	Residential	AC	83
17850	LIEBER ST	408	19	7,752	Residential	AC	53
17860	LILLY DR	325	20	6,500	Residential	AC	70
17870	LIMWERT LN	587	29	17,023	Residential	AC	88
17880	LINCOLN DR	897	29	46,301	Residential	AC	94
17890	LINCOLNSHIRE PL	535	31	16,585	Residential	AC	88
1790	APPLECROSS AVE	338	25	8,450	Residential	AC	93
17900	LINDALE CT	680	29	19,720	Residential	AC	71
17910	LINDFIELD CT	661	28	18,508	Residential	AC	80
17920	LINK ST	1,111	34	37,774	Residential	AC	43
17930	LINKWOOD DR	435	25	32,849	Residential	AC	87
17940	LINTON HALL RD	685	29	19,865	Residential	AC	73
17950	LIONCOWARD DR	529	29	52,139	Residential	AC	84
17960	LIONEL LN	623	25	15,575	Residential	AC	88
17970	LIONSHEAD RD	616	24	61,661	Residential	AC	75
17980	LISA AVE	1,072	28	30,016	Residential	AC	33
17990	LITHO PL	239	34	31,917	Residential	AC	64
1800	APPLETON CT	220	35	7,700	Residential	AC	78
18000	LITTLE AVE	603	20	36,629	Residential	AC	67
18010	LITTLE BEAVER DR	1,049	26	27,274	Residential	AC	56
18020	LITTLE DR	909	20	18,180	Residential	AC	65
18030	LITTLE JOHN CT	495	33	16,335	Residential	AC	70
18040	LITTLE RIVER FARMS DR	886	25	22,150	Residential	AC	82
18050	LITTLESTONE CT	523	30	15,690	Residential	AC	84
18060	LIVERMORE DR	512	24	47,184	Residential	AC	63
18070	LIVESTOCK LN	202	41	8,282	Residential	AC	60
18080	LIVINGSTON DR	599	28	74,362	Residential	AC	66
18090	LOBLOLLY CT	554	28	15,512	Residential	AC	71
1810	APPLEWHITE RD	663	29	90,324	Residential	AC	90
18100	LOCH HAVEN DR	386	29	104,648	Residential	AC	63
18110	LOCH NESS CT	450	28	12,600	Residential	AC	40
18120	LOCH STONE CT	227	40	9,080	Residential	AC	64
18130	LOCHCARRON DR	413	24	19,728	Residential	AC	87
18140	LOCHVIEW DR	592	28	27,852	Residential	AC	81
18150	LOCK TRL	597	24	14,328	Residential	AC	80
18160	LOCKERBIE CT	821	30	34,832	Residential	AC	81
18170	LOCKHEART CIR	154	44	6,776	Residential	AC	66
18180	LOCKRIDGE RD	554	26	31,692	Residential	AC	91
18190	LOCKS CREEK RD	649	26	74,629	Residential	AC	57
1820	APRICOT CT	134	21	5,494	Residential	AC	81

Fayetteville, NC

Appendix C - Branch Inventory and Condition

BranchID	Branch Name	Pavement Length (ft)	Average Pavement Width (ft)	Branch Area (ft2)	Section Rank	Pavement Type	Branch PCI
18200	LOCKWOOD CT	494	38	18,772	Residential	AC	81
18210	LOCKWOOD RD	1,567	31	67,813	Residential	AC	69
18220	LOCUST ST	416	29	35,356	Residential	AC	75
18230	LOFTON DR	533	28	115,758	Residential	AC	87
18240	LOGAN CT	159	25	7,790	Residential	AC	55
18250	LOGANBERRY DR	731	27	39,095	Residential	AC	45
18260	LOMBARDY DR	929	27	53,575	Residential	AC	73
18270	LONDONDERRY PL	565	32	18,080	Residential	AC	64
18280	LONE PINE DR	945	26	49,088	Residential	AC	71
18290	LONESTAR RD	839	22	33,169	Residential	AC	66
1830	APRIL DR	269	28	54,454	Residential	AC	87
18300	LONG CREEK CT	363	28	10,164	Residential	AC	57
18310	LONG ST	624	19	11,856	Residential	AC	73
18320	LONGBRANCH CT	269	35	9,415	Residential	AC	64
18330	LONGBRANCH DR	612	25	62,543	Residential	AC	64
18350	LONGHORN DR	739	24	59,736	Residential	AC	62
18360	LONGLEAF DR	1,321	30	142,595	Residential	AC	82
18370	LONGMOOR DR	320	26	16,297	Residential	AC	44
18380	LONGPARRISH CT	881	29	25,549	Residential	AC	58
18390	LONGTHORPE RD	719	23	16,537	Residential	AC	95
1840	APSLEY CT	465	31	28,708	Residential	AC	39
18400	LONGVIEW DR	1,081	21	88,294	Residential	AC	68
18410	LONGWOOD DR	672	25	16,800	Residential	AC	99
18420	LONGWOOD PL	396	32	12,672	Residential	AC	99
18430	LOOKOUT PL	165	47	7,755	Residential	AC	66
18440	LOOM DR	373	28	19,208	Residential	AC	89
18450	LORELL CT	291	26	7,566	Residential	AC	77
18460	LOST TREE CT	191	37	7,067	Residential	AC	86
18470	LOTHBURY DR	782	30	59,574	Residential	AC	91
18480	LOTUS DR	360	24	8,640	Residential	AC	68
18490	LOUFIELD DR	714	29	67,698	Residential	AC	74
1850	ARAILIA DR	629	29	84,493	Residential	AC	79
18500	LOUISE CIR	619	24	61,312	Residential	AC	68
18510	LOUISE ST	1,461	22	62,377	Residential	AC	58
18520	LOVINGTON DR	739	33	62,966	Residential	AC	91
18530	LOWELL HARRIS RD	257	22	49,675	Residential	AC	71
18540	LOWERY CT	336	32	10,752	Residential	AC	68
18550	LOXLEY DR	431	27	73,918	Residential	AC	89
18560	LUCAS ST	407	19	7,733	Residential	AC	59
18570	LUCERNE ST	694	27	18,738	Residential	AC	62
18580	LUDIN LN	274	25	6,850	Residential	AC	58
18590	LUDLOW PL	155	46	7,130	Residential	AC	67
1860	ARAPAHOE CT	550	32	17,600	Residential	AC	90

Fayetteville, NC

Appendix C - Branch Inventory and Condition

BranchID	Branch Name	Pavement Length (ft)	Average Pavement Width (ft)	Branch Area (ft2)	Section Rank	Pavement Type	Branch PCI
18600	LUFKIN CIR	840	26	21,840	Residential	AC	87
18610	LULA DR	148	24	3,552	Residential	AC	83
18620	LUNAR DR	368	20	7,360	Residential	AC	69
18630	LUNE CIR	301	38	11,438	Residential	AC	89
18640	LYDIA ST	344	18	6,192	Residential	AC	78
18650	LYNBROOK CT	532	32	17,024	Residential	AC	71
18660	LYNETTE CIR	690	25	33,645	Residential	AC	67
18670	LYNHURST DR	374	23	74,079	Residential	AC	67
18680	LYNN AVE	384	32	72,881	Residential	AC	54
18690	LYON RD	1,010	32	101,279	Residential	AC	84
1870	ARBERDALE DR	972	27	26,244	Residential	AC	80
18700	LYON RD ON RAMP	123	13	1,599	Residential	AC	67
18710	MAC DOUGALD RD	324	25	8,100	Residential	AC	83
18720	MACGREGOR CT	220	30	6,600	Residential	AC	44
18730	MACQUEEN CT	285	34	9,690	Residential	AC	85
18740	MADDOX CT	167	39	6,513	Residential	AC	35
18750	MADIERA CT	198	38	7,524	Residential	AC	80
18760	MADISON AVE	563	32	108,570	Residential	AC	68
18770	MADONNA DR	371	24	40,903	Residential	AC	78
18780	MAFFITT CT	276	39	10,764	Residential	AC	68
18790	MAGELLAN CT	186	39	7,254	Residential	AC	88
1880	ARBOR GROVE CT	288	32	17,794	Residential	AC	64
18800	MAGELLAN DR	621	26	29,693	Residential	AC	82
18810	MAGGIE ST	578	35	51,232	Residential	AC	73
18820	MAGNOLIA AVE	522	20	17,905	Residential	PCC	64
18830	MAHOGANY RD	1,274	28	51,866	Residential	AC	58
18840	MAIDEN LN	398	34	43,670	Arterial	AC	87
18850	MAIDEN LN ON RAMP	240	15	3,600	Principal	AC	70
18860	MAITLAND DR	1,046	28	29,288	Residential	AC	94
18870	MAJESTIC CT	150	25	3,750	Residential	AC	50
18880	MALLARD CT	375	30	11,250	Residential	AC	67
18890	MALLOY ST	290	20	5,800	Residential	AC	55
1890	ARBOR RD	532	28	67,162	Residential	AC	59
18900	MALONEY AVE	1,015	33	33,495	Residential	AC	71
18910	MALVERN CIR	798	26	20,748	Residential	AC	69
18920	MANASSAS ST	468	21	28,179	Residential	AC	58
18930	MANCHESTER ST	306	37	39,696	Residential	AC	63
18940	MANDALAY ST	772	27	20,844	Residential	AC	71
18950	MANGO CIR	1,612	27	58,519	Residential	AC	75
18960	MANGROVE DR	944	31	72,191	Residential	AC	64
18970	MANGUM CT	197	42	8,274	Residential	AC	44
18980	MANGUM ST	313	27	8,451	Residential	AC	59
18990	MANN ST	1,007	27	39,447	Residential	AC	65

Fayetteville, NC

Appendix C - Branch Inventory and Condition

BranchID	Branch Name	Pavement Length (ft)	Average Pavement Width (ft)	Branch Area (ft2)	Section Rank	Pavement Type	Branch PCI
1900	ARBUTUS TRL	880	28	44,121	Residential	AC	65
19000	MANOR HAVEN CT	217	37	8,029	Residential	AC	55
19010	MANORBRIDGE CT	557	30	16,710	Residential	AC	88
19020	MANOS ST	776	19	14,744	Residential	AC	57
19030	MANSFIELD CT	443	32	14,176	Residential	AC	81
19040	MANTEO ST	759	34	51,570	Residential	AC	69
19050	MAPLE CREST DR	505	27	13,635	Residential	AC	82
19060	MAPLEWOOD CT	673	30	20,190	Residential	AC	68
19070	MARACAY CT	274	39	10,686	Residential	AC	60
19080	MARBLE CT	345	35	24,178	Residential	AC	65
19090	MARCH DR	116	26	3,016	Residential	AC	89
1910	ARCADIA CT	667	31	20,677	Residential	AC	71
19100	MARCHLAND DR	296	32	9,472	Residential	AC	73
19110	MARIAIH CT	185	36	6,660	Residential	AC	80
19120	MARION CT	449	38	17,062	Residential	AC	62
19130	MARIPOSA DR	166	26	4,316	Residential	AC	84
19140	MARITA DR	673	32	81,830	Residential	AC	67
19150	MARKET SQ	55	41	15,715	Principal	AC	88
19160	MARLBOROUGH RD	546	34	168,338	Residential	AC	90
19170	MARLOWE DR	750	28	35,029	Residential	AC	93
19180	MARQUIS PL	217	34	7,378	Residential	AC	80
19190	MARRACCO CT	241	39	9,399	Residential	AC	99
1920	ARCH ST	660	22	14,520	Residential	AC	79
19200	MARS PL	162	48	7,776	Residential	AC	60
19210	MARSH ST	750	32	83,216	Residential	AC	64
19220	MARSHALL RD	674	22	14,828	Residential	AC	90
19230	MARSHBROOK DR	504	24	12,096	Residential	AC	53
19240	MARTHA CT	210	39	8,190	Residential	AC	38
19250	MARTIN CT	216	33	7,128	Residential	AC	82
19260	MARTIN RD	474	23	10,902	Residential	AC	73
19270	MARTINDALE DR	949	31	179,026	Residential	AC	68
19280	MARTINE RD	463	32	38,096	Residential	AC	86
19290	MARTINIQUE LN	297	26	15,726	Residential	AC	84
1930	ARCHCREST CT	236	38	8,968	Residential	AC	31
19300	MARTINLEER CT	162	45	7,290	Residential	AC	83
19310	MARY ST	298	32	26,240	Residential	AC	61
19320	MARYFIELD DR	261	25	6,525	Residential	AC	72
19330	MARYKIRK DR	332	28	36,627	Residential	AC	83
19340	MARYLAND DR	1,395	28	39,060	Residential	AC	50
19350	MASON ST	431	29	35,811	Residential	AC	68
19360	MATHAU CT	187	45	8,415	Residential	AC	64
19370	MATILDA CT	161	41	6,601	Residential	AC	100
19380	MATLOCK PL	312	37	11,544	Residential	AC	47

Fayetteville, NC

Appendix C - Branch Inventory and Condition

BranchID	Branch Name	Pavement Length (ft)	Average Pavement Width (ft)	Branch Area (ft2)	Section Rank	Pavement Type	Branch PCI
19390	MATTHEWS ST	331	23	7,613	Residential	AC	73
1940	ARDEN CT	475	33	15,675	Residential	AC	72
19400	MAVERICK CT	391	31	12,121	Residential	AC	65
19410	MAWOOD AVE	2,014	25	50,350	Residential	AC	85
19420	MAXINE ST	472	30	97,893	Residential	AC	75
19430	MAXWELL ST	397	29	22,829	Residential	AC	62
19440	MAY ST	313	25	31,042	Residential	AC	62
19450	MAYFLOWER CT	207	41	8,487	Residential	AC	71
19460	MAYO CT	107	32	3,424	Residential	AC	49
19470	MAYVIEW ST	819	30	24,570	Residential	AC	73
19480	MAYWOOD DR	539	33	17,787	Residential	AC	77
19490	MAZARRON DR	704	27	31,370	Residential	AC	77
1950	ARDMORE DR	342	26	8,892	Residential	AC	83
19500	MCALLISTER ST	332	23	14,627	Residential	AC	65
19510	MCALPHIN DR	841	22	18,502	Residential	AC	62
19520	MCBAIN DR	805	32	87,318	Residential	AC	83
19530	MCCHOEN DR	750	28	82,448	Residential	AC	92
19540	MCCOY CROSS	317	25	25,540	Residential	AC	89
19550	MCDANIEL ST	360	24	25,920	Residential	AC	80
19560	MCDONALD ST	447	22	9,834	Residential	AC	72
19570	MCDOUGAL DR	825	29	235,604	Residential	AC	60
19580	MCDUFFIE ST	727	21	15,267	Residential	AC	82
19590	MCDUFFIES MILL RD	177	24	4,248	Residential	AC	85
1960	ARGON AVE	852	29	40,615	Residential	AC	77
19600	MCFADYEN DR	821	26	160,101	Residential	AC	80
19610	MCGILL DR	427	32	26,144	Residential	AC	81
19620	MCGILVARY ST	360	41	37,849	Residential	AC	84
19630	MCGOUGAN RD	657	33	116,912	Residential	AC	63
19640	MCGRATH CT	302	33	9,966	Residential	AC	53
19650	MCIVER ST	512	33	78,360	Residential	AC	65
19660	MCIVER ST ON RAMP	112	13	1,456	Residential	AC	76
19670	MCKIMMON RD	543	34	127,804	Residential	AC	71
19680	MCKINLEY DR	613	27	40,295	Residential	AC	87
19690	MCLAMB DR	511	34	94,439	Residential	AC	61
1970	ARGOSY CT	242	38	9,196	Residential	AC	65
19700	MCMILLAN ST	484	24	23,076	Residential	AC	75
19710	MCNEILL CIR	793	34	66,141	Residential	AC	83
19720	MCNUTT RD	337	23	7,751	Residential	AC	52
19730	MCPHEE DR	581	35	76,394	Residential	AC	84
19740	MCPHERSON AVE	421	33	110,193	Residential	AC	84
19750	MCPHERSON CHURCH RD	1,087	58	853,358	Principal	AC	74
19760	MCPHERSON CHURCH RD ON RAMP	476	15	7,140	Residential	AC	82
19770	MCRAE DR	842	33	72,303	Residential	AC	61

Fayetteville, NC

Appendix C - Branch Inventory and Condition

BranchID	Branch Name	Pavement Length (ft)	Average Pavement Width (ft)	Branch Area (ft2)	Section Rank	Pavement Type	Branch PCI
19780	MEADOW LN	300	23	6,900	Residential	AC	77
19790	MEADOW WOOD RD	960	33	31,680	Residential	AC	82
1980	ARGYLL RD	486	26	40,564	Residential	AC	82
19800	MEADOWBROOK DR	782	28	21,896	Residential	AC	78
19810	MEADOWCROFT DR	687	20	35,749	Residential	AC	59
19820	MECHANIC ST	524	24	24,816	Residential	AC	58
19830	MEDIA DR	649	24	37,897	Residential	AC	83
19840	MEDICAL DR	395	37	29,228	Residential	AC	78
19850	MEDLO RD	590	25	25,096	Residential	AC	67
19860	MEDWAY CT	154	41	6,314	Residential	AC	39
19870	MEED CT	562	31	17,422	Residential	AC	82
19880	MEETING ST	232	21	4,872	Residential	AC	67
19890	MEGAN CT	149	35	5,215	Residential	AC	83
1990	ARLINGTON AVE	684	25	29,530	Residential	AC	75
19900	MEHARRY DR	395	34	76,697	Residential	AC	78
19910	MELBA DR	915	32	78,958	Residential	AC	62
19920	MELBA ST	343	33	22,628	Residential	AC	70
19930	MELBOURNE DR	1,397	27	37,719	Residential	AC	77
19940	MELISSA CT	279	37	10,323	Residential	AC	75
19950	MELODY LN	278	28	7,784	Residential	AC	82
19960	MELROSE RD	472	38	78,811	Residential	AC	62
19970	MELVIN PL	667	25	16,675	Arterial	AC	74
19980	MEMORIAL DR	560	24	13,440	Residential	AC	90
19990	MEMORY ST	673	27	30,050	Residential	AC	71
2000	ARMSTRONG ST	667	36	41,121	Residential	AC	77
20000	MEMPHIS DR	454	24	10,896	Residential	AC	89
20010	MENDEL CT	197	39	7,683	Residential	AC	86
20020	MENOLA CT	174	40	6,960	Residential	AC	54
20030	MERCURY CT	327	37	12,099	Residential	AC	73
20040	MERIDION ST	353	22	7,766	Residential	AC	80
20050	MERRICK CT	114	54	6,156	Residential	AC	78
20060	MERRIEFIELD CT	158	40	6,320	Residential	AC	68
20070	MERRIMAC DR	1,592	19	81,899	Residential	AC	63
20080	MERRITT DR	1,040	21	21,840	Residential	AC	88
20090	MERRY OAKS DR	372	23	17,112	Residential	AC	87
2010	ARNISH CT	650	31	36,686	Residential	AC	62
20100	MESA CT	457	31	14,167	Residential	AC	64
20110	MESA DR	707	26	70,301	Residential	AC	61
20120	MESCAL CT	222	37	8,214	Residential	AC	76
20130	MESQUITE DR	653	17	11,101	Residential	AC	75
20140	METRO MEDICAL DR	743	34	25,262	Residential	AC	62
20150	MICHAEL ST	327	32	31,679	Residential	AC	77
20160	MICHELLE CT	532	20	10,640	Residential	AC	70

Fayetteville, NC

Appendix C - Branch Inventory and Condition

BranchID	Branch Name	Pavement Length (ft)	Average Pavement Width (ft)	Branch Area (ft2)	Section Rank	Pavement Type	Branch PCI
20170	MICHIE PL	155	42	6,510	Residential	AC	65
20180	MIDDLE CREEK CT	161	40	6,440	Residential	AC	67
20190	MIDDLE RD	1,306	22	87,182	Residential	AC	62
2020	ARRAN CIR	1,067	21	37,317	Residential	AC	80
20200	MIDDLEBURY PL	210	38	7,980	Residential	AC	61
20210	MIDDLECOFF DR	361	27	9,747	Residential	AC	75
20220	MIDDLEFIELD PL	378	32	22,782	Residential	AC	82
20230	MIDDLEHAM CT	153	40	6,120	Residential	AC	82
20240	MIDDLETON CT	327	33	18,976	Residential	AC	80
20250	MIDHURST CT	306	34	10,404	Residential	AC	82
20260	MIKE ST	457	28	33,823	Residential	AC	75
20270	MILAN RD	468	21	37,185	Residential	AC	75
20280	MILBURN DR	1,326	29	38,454	Residential	AC	64
20290	MILDEN RD	983	26	25,558	Residential	AC	65
2030	ARROW RIDGE WAY	411	31	48,392	Residential	AC	89
20300	MILDRED ST	225	33	7,425	Residential	AC	73
20310	MILES CT	442	24	10,608	Residential	AC	86
20320	MILFORD RD	1,294	26	106,335	Residential	AC	70
20330	MILL POND CT	154	46	7,084	Residential	AC	73
20340	MILLAN DR	298	35	10,430	Residential	AC	55
20350	MILLBROOK RD	423	33	77,441	Residential	AC	84
20360	MILLER AVE	509	21	63,542	Residential	AC	74
20370	MILLSTREAM RD	276	27	26,749	Residential	AC	69
20380	MILTON DR	353	20	28,146	Residential	AC	84
20390	MINDENHALL CT	299	35	10,465	Residential	AC	80
2040	ARROWOOD RD	333	22	7,326	Residential	AC	47
20400	MINOR ST	509	29	28,780	Residential	AC	80
20410	MINTZ AVE	765	33	76,312	Residential	AC	73
20420	MINTZ MILL RD	95	54	5,130	Residential	AC	71
20430	MINURVA CT	215	39	8,385	Residential	AC	70
20440	MINURVA DR	519	31	44,557	Residential	AC	53
20450	MIRROR LAKE DR	694	37	251,313	Residential	AC	75
20460	MIRROR LAKE PL	456	37	16,872	Residential	AC	93
20470	MISSENBURG CT	457	35	15,995	Residential	AC	82
20480	MOHAWK AVE	386	33	62,308	Residential	AC	68
20490	MONAGAN ST	1,865	22	41,030	Residential	AC	61
2050	ARSENAL AVE	355	22	40,678	Residential	AC	46
20500	MONCREIFFE RD	386	33	12,738	Residential	AC	57
20510	MONDAVI PL	185	37	6,845	Residential	AC	65
20520	MONKS WALK CT	307	32	19,062	Residential	AC	89
20530	MONTCLAIR RD	604	31	209,872	Residential	AC	69
20540	MONTEREY CT	350	32	11,200	Residential	AC	77
20550	MONTGOMERY ST	963	27	26,001	Residential	AC	67

Fayetteville, NC

Appendix C - Branch Inventory and Condition

BranchID	Branch Name	Pavement Length (ft)	Average Pavement Width (ft)	Branch Area (ft2)	Section Rank	Pavement Type	Branch PCI
20560	MONTICELLO AVE	325	23	7,475	Residential	AC	72
20570	MONTORO CT	761	33	25,113	Residential	AC	82
20580	MONTROSE DR	608	33	20,064	Residential	AC	41
20590	MOONSTONE CT	382	34	25,952	Residential	AC	53
2060	ARTESIAN CT	376	40	15,040	Residential	AC	59
20600	MOORE ST	455	36	99,448	Residential	AC	56
20610	MOORGATE CIR	211	39	8,229	Residential	AC	87
20620	MOREHEAD AVE	957	32	30,624	Residential	AC	78
20630	MORGAN ST	721	54	38,934	Residential	AC	0
20640	MORGANTON RD	1,321	20	26,420	Residential	AC	73
20650	MORGANTON RD EXT	1,057	19	20,083	Residential	AC	73
20660	MORISTON RD	447	31	109,303	Residential	AC	63
20670	MORLEY DR	1,187	25	29,675	Residential	AC	29
20680	MORNINGSIDE DR	1,391	26	36,166	Residential	AC	75
20690	MORROWICK CT	335	33	11,055	Residential	AC	88
2070	ASCOT AVE	903	26	23,478	Residential	AC	97
20700	MORTON CT	188	36	6,768	Residential	AC	77
20710	MOSQUERA DR	821	28	49,695	Residential	AC	89
20720	MOSSWOOD LN	520	31	52,896	Residential	AC	76
20730	MOSSYCUP LN	750	28	21,000	Residential	AC	88
20740	MOSSYVALE WAY	324	20	6,480	Residential	AC	75
20750	MOUNTAIN ASH LN	300	23	12,826	Residential	AC	41
20760	MOUNTAIN HOME DR	425	27	45,155	Residential	AC	34
20770	MOURNING DOVE PL	367	32	11,744	Residential	AC	74
20780	MT GILEAD DR	1,264	18	22,752	Residential	AC	77
20790	MULBERRY ST	354	31	10,974	Residential	AC	81
2080	ASH ST	668	28	64,929	Residential	AC	82
20800	MULLINS AVE	839	31	26,009	Residential	AC	48
20810	MULLIS ST	350	20	13,300	Residential	AC	57
20820	MUM CREEK LN	413	16	19,213	Residential	AC	83
20830	MURRAY FORK DR	589	26	150,140	Residential	AC	65
20840	MURRAY HILL RD	547	33	149,182	Residential	AC	70
20850	MYERS CT	439	41	17,999	Residential	AC	49
20860	MYROVER ST	702	21	27,300	Residential	AC	75
20870	MYRTLE DR	336	33	11,088	Residential	AC	71
20880	MYRTLE HILL LN	310	25	15,800	Residential	AC	54
20890	MYRTLE ST	339	22	21,732	Residential	AC	61
2090	ASHBORO ST	495	35	52,547	Residential	AC	58
20900	NAN ST	460	28	36,911	Residential	AC	81
20910	NANCE ST	488	26	12,688	Residential	AC	68
20920	NAPLE ST	487	34	16,558	Residential	AC	62
20930	NARWHAL CT	204	46	9,384	Residential	AC	67
20940	NASSAU DR	562	34	19,108	Residential	AC	54

Fayetteville, NC

Appendix C - Branch Inventory and Condition

BranchID	Branch Name	Pavement Length (ft)	Average Pavement Width (ft)	Branch Area (ft2)	Section Rank	Pavement Type	Branch PCI
20950	NATCHEZ LOOP	975	25	24,375	Residential	AC	86
20960	NATO RD	637	33	79,209	Residential	AC	67
20970	NAVARRO ST	325	25	15,812	Residential	AC	59
20980	NEAL ST	812	22	33,383	Residential	AC	61
20990	NEEDHAM DR	474	24	22,752	Residential	AC	71
2100	ASHBROOK RD	526	28	52,147	Residential	AC	76
21000	NELSON AVE	971	19	18,449	Residential	AC	79
21010	NESBIT RD	670	25	16,750	Residential	AC	81
21020	NESSEE ST	518	26	133,334	Residential	AC	87
21030	NESTING TRAIL DR	160	23	3,680	Residential	AC	91
21040	NETTLETREE LN	377	31	11,687	Residential	AC	55
21050	NEVILLE ST	742	34	68,423	Residential	AC	76
21060	NEWARK AVE	611	33	87,475	Residential	AC	68
21070	NEWBURGH DR	519	25	20,625	Residential	AC	45
21080	NEWCASTLE RD	404	28	31,584	Residential	AC	66
21090	NEWLAND CIR	325	34	11,050	Residential	AC	90
2110	ASHBURTON DR	1,138	37	42,106	Residential	AC	68
21100	NEWPORT RD	969	30	72,310	Residential	AC	83
21110	NEXUS CT	730	26	33,632	Residential	AC	50
21120	NICKLAUS DR	763	32	24,416	Residential	AC	77
21130	NICKY AVE	351	30	49,766	Residential	AC	65
21140	NIGHTHAWK PL	343	27	26,940	Residential	AC	71
21150	NIMOCKS AVE	376	24	17,674	Residential	AC	63
21160	NIX RD	1,266	23	85,739	Residential	AC	67
21170	NOBIE ST	243	20	7,346	Residential	AC	62
21180	NORBERRY CT	472	32	15,104	Residential	AC	56
21190	NORCLIFF DR	574	24	13,776	Residential	AC	79
2120	ASHDOWN PL	480	26	22,884	Residential	AC	78
21200	NORDIC DR	611	36	21,996	Residential	AC	95
21210	NORFOLK CT	285	34	9,690	Residential	AC	70
21220	NORMAL AVE	261	22	15,048	Residential	AC	64
21230	NORMAN PL	210	37	7,770	Residential	AC	65
21240	NORTH HILL RD	506	33	40,976	Residential	AC	78
21250	NORTH ST	863	30	274,507	Residential	AC	55
21260	NORTHAMPTON RD	965	27	60,590	Residential	AC	73
21270	NORTHFIELD CT	290	35	10,150	Residential	AC	82
21280	NORTHVIEW DR	621	33	128,782	Residential	AC	81
21290	NORTHWEST AVE	516	32	47,975	Residential	AC	64
2130	ASHFIELD DR	494	28	62,860	Residential	AC	88
21300	NORTON DR	647	20	12,940	Residential	AC	55
21310	NORWICK DR	619	31	19,189	Residential	AC	71
21320	NORWOOD ST	326	25	35,262	Residential	AC	79
21330	NOTLAND CT	250	39	9,750	Residential	AC	89

Fayetteville, NC

Appendix C - Branch Inventory and Condition

BranchID	Branch Name	Pavement Length (ft)	Average Pavement Width (ft)	Branch Area (ft2)	Section Rank	Pavement Type	Branch PCI
21340	NOTRE DAME PL	541	33	17,853	Residential	AC	45
21350	NOTTINGHAM DR	754	27	43,096	Residential	AC	68
21360	NUGGET CT	397	33	25,848	Residential	AC	76
21370	NUTBUSH PL	592	32	18,944	Residential	AC	70
21380	NUTHATCH RD	535	29	59,741	Residential	AC	88
21390	NUTLEY DR	498	32	49,760	Residential	AC	63
2140	ASHFORD AVE	544	36	19,584	Residential	AC	51
21400	NUTMEG PL	263	30	17,442	Residential	AC	84
21410	OAK KNOLLS DR	1,249	28	42,191	Residential	AC	49
21420	OAK MEADOW CT	278	30	8,340	Residential	AC	80
21430	OAK ST	276	23	11,717	Residential	AC	80
21440	OAK TREE CT	178	38	6,764	Residential	AC	81
21450	OAKCREST DR	319	25	22,111	Residential	AC	66
21460	OAKDALE DR	612	21	12,852	Residential	AC	74
21470	OAKFIELD CT	334	33	11,022	Residential	AC	71
21480	OAKGROVE DR	1,168	27	31,536	Residential	AC	83
21490	OAKLAND DR	561	32	42,102	Residential	AC	61
2150	ASHGROVE DR	692	30	20,760	Residential	AC	85
21500	OAKLEY DR	265	23	6,095	Residential	AC	80
21510	OAKMONT CIR	952	20	40,955	Residential	AC	53
21520	OAKRIDGE AVE	312	24	71,370	Residential	AC	61
21530	OAKSTONE DR	1,077	29	54,143	Residential	AC	58
21540	OAKVIEW DR	863	25	35,338	Residential	AC	59
21550	OAKWOOD ST	357	31	14,392	Residential	GR	45
21560	OATES DR	914	24	55,580	Residential	AC	62
21570	OBERLIN CT	363	31	11,253	Residential	AC	79
21580	OBLU CT	215	35	7,525	Residential	AC	92
21590	OCALA DR	299	27	8,073	Residential	AC	60
2160	ASHLEMAN DR	459	31	25,989	Residential	AC	89
21600	OCTOBER PL	181	38	6,878	Residential	AC	87
21610	ODOM DR	580	27	116,737	Residential	AC	66
21620	OFFING CT	394	33	13,002	Residential	AC	60
21630	OFFING DR	636	32	97,041	Residential	AC	70
21640	OFFSHORE DR	1,420	32	69,274	Residential	AC	80
21650	OGLETHORP CT	287	30	16,921	Residential	AC	73
21660	OLD CASTLE DR	637	32	20,384	Residential	AC	59
21670	OLD COLONY PL	542	37	20,054	Residential	AC	71
21680	OLD ENGLISH CT	175	30	5,250	Residential	AC	66
21690	OLD FARM RD	619	38	175,638	Residential	AC	92
2170	ASHLEY ST	532	35	21,170	Residential	AC	43
21700	OLD FIELD RD	556	32	38,609	Residential	AC	66
21710	OLD GATE RD	599	26	51,319	Residential	AC	83
21720	OLD HUNT PL	398	32	12,736	Residential	AC	70

Fayetteville, NC

Appendix C - Branch Inventory and Condition

BranchID	Branch Name	Pavement Length (ft)	Average Pavement Width (ft)	Branch Area (ft2)	Section Rank	Pavement Type	Branch PCI
21730	OLD KILN DR	255	25	6,375	Residential	AC	92
21740	OLD MCPHERSON CHURCH RD	767	21	30,030	Residential	AC	65
21750	OLD SHAW RD	888	22	41,438	Residential	AC	88
21760	OLD SPEARS RD	515	26	44,275	Residential	AC	100
21770	OLD ST	347	27	34,557	Residential	AC	61
21780	OLD WILMINGTON RD	717	39	278,123	Arterial	AC	72
21790	OLDTOWN DR	396	28	21,715	Residential	AC	89
2180	ASHRIDGE DR	615	29	59,209	Residential	AC	67
21800	OLIVE RD	348	26	19,321	Residential	AC	66
21810	OLIVER ST	398	33	25,858	Residential	AC	66
21820	OLYMPIA CT	618	37	22,866	Residential	AC	75
21830	OMNI CT	169	45	7,605	Residential	AC	44
21840	ONIE CT	214	29	6,206	Residential	AC	73
21850	ONSLOW ST	643	27	17,361	Residential	AC	73
21860	ONTRA DR	598	32	19,136	Residential	AC	64
21870	ONYX CT	448	32	14,336	Residential	AC	89
21880	OPAL CT	636	29	18,444	Residential	AC	79
21890	OPEN VIEW DR	557	20	22,175	Residential	AC	67
2190	ASHTON RD	641	33	217,186	Residential	AC	75
21900	ORANGE ST	808	32	140,707	Residential	AC	63
21910	ORCHARD DR	670	32	21,440	Residential	AC	63
21920	ORLANDO ST	302	34	30,447	Residential	AC	74
21930	ORMOND CT	223	35	7,805	Residential	AC	81
21940	ORMSKIRK DR	426	27	43,255	Residential	AC	71
21950	OSAGE CT	153	40	6,120	Residential	AC	59
21960	OSCAR ST	363	19	6,897	Residential	AC	69
21970	OSCEOLA DR	1,201	33	39,633	Residential	AC	68
21980	OSPREY PL	162	40	6,480	Residential	AC	56
21990	OTTIS F JONES PKWY	420	43	34,304	Residential	AC	67
2200	ASHWOOD CIR	497	34	16,898	Residential	AC	85
22000	OUR ST	855	28	66,711	Residential	AC	59
22010	OVERBROOK DR	862	25	43,379	Residential	AC	59
22020	OVERLAND CT	256	31	15,268	Residential	AC	66
22030	OVERLOOK DR	375	33	36,146	Residential	AC	48
22040	OVERTON PL	491	31	15,221	Residential	AC	88
22050	OWLANDS CT	265	32	8,480	Residential	AC	88
22060	OXFORD ST	508	22	21,643	Residential	AC	80
22070	PACIFIC AVE	1,396	28	130,518	Residential	AC	72
22080	PACKARD PL	218	36	7,848	Residential	AC	87
22090	PADDINGTON CT	544	27	14,688	Residential	AC	89
2210	ASPEN CIR	1,167	32	71,931	Residential	AC	86
22100	PADDINGTON PL	610	33	29,121	Residential	AC	66
22110	PADDLEWHEEL RD	611	33	56,140	Residential	AC	92

Fayetteville, NC

Appendix C - Branch Inventory and Condition

BranchID	Branch Name	Pavement Length (ft)	Average Pavement Width (ft)	Branch Area (ft2)	Section Rank	Pavement Type	Branch PCI
22120	PAINTERSMILL DR	336	31	65,292	Residential	AC	79
22130	PAISLEY AVE	826	25	207,856	Residential	AC	80
22140	PALA VERDE DR	1,029	28	70,558	Residential	AC	69
22150	PALADIN ST	1,201	34	40,834	Residential	AC	64
22160	PALM CIR	1,045	21	21,945	Residential	AC	76
22170	PALMA PL	208	39	8,112	Residential	AC	39
22180	PALMER DR	1,018	32	32,576	Residential	AC	75
22190	PALMETTO LN	884	27	48,399	Residential	AC	79
2220	ASPEN CT	207	37	7,659	Residential	AC	69
22200	PALOMAR ST	645	32	57,050	Residential	AC	61
22210	PAMLICO RD	1,247	24	29,928	Residential	AC	72
22220	PANELWAY PL	170	40	6,800	Residential	AC	85
22230	PANTEGO DR	858	27	62,503	Residential	AC	70
22240	PAR DR	651	26	16,926	Residential	AC	53
22250	PARADISE CT	206	36	7,416	Residential	AC	81
22260	PARDONER PL	213	30	18,153	Residential	AC	85
22270	PARK AVE	573	28	16,044	Residential	AC	60
22280	PARK DR	802	21	33,558	Residential	AC	69
22290	PARK HILL RD	306	24	25,468	Residential	AC	93
2230	ATHENS AVE	373	26	23,736	Residential	AC	67
22300	PARK KNOLL LN	598	24	14,352	Residential	AC	93
22310	PARK ST	187	14	15,525	Residential	AC	62
22320	PARKVIEW AVE	485	33	58,935	Residential	AC	64
22330	PARTRIDGE CT	530	24	12,720	Residential	AC	57
22340	PARTRIDGE DR	1,112	21	23,352	Residential	AC	64
22350	PASTURE LN	631	23	23,128	Residential	AC	41
22360	PATCHFINDER CT	144	26	3,744	Residential	AC	51
22370	PATE DR	334	20	12,930	Residential	AC	59
22380	PATRICIA DR	601	32	19,232	Residential	AC	62
22390	PATRICK DR	1,142	27	114,441	Residential	AC	69
2240	ATMORE DR	418	29	24,244	Residential	AC	83
22400	PATTERSON CIR	951	32	30,432	Residential	AC	58
22410	PATTON ST	583	24	41,298	Residential	AC	79
22420	PAULSUN DR	1,101	28	30,828	Residential	AC	43
22430	PAVILION DR	281	21	5,901	Residential	AC	93
22440	PAWLING CT	390	27	10,530	Residential	AC	87
22450	PAWTUCKET PL	108	18	5,452	Residential	AC	71
22460	PAXTON DR	600	21	61,382	Residential	AC	80
22470	PEACE ST	338	22	15,194	Residential	AC	55
22480	PEACHTREE ST	333	32	21,312	Residential	AC	64
22490	PEARL ST	803	25	99,453	Residential	AC	68
2250	ATWELL DR	760	29	36,192	Residential	AC	86
22500	PEBBLE RIDGE CT	416	31	12,896	Residential	AC	79

Fayetteville, NC

Appendix C - Branch Inventory and Condition

BranchID	Branch Name	Pavement Length (ft)	Average Pavement Width (ft)	Branch Area (ft2)	Section Rank	Pavement Type	Branch PCI
22510	PEBBLEBROOK DR	1,043	28	110,366	Residential	AC	76
22520	PEBBLESTONE DR	262	25	85,078	Residential	AC	73
22530	PECAN DR	617	33	70,168	Residential	AC	74
22540	PECOS CT	225	33	7,425	Residential	AC	68
22550	PELLA PL	204	39	7,956	Residential	AC	62
22560	PELT DR	961	33	66,951	Residential	AC	75
22570	PENDLETON CT	214	39	8,346	Residential	AC	74
22580	PENELOPE DR	487	28	13,636	Residential	AC	86
22590	PENFIELD DR	482	29	26,727	Residential	AC	72
2260	ATWICK DR	1,077	27	29,079	Residential	AC	89
22600	PENFIELD PL	237	35	8,295	Residential	AC	68
22610	PENHURST CT	460	27	12,420	Residential	AC	61
22620	PENNSYLVANIA AVE	838	33	80,209	Residential	AC	72
22630	PENROSE DR	699	28	57,487	Residential	AC	62
22640	PENSHORE PL	211	37	7,807	Residential	AC	82
22650	PENWALL CT	145	43	6,235	Residential	AC	76
22660	PEOPLE ST	400	30	67,178	Residential	AC	83
22670	PEPPERBUSH DR	616	27	120,427	Residential	AC	80
22680	PEPPERMINT CT	202	37	7,474	Residential	AC	94
22690	PEPSI LN	573	31	30,101	Residential	AC	61
2270	AUBURNDALE LN	730	29	21,170	Residential	AC	80
22700	PERIDOT CT	289	35	19,785	Residential	AC	79
22710	PERLEY ST	562	32	32,983	Residential	AC	60
22720	PERSHING ST	493	23	11,339	Residential	AC	65
22730	PERSON ST	547	53	173,628	Principal	AC	59
22740	PERTH ST	923	26	40,248	Residential	AC	100
22750	PETERSON PL	842	27	22,734	Residential	AC	73
22760	PETTIGREW DR	1,836	26	47,736	Residential	AC	87
22770	PHEASANT CT	270	31	8,370	Residential	AC	76
22780	PHILADELPHIA ST	417	21	8,757	Residential	AC	62
22790	PHILLIES CIR	1,067	32	34,144	Residential	AC	65
2280	AUDREY CT	382	38	14,516	Residential	AC	78
22800	PHILLIPS ST	461	33	26,830	Residential	AC	85
22810	PICADOR CT	313	25	7,825	Residential	AC	66
22820	PICKINGTON CIR	402	24	18,961	Residential	AC	72
22830	PICKNEY CT	172	35	6,020	Residential	AC	55
22840	PIERCE ST	367	32	23,277	Residential	AC	68
22850	PIERRON DR	513	31	53,530	Residential	AC	93
22860	PIGEONHOUSE CT	365	33	12,045	Residential	AC	87
22870	PILONA CT	247	32	7,904	Residential	AC	74
22880	PILOT AVE	414	33	82,225	Residential	AC	73
22890	PIMA DR	405	24	9,720	Residential	AC	65
2290	AUGUST PL	199	40	7,960	Residential	AC	87

Fayetteville, NC

Appendix C - Branch Inventory and Condition

BranchID	Branch Name	Pavement Length (ft)	Average Pavement Width (ft)	Branch Area (ft2)	Section Rank	Pavement Type	Branch PCI
22900	PIN OAK LN	870	28	107,240	Residential	AC	100
22910	PINE CREEK CT	554	33	18,282	Residential	AC	85
22920	PINE HILL RD	474	22	13,498	Residential	AC	68
22930	PINE MEADOW DR	656	19	12,464	Residential	AC	89
22940	PINE NEEDLE CT	585	30	17,550	Residential	AC	76
22950	PINE ST	859	25	21,475	Residential	AC	73
22960	PINE VALLEY LOOP	915	34	60,909	Residential	AC	74
22970	PINEBROOK DR	359	33	35,574	Residential	AC	90
22980	PINECREST DR	817	34	100,239	Residential	AC	71
2300	AUGUSTA DR	675	35	46,235	Residential	AC	64
23000	PINEDALE CT	105	76	7,980	Residential	AC	74
23010	PINEVIEW ST	164	27	4,428	Residential	AC	91
23020	PINEWOOD TER	1,466	22	89,123	Residential	AC	75
23030	PINEY CREEK PL	128	17	6,039	Residential	AC	77
23040	PINK DR	726	29	21,054	Residential	AC	87
23050	PINTO CT	307	33	10,131	Residential	AC	74
23060	PITT ST	331	18	5,958	Residential	AC	55
23070	PITTMAN ST	472	24	11,328	Residential	AC	91
23080	PITTSFIELD DR	427	28	18,381	Residential	AC	69
23090	PLACIDO PL	302	35	10,570	Residential	AC	86
2310	AUSTIN DR	315	28	38,715	Residential	AC	94
23100	PLAINFIELD CT	427	26	11,102	Residential	AC	65
23110	PLAINVIEW CT	223	36	8,028	Residential	AC	55
23120	PLANTATION RD	969	32	78,000	Residential	AC	73
23130	PLATEAU CT	306	33	10,098	Residential	AC	60
23140	PLATEAU RD	1,436	25	35,900	Residential	AC	58
23150	PLATINUM ST	505	30	98,500	Residential	AC	68
23160	PLATTE RD	409	25	75,710	Residential	AC	73
23170	PLAYER AVE	440	33	69,824	Residential	AC	54
23180	PLEASANT LOOP	1,231	25	89,571	Residential	AC	65
23190	PLEASANT OAK DR	970	28	51,492	Residential	AC	85
2320	AUTRY ST	390	34	13,260	Residential	AC	61
23200	PLEASANT RUN RD	153	39	5,967	Residential	AC	92
23210	PLEASANT ST	733	22	31,536	Residential	AC	75
23220	PLUM ST	458	32	14,656	Residential	AC	56
23230	PLYMOUTH ST	602	22	97,677	Residential	AC	56
23240	POE ST	573	29	30,307	Residential	AC	81
23250	POINCIANA LN	326	29	36,216	Residential	AC	57
23260	POINT CROSSING PL	509	29	24,412	Residential	AC	86
23270	POINT PL	605	25	15,125	Residential	AC	43
23280	POLAND CT	313	32	10,016	Residential	AC	85
23290	POND ST	323	25	8,075	Residential	AC	71
2330	AUTUMN DR	478	16	15,296	Residential	AC	70

Fayetteville, NC

Appendix C - Branch Inventory and Condition

BranchID	Branch Name	Pavement Length (ft)	Average Pavement Width (ft)	Branch Area (ft2)	Section Rank	Pavement Type	Branch PCI
23300	PONDEROSA DR	1,306	28	52,281	Residential	AC	73
23310	PONDHAVEN DR	797	30	31,800	Residential	AC	93
23320	PONY RUN DR	363	23	23,095	Residential	AC	86
23330	POOLE DR	700	33	73,477	Residential	AC	75
23340	POPE ST	589	32	18,848	Residential	AC	57
23350	POPLAR DR	466	26	188,893	Residential	AC	67
23360	PORTERFIELD CT	427	33	14,091	Residential	AC	62
23370	PORTNALL PL	139	25	3,475	Residential	AC	53
23380	PORTO PL	292	34	9,928	Residential	AC	67
23390	PORTSMOUTH DR	576	25	54,977	Residential	AC	72
2340	AVALON DR	680	27	33,912	Residential	AC	58
23400	POST AVE	477	32	68,591	Residential	AC	53
23410	POTASH PL	369	33	12,177	Residential	AC	48
23420	POTOMAC RD	261	22	28,963	Residential	AC	70
23430	POTTERS CT	310	35	10,850	Residential	AC	85
23440	POULTRY PL	192	40	7,680	Residential	AC	43
23450	POWATAN ST	374	32	23,900	Residential	AC	48
23460	POWELL ST	547	25	89,646	Residential	AC	68
23470	PRAIRIE CT	290	33	9,570	Residential	AC	65
23480	PRESTIGE BLVD	530	31	275,521	Residential	AC	62
23490	PRESTON AVE	2,275	33	75,075	Residential	AC	86
2350	AVERTON CT	569	33	18,777	Residential	AC	69
23500	PRESTWICK DR	748	25	25,582	Residential	AC	77
23510	PRIDEMORE CT	160	57	9,120	Residential	AC	75
23520	PRIEGO PL	271	36	9,756	Residential	AC	69
23530	PRIMROSE DR	339	31	20,987	Residential	AC	48
23540	PRINCE CHARLES DR	1,311	26	34,086	Residential	AC	84
23550	PRINCE ST	346	30	20,407	Residential	AC	63
23560	PRINCETON ST	261	24	6,264	Residential	AC	55
23570	PRIORESS DR	1,293	28	36,204	Residential	AC	81
23580	PRITCHETT RD	779	23	64,132	Residential	AC	62
23590	PROCTOR CT	230	38	8,740	Residential	AC	66
2360	AVILA DR	812	29	102,461	Residential	AC	69
23600	PROCUREMENT CIR	399	40	23,915	Residential	AC	81
23610	PROGRESS ST	708	26	126,534	Residential	AC	65
23620	PROSSER CT	142	23	3,266	Residential	AC	69
23630	PROVIDENCE ST	695	34	45,845	Residential	AC	79
23640	PUDDINGSTONE CT	272	34	9,248	Residential	AC	85
23650	PUDDINGSTONE DR	1,984	25	49,600	Residential	AC	76
23660	PUEBLO CT	266	36	9,576	Residential	AC	69
23670	PUGH ST	332	24	34,963	Residential	AC	66
23680	PUMPKIN RD	263	20	10,146	Residential	AC	88
23690	PUNGO PL	145	47	6,815	Residential	AC	59

Fayetteville, NC

Appendix C - Branch Inventory and Condition

BranchID	Branch Name	Pavement Length (ft)	Average Pavement Width (ft)	Branch Area (ft2)	Section Rank	Pavement Type	Branch PCI
2370	AVON ST	629	40	25,160	Residential	AC	68
23700	PURDUE DR	1,205	46	284,951	Residential	AC	65
23710	PURITAN ST	619	33	20,427	Residential	AC	77
23720	PURPLE DR	375	30	32,689	Residential	AC	81
23730	PYRAMID WAY CT	259	36	9,324	Residential	AC	52
23740	QUAIL CT	322	32	10,304	Residential	AC	64
23750	QUAIL HOLLOW CT	330	37	12,210	Residential	AC	47
23760	QUAIL MEADOW DR	918	27	46,426	Residential	AC	83
23770	QUAILRIDGE DR	649	25	89,401	Residential	AC	71
23780	QUAILWOOD DR	1,115	27	52,384	Residential	AC	43
23790	QUALITY RD	282	41	63,172	Residential	AC	62
2380	AYTON PL	172	39	6,708	Residential	AC	94
23800	QUARRY DR	744	26	59,784	Residential	AC	78
23810	QUARTZ DR	370	28	19,722	Residential	AC	80
23820	QUEBEC CT	352	35	12,320	Residential	AC	68
23830	QUEEN ST	367	23	33,886	Residential	AC	84
23840	QUEENSBERRY DR	875	26	22,750	Residential	AC	82
23850	QUEENSDALE DR	337	26	32,156	Residential	AC	64
23860	QUIET PINE RD	201	25	5,025	Residential	AC	81
23870	QUIETWOOD PL	659	31	20,429	Residential	AC	85
23880	QUIMBY CT	539	29	15,631	Residential	AC	75
23890	QUINCY ST	669	23	15,387	Residential	AC	71
2390	AZALEA BLUFF DR	226	16	3,616	Residential	AC	74
23900	RACEPATH ST	736	31	107,578	Residential	AC	61
23910	RADNOR ST	615	24	42,832	Residential	AC	99
23920	RADWAY CT	169	40	6,760	Residential	AC	79
23930	RAEBURN CT	680	28	19,040	Residential	AC	92
23940	RAIL FENCE CT	368	36	13,248	Residential	AC	68
23950	RAILROAD ST	508	21	20,643	Residential	AC	82
23960	RAINHAM CT	223	38	8,474	Residential	AC	51
23970	RAINIER DR	693	34	61,225	Residential	AC	61
23980	RAINSFORD DR	688	26	17,888	Residential	AC	85
23990	RAINTREE DR	437	27	11,799	Residential	AC	84
2400	AZALEA DR	299	26	14,547	Residential	AC	78
24000	RALPH ST	524	34	17,816	Residential	AC	71
24010	RAMBLEWOOD DR	666	35	37,030	Residential	AC	77
24020	RAMONA DR	845	25	46,067	Residential	AC	92
24030	RAMPART DR	165	25	4,125	Residential	AC	53
24040	RAMSHORN DR	469	29	13,601	Residential	AC	62
24050	RANALDI ST	313	33	10,329	Residential	AC	81
24060	RANCHO DR	566	28	41,975	Residential	AC	74
24070	RANDINITA DR	1,365	25	34,125	Residential	AC	73
24080	RANDLEMAN ST	466	31	32,492	Residential	AC	86

Fayetteville, NC

Appendix C - Branch Inventory and Condition

BranchID	Branch Name	Pavement Length (ft)	Average Pavement Width (ft)	Branch Area (ft2)	Section Rank	Pavement Type	Branch PCI
24090	RANDOLPH AVE	986	25	73,695	Residential	AC	68
2410	AZTEK PL	445	31	13,795	Residential	AC	82
24100	RANGOON CT	76	73	5,548	Residential	AC	48
24110	RANKIN ST	742	26	59,471	Residential	AC	72
24120	RANNOCK CT	238	39	9,282	Residential	AC	61
24130	RANNOCK DR	819	26	119,758	Residential	AC	91
24140	RATHBURN CT	325	33	10,725	Residential	AC	76
24150	RAVEN PL	714	22	25,654	Residential	AC	77
24160	RAVENCROFT CT	541	30	16,230	Residential	AC	89
24170	RAVENHILL DR	920	35	119,724	Residential	AC	59
24180	RAY AVE	492	42	122,870	Residential	AC	71
24190	RAY RD	233	27	6,291	Residential	AC	86
2420	B ST	457	36	87,351	Residential	AC	62
24200	RAYCONDA RD	634	29	82,504	Residential	AC	77
24210	RAYMOND ST	390	24	9,360	Residential	AC	72
24220	RAYNOR DR	821	25	50,335	Residential	AC	65
24230	RAYNOR RD	621	34	35,948	Residential	AC	69
24240	RECTORY CT	410	30	12,300	Residential	AC	77
24250	RED TIP RD	1,574	57	89,718	Residential	AC	64
24260	REDCLIFF DR	455	25	11,375	Residential	AC	49
24270	REDDING CT	212	32	6,784	Residential	AC	56
24280	REDFIELD CT	253	37	9,361	Residential	AC	72
24290	REDSTONE DR	718	26	24,613	Residential	AC	83
2430	BACARRO PL	187	41	7,667	Residential	AC	64
24300	REDWOOD AVE	428	30	43,524	Residential	AC	73
24310	REDWOOD DR	558	29	134,980	Residential	AC	61
24320	REEDY CREEK DR	907	26	70,585	Residential	AC	82
24330	REEVES ST	467	20	33,829	Residential	AC	64
24340	REGAL CT	392	35	13,720	Residential	AC	80
24350	REGAN AVE	527	23	23,230	Residential	AC	74
24360	REGENT CT	234	22	5,148	Residential	AC	66
24370	REGIMENT DR	469	25	63,147	Residential	AC	71
24380	REGIS CT	603	28	16,884	Residential	AC	69
24390	REID CT	443	30	13,290	Residential	AC	63
2440	BADGER CT	433	31	13,423	Residential	AC	62
24400	REMBRANDT DR	552	20	77,287	Residential	AC	76
24410	REMINGTON RD	975	31	48,006	Residential	AC	66
24420	RENEE CT	153	13	3,816	Residential	AC	73
24430	RENFROW DR	289	24	13,529	Residential	AC	81
24440	RENTON CT	443	32	14,176	Residential	AC	67
24450	REVERE ST	1,228	23	39,951	Residential	AC	71
24460	REXDALE ST	543	25	31,813	Residential	AC	58
24470	RHEMISH DR	525	26	109,390	Residential	AC	100

Fayetteville, NC

Appendix C - Branch Inventory and Condition

BranchID	Branch Name	Pavement Length (ft)	Average Pavement Width (ft)	Branch Area (ft2)	Section Rank	Pavement Type	Branch PCI
24480	RHEW ST	855	20	17,100	Residential	AC	61
24490	RHODHISS CT	141	42	5,922	Residential	AC	49
2450	BADIN CT	475	34	16,150	Residential	AC	60
24500	RHONE ST	1,129	21	23,709	Residential	AC	67
24510	RICHARDSON AVE	421	22	29,763	Residential	AC	86
24520	RICHBOROUGH CT	255	34	8,670	Residential	AC	87
24530	RICHMOND DR	1,700	20	34,000	Residential	AC	79
24540	RICHWOOD CT	898	36	54,046	Residential	AC	65
24550	RIDGE MANOR DR	1,093	27	39,056	Residential	AC	77
24560	RIDGE RD	545	23	42,689	Residential	AC	56
24570	RIDGECREST AVE	494	30	43,556	Residential	AC	73
24580	RIDGEMONT PL	446	33	14,718	Residential	AC	72
24590	RIDGEWAY CT	296	25	7,400	Residential	AC	100
2460	BADIN LAKE LN	915	27	34,830	Residential	AC	88
24600	RIDGEWAY DR	332	31	107,960	Residential	AC	88
24610	RIDGEWOOD ST	417	19	7,923	Residential	AC	86
24620	RIDLEY CT	211	40	8,440	Residential	AC	78
24630	RIEGELWOOD ST	311	26	22,462	Residential	AC	52
24640	RIM RD	651	32	197,243	Residential	AC	65
24650	RIMROCK CT	198	33	12,159	Residential	AC	64
24660	RIPLEY PL	273	33	9,009	Residential	AC	92
24670	RITCHE CT	429	30	12,870	Residential	AC	72
24680	RIVENDALE DR	208	38	7,904	Residential	AC	53
24690	RIVENHURST DR	690	26	17,940	Residential	AC	70
2470	BAGDAD RD	730	21	26,547	Residential	AC	54
24700	RIVENOAK DR	857	33	43,461	Residential	AC	71
24710	RIVER LANDING DR	418	23	14,674	Residential	AC	84
24720	RIVERCHASE PL	565	29	16,385	Residential	AC	83
24730	RIVERCLIFF RD	878	27	76,061	Residential	AC	75
24740	RIVERCROFT RD	651	28	29,456	Residential	AC	84
24750	RIVERDELL DR	1,774	20	35,480	Residential	AC	78
24760	RIVERGATE RD	855	27	36,482	Residential	AC	85
24770	RIVERMEADE DR	550	30	32,335	Residential	AC	74
24780	RIVERPARK DR	162	19	6,312	Residential	AC	87
24790	RIYHAD RD	436	29	12,644	Residential	AC	71
2480	BAHAMA LOOP	465	36	112,075	Residential	AC	59
24800	ROANOKE RD	227	23	10,136	Residential	AC	68
24810	ROBERTA CT	523	19	9,937	Residential	AC	65
24820	ROBESON ST ON RAMP	194	36	6,984	Residential	AC	76
24830	ROBIN ST	471	21	9,891	Residential	AC	82
24840	ROCHESTER DR	563	31	49,130	Residential	AC	51
24850	ROCK AVE	1,230	23	45,939	Residential	AC	66
24860	ROCK CANYON DR	324	27	41,379	Residential	AC	65

Fayetteville, NC

Appendix C - Branch Inventory and Condition

BranchID	Branch Name	Pavement Length (ft)	Average Pavement Width (ft)	Branch Area (ft2)	Section Rank	Pavement Type	Branch PCI
24870	ROCK SPRING RD	926	31	90,209	Residential	AC	63
24880	ROCKCLIFF RD	575	26	14,950	Residential	AC	100
24890	ROCKFORD DR	704	21	50,417	Residential	AC	84
2490	BAHIA LOOP	175	17	2,975	Residential	AC	55
24900	ROCKINGHAM RD	611	34	38,692	Residential	AC	68
24910	ROCKLEDGE AVE	651	23	14,973	Residential	AC	43
24920	ROCKPORT DR	651	29	18,879	Residential	AC	63
24930	ROCKRIDGE LN	493	27	57,738	Residential	AC	95
24940	ROCKTREE CT	289	27	20,472	Residential	AC	74
24950	ROCKWOOD DR	965	32	30,880	Residential	AC	58
24960	RODIE AVE	470	21	61,606	Residential	AC	72
24970	RODRIGUEZ CT	590	30	17,700	Residential	AC	72
24980	RODWELL RD	1,681	25	67,062	Residential	AC	80
24990	ROGERS DR	750	31	236,555	Residential	AC	73
2500	BAILEY CT	255	36	9,180	Residential	AC	55
25000	ROLLING HILL RD	908	27	141,830	Residential	AC	55
25010	ROLLING MEADOWS LN	590	30	41,973	Residential	AC	100
25020	ROLLINGWOOD CIR	1,517	24	36,408	Residential	AC	62
25030	ROLLS AVE	1,165	23	40,758	Residential	AC	79
25040	ROMAIN CT	302	31	9,362	Residential	AC	88
25050	RONALD REAGAN DR	1,004	23	91,585	Residential	AC	89
25060	ROOSEVELT DR	612	22	13,464	Residential	AC	73
25070	ROSEBUD DR	534	22	11,748	Residential	AC	70
25080	ROSECROFT DR	624	23	14,352	Residential	AC	96
25090	ROSEHILL RD	1,889	45	418,993	Arterial	AC	70
2510	BAILEY ST	717	21	15,057	Residential	AC	83
25100	ROSEMARY DR	1,984	37	73,408	Residential	AC	70
25110	ROSEWOOD AVE	394	27	31,163	Residential	AC	66
25120	ROSSMORE DR	637	28	39,160	Residential	AC	82
25130	ROSWELL RD	599	34	20,366	Residential	AC	96
25140	ROTTINGHAM CT	285	35	9,975	Residential	AC	92
25150	ROUGEMART DR	505	24	12,120	Residential	AC	89
25160	ROUNDTREE DR	393	28	128,281	Residential	AC	79
25170	ROWAN ST	558	31	110,756	Residential	AC	78
25180	ROWLAND CIR	917	30	27,510	Residential	AC	71
25190	ROXIE AVE	655	28	254,624	Residential	AC	68
2520	BAIN DR	908	37	45,067	Residential	AC	78
25200	ROYAL SPRINGS ST	676	25	16,900	Residential	AC	78
25210	ROYSTON CT	508	29	14,732	Residential	AC	82
25220	RUBY RD	726	28	152,446	Residential	AC	65
25230	RUDLAND CT	739	30	22,170	Residential	AC	59
25240	RUDOLPH ST	792	30	23,760	Residential	AC	45
25250	RUGGLES CT	440	28	12,320	Residential	AC	75

Fayetteville, NC

Appendix C - Branch Inventory and Condition

BranchID	Branch Name	Pavement Length (ft)	Average Pavement Width (ft)	Branch Area (ft2)	Section Rank	Pavement Type	Branch PCI
25260	RULNICK ST	1,397	21	29,337	Residential	AC	61
25270	RUMFORD PL	560	31	17,360	Residential	AC	69
25280	RUNNYMEDE DR	731	25	27,775	Residential	AC	79
25290	RURITAN DR	776	22	47,604	Residential	AC	82
2530	BAKER ST	716	36	25,776	Residential	AC	78
25300	RUSH RD	352	31	82,194	Residential	AC	72
25310	RUSHMORE DR	357	26	36,348	Residential	AC	70
25320	RUSTBURG DR	633	26	41,910	Residential	AC	66
25330	RUSTIC HAVEN DR	422	23	9,706	Residential	AC	53
25340	RUSTLAND DR	955	27	45,645	Residential	AC	67
25350	RUSTLEWOOD DR	285	35	18,481	Residential	AC	83
25360	RUTH ST	1,169	24	28,056	Residential	AC	64
25370	RUTHERGLEN DR	602	25	82,606	Residential	AC	89
25380	RUTLEDGE DR	342	31	20,530	Residential	AC	74
25390	RUTON CT	383	30	11,490	Residential	AC	84
2540	BAKERS MILL RD	900	32	28,800	Residential	AC	64
25400	RYAN ST	898	32	310,145	Residential	AC	66
25410	RYDER CT	372	37	13,764	Residential	AC	78
25420	RYDER ST	473	27	22,457	Residential	AC	75
25430	RYEFIELD DR	456	26	50,829	Residential	AC	82
25440	SABINE DR	907	26	38,744	Residential	AC	73
25450	SABLE DR	813	24	19,512	Residential	AC	57
25460	SADDLE RIDGE RD	568	31	73,713	Residential	AC	92
25470	SAGE ST	716	23	28,174	Residential	AC	86
25480	SALIBA LN	224	34	7,616	Residential	AC	72
25490	SALINAS CT	656	30	19,680	Residential	AC	65
2550	BALBOA ST	324	24	7,776	Residential	AC	59
25500	SALISBURY RD	574	19	10,906	Residential	AC	62
25510	SALTWELL PL	363	31	22,207	Residential	AC	74
25520	SAM CAMERON AVE	756	31	23,436	Residential	AC	64
25530	SAMUEL ST	441	25	21,866	Residential	AC	83
25540	SAN CARLOS PL	683	26	17,758	Residential	AC	79
25550	SAN JUAN DR	717	28	20,076	Residential	AC	59
25560	SANCHEZ DR	979	24	23,496	Residential	AC	33
25570	SANCTUARY DR	221	30	6,630	Residential	AC	90
25580	SANDALWOOD DR	739	24	130,513	Residential	AC	60
25590	SANDFIELD CT	633	32	20,256	Residential	AC	73
2560	BALDCYPRESS CT	124	60	7,440	Residential	AC	74
25600	SANDHILL DR	2,184	34	74,256	Residential	AC	60
25610	SANDHURST DR	407	30	48,858	Residential	AC	64
25620	SANDRA DR	523	27	66,995	Residential	AC	79
25630	SANDRIDGE DR	344	29	49,358	Residential	AC	66
25640	SANDSTONE DR	403	33	50,846	Residential	AC	75

Fayetteville, NC

Appendix C - Branch Inventory and Condition

BranchID	Branch Name	Pavement Length (ft)	Average Pavement Width (ft)	Branch Area (ft2)	Section Rank	Pavement Type	Branch PCI
25650	SANDYSTONE CIR	560	29	16,240	Residential	AC	87
25660	SANFORD DR	343	32	10,976	Residential	AC	69
25670	SANTA FE DR	434	39	100,789	Residential	AC	78
25680	SANTIATO DR	750	27	104,841	Residential	AC	79
25690	SAPONA RD	921	19	31,716	Residential	AC	64
2570	BALDOON DR	493	33	123,141	Residential	AC	69
25700	SARASOTA DR	572	26	52,224	Residential	AC	93
25710	SARAZEN DR	489	24	23,328	Residential	AC	62
25720	SATTERWHITE PL	151	16	4,819	Residential	AC	78
25730	SAXONY PL	373	38	14,174	Residential	AC	62
25740	SCAMPTON DR	493	30	33,678	Residential	AC	71
25750	SCARBOROUGH ST	364	20	14,183	Residential	AC	73
25760	SCARECROW CT	735	29	21,315	Residential	AC	84
25770	SCENIC VIEW DR	498	29	28,884	Residential	AC	81
25780	SCHAFFER PL	211	35	14,331	Residential	AC	75
25790	SCHICK PL	371	29	10,759	Residential	AC	88
2580	BALFOUR PL	526	40	21,040	Residential	AC	69
25800	SCHLEY DR	1,059	24	25,416	Residential	AC	85
25810	SCHMIDT ST	214	21	16,154	Residential	AC	52
25820	SCHONNER CT	256	33	8,448	Residential	AC	92
25830	SCHOOL ST	967	22	35,515	Residential	AC	58
25840	SCHULT DR	368	21	29,923	Residential	AC	83
25850	SCOTLAND DR	481	28	43,750	Residential	AC	59
25860	SCOTT AVE	643	30	38,538	Residential	AC	77
25870	SCOTTSDALE DR	432	27	39,487	Residential	AC	66
25880	SCOTTY HILL RD	652	26	51,017	Residential	AC	87
25890	SCOTTYWOOD DR	1,050	31	32,550	Residential	AC	84
2590	BALTOSROL LN	114	28	3,192	Residential	AC	56
25900	SCULLY DR	1,134	28	31,752	Residential	AC	61
25910	SEABROOK RD	821	31	125,184	Residential	AC	70
25920	SEAFARER DR	174	36	6,264	Residential	AC	91
25930	SEAFORD DR	878	24	78,693	Residential	AC	68
25940	SEATON PL	487	27	13,149	Residential	AC	92
25950	SEAVISTA CT	307	29	8,903	Residential	AC	89
25960	SEAWATER CT	247	31	7,657	Residential	AC	88
25970	SECOND ST	352	21	7,392	Residential	AC	75
25980	SEDBERRY ST	716	22	15,752	Residential	AC	64
25990	SELKIRK PL	295	30	8,850	Residential	AC	31
2600	BANBURY CT	247	40	9,880	Residential	AC	79
26000	SELWYN CT	430	27	21,000	Residential	AC	88
26010	SELZNICK PL	434	31	13,454	Residential	AC	91
26020	SEMINOLE DR	509	24	12,216	Residential	AC	73
26030	SENATOR DR	999	23	29,544	Residential	AC	42

Fayetteville, NC

Appendix C - Branch Inventory and Condition

BranchID	Branch Name	Pavement Length (ft)	Average Pavement Width (ft)	Branch Area (ft2)	Section Rank	Pavement Type	Branch PCI
26040	SENECA DR	759	31	23,529	Residential	AC	59
26050	SENOMA PL	446	28	12,488	Residential	AC	62
26060	SENTINEL DR	317	24	7,608	Residential	AC	89
26070	SEPTEMBER CT	198	38	7,524	Residential	AC	88
26080	SEQUOIA RD	582	18	30,936	Residential	AC	69
26090	SERRO DR	301	19	5,719	Residential	AC	84
2610	BANBURY DR	1,263	35	112,627	Residential	AC	78
26100	SESSOMS ST	551	25	26,775	Residential	AC	77
26110	SEWELL ST	330	31	18,817	Residential	AC	82
26120	SEXTON CT	453	31	14,043	Residential	AC	68
26130	SHADBUSH LN	835	25	20,875	Residential	AC	68
26140	SHADOW LN	346	25	16,268	Residential	AC	72
26150	SHADOWLAWN DR	563	32	39,586	Residential	AC	69
26160	SHADS FORD BLVD	2,101	23	48,323	Residential	AC	70
26170	SHADY GROVE LN	804	25	31,128	Residential	AC	82
26180	SHADY KNOLL LN	480	25	22,803	Residential	AC	92
26190	SHADY LN	458	20	9,160	Residential	AC	84
2620	BANCROFT DR	335	35	34,790	Residential	AC	71
26200	SHAGBARK RD	366	26	18,691	Residential	AC	67
26210	SHALOAM CT	155	43	6,665	Residential	AC	88
26220	SHAMBREY ST	778	31	24,118	Residential	AC	71
26230	SHAMROCK DR	1,145	33	37,785	Residential	AC	68
26240	SHAMUS CT	158	42	6,636	Residential	AC	89
26250	SHANNON DR	315	31	45,662	Residential	AC	61
26260	SHASTA ST	369	30	22,089	Residential	AC	74
26270	SHAW RD	383	23	38,359	Residential	AC	60
26280	SHAW RD EXT	635	31	71,226	Residential	AC	76
26290	SHAWCROFT RD	707	27	203,752	Residential	AC	70
2630	BANDERA DR	390	31	24,206	Residential	AC	62
26300	SHAWCROSS LN	1,061	26	27,586	Residential	AC	83
26310	SHEA CT	279	35	9,765	Residential	AC	77
26320	SHEARWATER DR	931	25	23,275	Residential	AC	92
26330	SHEDD AVE	421	21	8,841	Residential	AC	50
26340	SHELBY CIR	335	33	11,055	Residential	AC	66
26350	SHENANDOAH DR	693	23	97,746	Residential	AC	61
26360	SHEPHARD ST	635	20	32,159	Residential	AC	73
26370	SHERATON DR	1,505	25	37,625	Residential	AC	71
26380	SHERINGHAM DR	309	27	8,343	Residential	AC	74
26390	SHERMAN DR	328	33	68,178	Residential	AC	82
2640	BANGOR CT	267	33	8,811	Residential	AC	31
26400	SHERROD DR	815	25	43,149	Residential	AC	67
26410	SHERROD PL	418	15	6,270	Residential	AC	61
26420	SHERWOOD DR	413	12	4,956	Residential	AC	67

Fayetteville, NC

Appendix C - Branch Inventory and Condition

BranchID	Branch Name	Pavement Length (ft)	Average Pavement Width (ft)	Branch Area (ft2)	Section Rank	Pavement Type	Branch PCI
26430	SHILLINGLAW CIR	1,563	26	76,352	Residential	AC	90
26440	SHILOH CT	171	33	5,643	Residential	AC	51
26450	SHILOH DR	453	24	102,087	Residential	AC	61
26460	SHIMMER DR	420	26	28,536	Residential	AC	87
26470	SHIRLEY CT	540	19	10,260	Residential	AC	52
26480	SHIVELY CT	312	29	9,048	Residential	AC	83
26490	SHOPTON CT	740	24	17,760	Residential	AC	74
2650	BANKSIDE DR	605	29	24,950	Residential	AC	63
26500	SHORELINE DR	419	32	102,708	Residential	AC	91
26510	SHOREWAY DR	620	22	25,032	Residential	AC	55
26520	SHORTRIDGE RD	1,047	27	115,320	Residential	AC	69
26530	SHOSHONE PL	412	27	20,649	Residential	AC	79
26540	SHOVELER CT	484	26	12,584	Residential	AC	84
26550	SHUMONT DR	880	26	22,880	Residential	AC	84
26560	SIERRA CT	418	29	12,122	Residential	AC	64
26570	SIESTA CT	262	35	9,170	Residential	AC	77
26580	SIGMAN ST	616	29	35,234	Residential	AC	93
26590	SILENT HEART LN	311	33	10,263	Residential	AC	88
2660	BANNERMAN CT	245	39	9,555	Residential	AC	68
26600	SILK LN	1,201	24	28,824	Residential	AC	76
26610	SILVER OAKS DR	1,767	22	52,240	Residential	AC	87
26620	SILVER PINE CT	568	28	15,904	Residential	AC	62
26630	SILVER PINE DR	885	22	40,800	Residential	AC	57
26640	SILVERSTONE CT	305	35	10,675	Residential	AC	58
26650	SIMMONS ST	517	25	12,925	Residential	AC	51
26660	SIMPSON ST	701	24	16,824	Residential	AC	88
26670	SINCLAIR ST	453	31	14,043	Residential	AC	47
26680	SINGLETARY PL	219	38	8,322	Residential	AC	48
26690	SINGLETON CIR	269	32	8,608	Residential	AC	72
2670	BANYAN RD	468	28	24,800	Residential	AC	70
26700	SIPLE AVE	653	23	75,278	Residential	AC	62
26710	SKATEWAY DR	338	33	25,322	Residential	AC	72
26720	SKYCLIFF CT	537	35	18,795	Residential	AC	70
26730	SKYCREST DR	815	30	88,374	Residential	AC	58
26740	SKYE DR	1,792	32	145,877	Residential	AC	65
26750	SKYE PL	257	34	8,738	Residential	AC	70
26760	SKYHAWK DR	986	21	42,314	Residential	AC	76
26770	SKYLINE DR	688	24	29,218	Residential	AC	48
26780	SKYVIEW DR	603	30	52,088	Residential	AC	83
26790	SLATER AVE	907	29	131,783	Residential	AC	90
2680	BARBER AVE	962	29	27,898	Residential	AC	49
26800	SLOAN AVE	617	20	34,391	Residential	AC	65
26810	SMITH ST	426	22	27,252	Residential	AC	72

Fayetteville, NC

Appendix C - Branch Inventory and Condition

BranchID	Branch Name	Pavement Length (ft)	Average Pavement Width (ft)	Branch Area (ft2)	Section Rank	Pavement Type	Branch PCI
26820	SMITHFIELD ST	486	20	18,885	Residential	AC	83
26830	SNEAD AVE	339	31	10,509	Residential	AC	72
26840	SOACHA CT	323	26	16,289	Residential	AC	89
26850	SOFFE DR	702	19	22,037	Residential	AC	48
26860	SOJOURNER DR	139	23	3,197	Residential	AC	60
26870	SOMERSET CT	284	33	9,372	Residential	AC	61
26880	SONNET CT	295	33	9,735	Residential	AC	60
26890	SONNET DR	301	24	21,691	Residential	AC	60
2690	BARBOUR CT	541	36	19,476	Residential	AC	61
26900	SONORA PL	235	33	7,755	Residential	AC	63
26910	SORGHUM WAY	234	36	8,424	Residential	AC	46
26920	SOURWOOD DR	473	25	47,646	Residential	AC	48
26930	SOUTH BANK CT	232	33	7,656	Residential	AC	92
26940	SOUTH SHIELD DR	973	26	32,910	Residential	AC	85
26950	SOUTHAMPTON CT	420	25	10,500	Residential	AC	48
26960	SOUTHBEND DR	313	26	39,570	Residential	AC	47
26970	SOUTHGATE RD	704	25	118,787	Residential	AC	86
26980	SOUTHLAND DR	726	23	106,816	Residential	AC	81
26990	SOUTHPORT RD	610	31	36,122	Residential	AC	75
2700	BARFIELD DR	661	29	32,166	Residential	AC	75
27000	SOUTHRIDGE CT	931	25	29,235	Residential	AC	80
27010	SOUTHVIEW CIR	1,383	28	170,710	Residential	AC	66
27020	SOUTHWICK DR	728	30	119,675	Residential	AC	67
27030	SPARROW DR	304	24	7,296	Residential	AC	43
27040	SPAULDING ST	1,206	23	27,738	Residential	AC	61
27050	SPEARS DR	550	23	12,650	Residential	AC	71
27060	SPELLMAN DR	1,238	20	24,760	Residential	AC	65
27070	SPENCER ST	618	21	12,978	Residential	AC	67
27080	SPINDLETREE DR	291	26	56,379	Residential	AC	88
27090	SPINEL DR	309	32	66,322	Residential	AC	75
2710	BARGAIN ST	335	44	28,245	Residential	AC	85
27100	SPINNING WHEEL RD	271	21	9,043	Residential	AC	92
27110	SPIRALWOOD DR	825	24	19,800	Residential	AC	60
27120	SPIVEY ST	1,052	20	21,040	Residential	AC	55
27130	SPOTTED OWL CT	207	36	7,452	Residential	AC	81
27140	SPRING ST	349	22	21,552	Residential	AC	68
27150	SPRING VALLEY RD	340	34	11,560	Residential	AC	60
27160	SPRING WATER CT	151	44	6,644	Residential	AC	78
27170	SPRINGWOOD PL	241	39	9,399	Residential	AC	47
27180	SPRUCE DR	578	23	50,993	Residential	AC	76
27190	SPRUCE ST	863	36	158,376	Residential	AC	57
2720	BARGEMASTER DR	273	32	25,536	Residential	AC	91
27200	SPRUCEWOOD RD	1,141	30	34,230	Residential	AC	87

Fayetteville, NC

Appendix C - Branch Inventory and Condition

BranchID	Branch Name	Pavement Length (ft)	Average Pavement Width (ft)	Branch Area (ft2)	Section Rank	Pavement Type	Branch PCI
27210	SPY GLASS DR	290	26	55,082	Residential	AC	68
27220	SQUIRE LN	343	20	11,716	Residential	AC	73
27230	SQUIRREL ST	640	20	12,800	Residential	AC	52
27240	ST ANDREWS CT	230	33	7,590	Residential	AC	50
27250	ST AUGUSTINE AVE	1,149	29	33,321	Residential	AC	69
27260	ST GEORGES HILL	373	31	11,563	Residential	AC	82
27270	ST JOHNS WOOD	745	33	24,585	Residential	AC	84
27280	ST JULIAN WAY	962	25	124,355	Residential	AC	81
27290	ST LOUIS ST	576	23	50,881	Residential	AC	69
2730	BARGES LN	524	29	21,357	Residential	AC	62
27300	ST MARTINS PL	504	26	13,104	Residential	AC	91
27310	ST MARYS PKWY	286	19	41,841	Residential	AC	77
27320	ST PAUL AVE	747	26	51,756	Residential	AC	66
27330	ST THOMAS RD	612	23	79,867	Residential	AC	72
27340	STACKHOUSE DR	240	28	30,624	Residential	AC	89
27350	STAFFORD DR	853	26	22,178	Residential	AC	93
27360	STAMPER RD	712	39	212,981	Residential	AC	64
27370	STANBERRY CT	256	25	6,400	Residential	AC	59
27380	STANBERRY ST	508	28	51,138	Residential	AC	59
27390	STANDARD DR	686	26	57,261	Residential	AC	82
2740	BARKLEY DR	456	36	16,416	Residential	AC	68
27400	STANDINGSTONE DR	855	23	19,665	Residential	AC	79
27410	STANDISH CT	545	26	14,170	Residential	AC	85
27420	STANFORD CT	219	38	8,322	Residential	AC	60
27430	STANHOPE ST	360	24	16,800	Residential	AC	93
27440	STANSFIELD DR	1,281	20	104,002	Residential	AC	64
27450	STANTON ST	750	25	26,625	Residential	AC	69
27460	STAR HILL AVE	670	31	37,262	Residential	AC	85
27470	STARMOUNT DR	214	22	4,708	Residential	AC	66
27480	STARPOINT DR	452	26	11,752	Residential	AC	78
27490	STATE AVE	271	22	15,421	Residential	AC	65
2750	BARKSDALE RD	870	35	76,620	Residential	AC	67
27500	STEAMBOAT CT	262	37	9,694	Residential	AC	40
27510	STEDMAN ST	639	21	26,867	Residential	AC	57
27520	STELLA ST	172	54	9,288	Residential	AC	91
27530	STEVENS ST	281	21	11,802	Residential	AC	74
27540	STILES PL	155	40	6,200	Residential	AC	76
27550	STILLWATER DR	424	20	24,105	Residential	AC	89
27560	STITCH ST	334	25	8,350	Residential	AC	82
27570	STOCKBRIDGE CT	419	29	12,151	Residential	AC	66
27580	STOCKPORT CIR	239	32	7,648	Residential	AC	80
27590	STOCKTON DR	1,780	33	58,740	Residential	AC	83
2760	BARLEY HILL CT	920	32	29,440	Residential	AC	27

Fayetteville, NC

Appendix C - Branch Inventory and Condition

BranchID	Branch Name	Pavement Length (ft)	Average Pavement Width (ft)	Branch Area (ft2)	Section Rank	Pavement Type	Branch PCI
27600	STOKES CT	281	29	31,773	Residential	AC	86
27610	STONE WAY CT	583	30	17,490	Residential	AC	45
27620	STONECLAVE PL	900	29	26,100	Residential	AC	67
27630	STONEHOUSE CT	184	35	6,440	Residential	AC	66
27640	STONELEIGH DR	1,722	23	39,606	Residential	AC	78
27650	STONEWASH DR	415	22	35,067	Residential	AC	90
27660	STONEWOOD DR	658	21	31,457	Residential	AC	67
27670	STONEYKIRK DR	1,390	29	138,000	Residential	AC	94
27680	STONEYKIRK DR ON RAMP	102	18	1,836	Residential	AC	72
27690	STONINGTON DR	460	24	61,575	Residential	AC	85
2770	BARNABUS CIR	211	16	6,553	Residential	AC	74
27700	STOUT ST	315	31	19,220	Residential	AC	71
27710	STRATFORD RD	972	29	28,188	Residential	AC	80
27720	STRATHDON AVE	751	26	56,062	Residential	AC	75
27730	STRATHMORE AVE	1,125	24	71,377	Residential	AC	80
27740	STRICKLAND BRIDGE RD	1,596	23	36,708	Residential	AC	64
27750	STRIDE LN	84	18	2,901	Residential	AC	70
27760	STUART AVE	533	30	28,503	Residential	AC	54
27770	STUBBS ST	638	31	19,778	Residential	AC	88
27780	SUDBURY DR	312	25	48,178	Residential	AC	52
27790	SUFFOLK CT	572	27	15,444	Residential	AC	62
2780	BARNES ST	235	27	6,345	Residential	AC	89
27800	SUGA CIR	1,262	24	30,288	Residential	AC	47
27810	SUGAR CANE CIR	754	25	107,992	Residential	AC	62
27820	SUGARBIN LN	429	26	11,154	Residential	AC	93
27830	SUGARIDGE LN	452	30	24,407	Residential	AC	48
27840	SUGARLOAF PL	506	28	14,168	Residential	AC	67
27850	SUMAC CIR	1,003	25	134,989	Residential	AC	56
27860	SUMMER DUCK RD	1,295	25	32,375	Residential	AC	88
27870	SUMMER HILL CT	293	22	6,446	Residential	AC	67
27880	SUMMER HILL RD	1,137	29	136,733	Residential	AC	69
27890	SUMMER RIDGE RD	573	22	44,229	Residential	AC	92
2790	BARNWELL PL	372	35	13,020	Residential	AC	83
27900	SUMMERCHASE DR	795	27	253,719	Residential	AC	89
27910	SUMMERLIN DR	726	25	56,226	Residential	AC	57
27920	SUMMERTIME RD	1,261	28	79,967	Residential	AC	78
27930	SUMMERWOOD DR	417	31	12,927	Residential	AC	60
27940	SUMMIT AVE	986	21	37,082	Residential	AC	97
27950	SUMTER PL	267	37	9,879	Residential	AC	60
27960	SUNBURY DR	864	21	65,447	Residential	AC	74
27970	SUNCHASE CT	205	31	6,355	Residential	AC	52
27980	SUNCHASE DR	669	26	50,510	Residential	AC	68
27990	SUNCOAST DR	289	28	16,184	Residential	AC	84

Fayetteville, NC

Appendix C - Branch Inventory and Condition

BranchID	Branch Name	Pavement Length (ft)	Average Pavement Width (ft)	Branch Area (ft2)	Section Rank	Pavement Type	Branch PCI
2800	BARRETT ST	357	28	9,996	Residential	AC	86
28000	SUNDOWN DR	501	26	35,906	Residential	AC	72
28010	SUNFISH CT	237	32	7,584	Residential	AC	89
28020	SUNNY CREST DR	700	31	21,700	Residential	AC	93
28030	SUNNYSIDE CIR	249	42	10,458	Residential	AC	56
28040	SUNRISE CIR	377	30	11,310	Residential	AC	64
28050	SUNSET AVE	679	31	38,161	Residential	AC	46
28060	SUREGROW CT	258	37	9,546	Residential	AC	50
28070	SURF PL	158	40	6,320	Residential	AC	72
28080	SUSSEX DR	1,363	20	32,798	Residential	AC	85
28090	SUTTON ST	295	23	19,731	Residential	AC	60
2810	BARRINGTON CIR	612	35	21,420	Residential	AC	67
28100	SUZANNE ST	1,433	16	22,928	Residential	AC	46
28110	SWAIN ST	1,038	26	26,988	Residential	AC	62
28120	SWAINEY AVE	933	20	31,119	Residential	AC	53
28130	SWAN ISLAND CT	606	26	28,998	Residential	AC	74
28140	SWANN ST	865	27	118,255	Residential	AC	89
28150	SWEETBAY CIR	1,260	22	27,720	Residential	AC	55
28160	SWEETGUM CIR	748	32	46,778	Residential	AC	91
28170	SWIFTCREEK DR	221	23	9,849	Residential	AC	87
28180	SYCAMORE CT	260	34	8,840	Residential	AC	66
28190	SYCAMORE DAIRY RD	2,102	52	450,523	Residential	AC	56
2820	BARRINGTON CROSS	315	36	22,680	Residential	AC	72
28200	SYDNEY DR	996	26	25,896	Residential	AC	63
28210	SYKES POND RD	2,571	26	117,362	Residential	AC	69
28220	SYLVAN RD	367	18	35,432	Residential	AC	60
28230	TABER CT	343	30	10,290	Residential	AC	69
28240	TABLEROCK DR	139	44	9,835	Residential	AC	71
28250	TACOMA CT	296	35	10,360	Residential	AC	61
28260	TAFT ST	627	23	14,421	Residential	AC	36
28270	TAHOE CT	216	37	7,992	Residential	AC	66
28280	TALLSTONE DR	476	23	25,355	Residential	AC	80
28290	TALLY DR	243	33	8,019	Residential	AC	63
2830	BARRON WAY	1,642	28	45,976	Residential	AC	74
28300	TALLY HO DR	318	30	26,155	Residential	AC	89
28310	TALLYWOOD DR	537	36	53,673	Residential	AC	53
28320	TALUS RD	745	27	78,019	Residential	AC	74
28330	TAMARACK DR	550	33	60,397	Residential	AC	70
28340	TAMPA AVE	572	27	15,444	Residential	AC	68
28350	TAMPICO CT	773	32	24,736	Residential	AC	56
28360	TAMWORTH CT	247	34	8,398	Residential	AC	74
28370	TANBARK DR	292	32	9,344	Residential	AC	65
28380	TANGERINE DR	1,182	29	43,504	Residential	AC	81

Fayetteville, NC

Appendix C - Branch Inventory and Condition

BranchID	Branch Name	Pavement Length (ft)	Average Pavement Width (ft)	Branch Area (ft2)	Section Rank	Pavement Type	Branch PCI
28390	TANGLEWOOD DR	500	22	30,767	Residential	AC	69
2840	BARRY DR	488	23	11,224	Residential	AC	57
28400	TANGORA LN	647	26	16,822	Residential	AC	77
28410	TANNEN CT	128	74	9,472	Residential	AC	69
28420	TARA WAY DR	576	23	13,248	Residential	AC	77
28430	TARARE CT	214	34	7,276	Residential	AC	55
28440	TARBERT AVE	343	26	34,669	Residential	AC	88
28450	TAREYTON RD	380	26	45,662	Residential	AC	69
28460	TARHEEL DR	585	23	31,252	Residential	AC	75
28470	TARMORE CT	430	27	11,610	Residential	AC	94
28480	TARRYTOWN DR	598	24	14,352	Residential	AC	79
28490	TARWICK AVE	339	31	20,685	Residential	AC	63
2850	BARTLETT CT	465	36	16,740	Residential	AC	58
28500	TAVISTOCK CT	194	39	7,566	Residential	AC	66
28510	TAYBERRY CT	963	19	24,791	Residential	AC	61
28520	TAYLOR DR	1,051	33	34,683	Residential	AC	74
28530	TEACHERS DR	589	26	26,282	Residential	AC	91
28540	TEAGUE ST	497	23	11,431	Residential	AC	85
28550	TEAL CT	359	27	9,693	Residential	AC	67
28560	TELFAIR DR	723	23	31,028	Residential	AC	60
28570	TEMPE CT	427	29	12,383	Residential	AC	61
28580	TEMPERANCE DR	604	29	17,516	Residential	AC	60
28590	TEMPLE AVE	867	24	47,320	Residential	AC	82
2860	BARTLETT RD	307	29	8,903	Residential	AC	66
28600	TENTER DR	217	46	9,982	Residential	AC	72
28610	TERRY CIR	753	31	46,688	Residential	AC	56
28620	THAD ST	394	22	8,668	Residential	AC	78
28630	THAMESFORD RD	756	25	125,486	Residential	AC	81
28640	THATFORD CT	229	36	8,244	Residential	AC	50
28650	THELBERT DR	992	51	114,791	Residential	AC	79
28660	THISTLE CT	161	41	6,601	Residential	AC	68
28670	THOMAS AVE	609	26	15,834	Residential	AC	70
28680	THOMAS WOOD DR	698	23	37,995	Residential	AC	100
28690	THOMASVILLE CT	261	31	8,091	Residential	AC	96
2870	BARTOW DR	998	34	67,262	Residential	AC	67
28700	THORNCLIFF DR	724	33	88,716	Residential	AC	78
28710	THORNDIKE DR	669	24	103,314	Residential	AC	84
28720	THORNGATE DR	902	27	24,354	Residential	AC	73
28730	THORNWALD CT	238	29	6,902	Residential	AC	57
28740	THORNWOOD PL	687	27	29,806	Residential	AC	64
28750	THURSBY CROSS	362	25	14,930	Residential	AC	68
28760	THURSTON CT	197	37	7,289	Residential	AC	86
28770	TIBS RUN DR	287	27	36,978	Residential	AC	65

Fayetteville, NC

Appendix C - Branch Inventory and Condition

BranchID	Branch Name	Pavement Length (ft)	Average Pavement Width (ft)	Branch Area (ft2)	Section Rank	Pavement Type	Branch PCI
28780	TIFFANY CT	335	27	16,962	Residential	AC	73
28790	TILLERY LN	748	25	18,700	Residential	AC	67
2880	BARWICK DR	1,251	29	36,279	Residential	AC	93
28800	TILLINGHAST ST	469	30	26,923	Residential	AC	49
28810	TILLMAN CT	179	41	7,339	Residential	AC	94
28820	TILTON CT	234	33	7,722	Residential	AC	63
28830	TIMBERCROFT LN	932	25	146,125	Residential	AC	67
28840	TIMBERLAKE DR	866	31	45,992	Residential	AC	91
28850	TIMBERLAND DR	693	21	62,799	Residential	AC	67
28860	TIMBERROCK CT	434	27	11,718	Residential	AC	80
28870	TIMBERWOOD DR	784	26	38,046	Residential	AC	75
28880	TIN LIZZA DR	554	26	42,104	Residential	AC	69
28890	TINDALL CT	547	26	14,222	Residential	AC	76
2890	BARWIN DR	399	28	33,042	Residential	AC	72
28900	TINE RD	1,419	13	18,447	Residential	AC	87
28910	TINMAN DR	764	28	39,788	Residential	AC	91
28920	TIPPERARY CT	166	39	6,474	Residential	AC	86
28930	TIREE DR	337	24	32,380	Residential	AC	47
28940	TITUS CT	256	40	10,240	Residential	AC	99
28950	TIVERTON ST	1,246	27	33,642	Residential	AC	73
28960	TOGGEL AVE	713	27	19,251	Residential	AC	41
28970	TOKAY DR	548	38	153,737	Residential	AC	69
28980	TOLAR ST	645	25	22,703	Residential	AC	86
28990	TOLEDO CT	193	38	7,334	Residential	AC	72
2900	BASEWOOD DR	178	24	4,272	Residential	AC	33
29000	TOLGATE RD	691	23	40,238	Residential	AC	58
29010	TOLLHOUSE DR	368	28	83,736	Residential	AC	65
29020	TOPAZ CT	437	33	14,421	Residential	AC	79
29030	TOPCON ST	334	25	8,350	Residential	AC	43
29040	TOPEKA ST	1,571	51	98,285	Residential	AC	68
29050	TOPHAT ST	307	22	13,445	Residential	AC	73
29060	TORBAY DR	873	25	42,582	Residential	AC	55
29070	TORCHIE ST	366	25	9,150	Residential	AC	67
29080	TORCROSS DR	573	26	75,747	Residential	AC	65
29090	TORONTO CT	166	40	6,640	Residential	AC	69
2910	BASHFORD CT	163	44	7,172	Residential	AC	41
29100	TORRANCE LN	830	24	19,920	Residential	AC	82
29110	TORREY DR	840	32	82,240	Residential	AC	79
29120	TOUCHSTONE DR	1,232	25	151,701	Residential	AC	81
29130	TOWHEE ST	569	26	14,794	Residential	AC	88
29140	TOWN CREEK DR	244	18	8,784	Residential	AC	74
29150	TOWNSEND ST	705	22	15,510	Residential	AC	64
29160	TOXAWAY CT	214	39	8,346	Residential	AC	61

Fayetteville, NC

Appendix C - Branch Inventory and Condition

BranchID	Branch Name	Pavement Length (ft)	Average Pavement Width (ft)	Branch Area (ft2)	Section Rank	Pavement Type	Branch PCI
29170	TRADE ST	480	32	68,203	Residential	AC	57
29180	TRADEWINDS DR	978	28	69,980	Residential	AC	73
29190	TRAINER DR	965	31	40,562	Residential	AC	58
2920	BASHLOT PL	528	30	15,840	Residential	AC	87
29200	TRAMPAS CT	463	28	12,964	Residential	AC	63
29210	TREE PL	434	30	13,020	Residential	AC	69
29220	TREETOP DR	563	30	87,982	Residential	AC	84
29230	TREGONY PL	280	33	9,240	Residential	AC	68
29240	TRENTON RD	640	24	31,091	Residential	AC	47
29250	TRENTWOOD CT	382	36	13,752	Residential	AC	60
29260	TRES CT	420	31	13,020	Residential	AC	64
29270	TREVINO DR	769	24	32,811	Residential	AC	62
29280	TREVOR LN	865	26	22,490	Residential	AC	65
29290	TREYBURN BLVD	263	27	36,980	Residential	AC	84
2930	BASS DR	392	29	11,368	Residential	AC	80
29300	TRIANGLE PL	476	22	22,997	Residential	AC	57
29310	TRIBUNE CT	169	42	7,098	Residential	AC	74
29320	TRINITY DR	378	31	23,126	Residential	AC	79
29330	TROLL CT	168	36	6,048	Residential	AC	76
29340	TROPHY CT	653	30	19,590	Residential	AC	80
29350	TROTWOOD DR	452	21	17,546	Residential	AC	76
29360	TROY DR	765	21	30,296	Residential	AC	67
29370	TRUEWINDS DR	236	31	23,793	Residential	AC	91
29380	TRUMAN DR	1,142	31	35,402	Residential	AC	61
29390	TRYON DR	612	30	102,215	Residential	AC	79
2940	BATEMAN CT	199	22	4,378	Residential	AC	46
29400	TUCKAHOE CT	194	37	7,178	Residential	AC	65
29410	TUCKERTOWN LN	666	27	17,982	Residential	AC	73
29420	TUCSON DR	858	23	40,149	Residential	AC	60
29430	TULIP DR	1,069	25	26,725	Residential	AC	81
29440	TUNBRIDGE DR	248	19	8,934	Residential	AC	55
29450	TUNIS CT	199	40	7,960	Residential	AC	66
29460	TUPELO CIR	721	24	32,215	Residential	AC	70
29470	TURKEY RIDGE DR	696	25	33,074	Residential	AC	76
29480	TURKEY RUN	415	32	13,280	Residential	AC	55
29490	TURNBERRY CIR	1,152	23	42,504	Residential	AC	86
2950	BATH LN	563	35	19,705	Residential	AC	77
29500	TURNPIKE RD	613	26	72,285	Residential	AC	61
29510	TURQUOISE RD	268	27	64,630	Residential	AC	73
29520	TURTLE POINT DR	276	25	11,574	Residential	AC	66
29530	TUXFORD PL	345	37	12,765	Residential	AC	73
29540	TWEED DR	407	30	12,210	Residential	AC	80
29550	TWIN ACRES DR	809	24	19,416	Residential	AC	82

Fayetteville, NC

Appendix C - Branch Inventory and Condition

BranchID	Branch Name	Pavement Length (ft)	Average Pavement Width (ft)	Branch Area (ft2)	Section Rank	Pavement Type	Branch PCI
29560	TWIN CREEK CT	769	26	19,994	Residential	AC	80
29570	TWIN OAK DR	494	33	32,032	Residential	AC	59
29580	TWINFLOWER CT	114	59	6,726	Residential	AC	74
29590	TWO BALE LN	359	51	79,408	Residential	AC	75
2960	BATHWELL DR	361	35	12,635	Residential	AC	63
29600	TYLER DR	316	28	40,654	Residential	AC	73
29610	TYSOR DR	706	19	19,817	Residential	AC	83
29620	UMSTEAD RD	931	25	44,846	Residential	AC	72
29630	UNDERWOOD ST	618	23	14,214	Residential	AC	62
29640	UNION ST	693	40	27,720	Residential	AC	82
29650	UNIVERSITY AVE	1,100	30	33,000	Residential	AC	54
29660	UPTON ST	318	18	5,724	Residential	AC	71
29670	URIAH DR	590	26	15,340	Residential	AC	65
29680	UTILE RD	489	28	38,220	Residential	AC	64
29690	UTOPIA CT	143	25	3,575	Residential	AC	77
2970	BATTLE RD	421	31	59,252	Residential	AC	76
29700	VAGABOND DR	1,107	19	21,033	Residential	AC	85
29710	VALDESE CT	147	29	8,250	Residential	AC	77
29720	VALENCIA CT	150	43	6,450	Residential	AC	64
29730	VALENCIA DR	597	30	50,426	Residential	AC	77
29740	VALHALLA CT	528	30	15,840	Residential	AC	58
29750	VALIANT DR	294	21	6,174	Residential	AC	88
29760	VALLEY RD	705	31	128,244	Residential	AC	67
29770	VALLEY RIDGE DR	324	27	16,725	Residential	AC	66
29780	VALMEAD CT	310	28	17,030	Residential	AC	85
29790	VAN BUREN AVE	648	30	40,794	Residential	AC	66
2980	BAVARIA PL	356	35	12,460	Residential	AC	54
29800	VAN DYKE PL	359	24	23,018	Residential	AC	80
29810	VAN GRAYSON LOOP	562	27	29,250	Residential	AC	83
29820	VANCE DR	190	31	5,890	Residential	AC	61
29830	VANDEMERE AVE	741	30	54,504	Residential	AC	58
29840	VANDENBERG DR	889	23	86,697	Residential	AC	86
29850	VANDER ST	438	19	8,322	Residential	AC	70
29860	VANSTORY ST	676	21	37,690	Residential	AC	65
29870	VARGA ST	209	24	9,960	Residential	AC	79
29880	VARRENE ST	537	25	13,425	Residential	AC	87
29890	VARSITY DR	957	32	60,199	Residential	AC	64
2990	BAXTER ST	186	32	23,440	Residential	AC	78
29900	VAUGHN RD	637	27	118,509	Residential	AC	46
29910	VEANNA DR	1,579	24	37,896	Residential	AC	85
29920	VENTURE DR	877	27	23,679	Residential	AC	77
29930	VERMONT ST	344	24	8,256	Residential	AC	77
29940	VERNON CT	377	22	8,294	Residential	AC	73

Fayetteville, NC

Appendix C - Branch Inventory and Condition

BranchID	Branch Name	Pavement Length (ft)	Average Pavement Width (ft)	Branch Area (ft2)	Section Rank	Pavement Type	Branch PCI
29950	VESPER LN	1,204	25	70,247	Residential	AC	72
29960	VESTAL AVE	502	28	84,882	Residential	AC	67
29970	VICKSBURG CT	226	32	7,232	Residential	AC	90
29980	VIGILANTE CT	158	42	6,636	Residential	AC	62
29990	VIKING RD	557	24	24,931	Residential	AC	76
3000	BAY SHORE DR	389	27	48,170	Residential	AC	68
30000	VILLAGE DR	790	58	744,778	Arterial	AC	71
30010	VINEYARD DR	631	21	33,662	Residential	AC	86
30020	VINTAGE CT	370	32	11,840	Residential	AC	49
30030	VIRGINIA AVE	378	22	38,942	Residential	AC	56
30040	VISTA DR	892	32	53,270	Residential	AC	68
30050	VIVIAN DR	481	25	35,114	Residential	AC	67
30060	VIXEN ST	272	23	6,256	Residential	AC	69
30070	VOGEL DR	491	53	43,600	Residential	AC	11
30080	WACCAMAW CT	440	30	13,200	Residential	AC	69
30090	WADDELL DR	811	30	62,753	Residential	AC	74
3010	BAYBERRY CT	471	35	16,485	Residential	AC	68
30100	WADSWORTH PL	780	29	22,620	Residential	AC	68
30110	WAGON WHEEL CT	243	37	8,991	Residential	AC	45
30120	WAGONER DR	551	28	58,021	Residential	AC	65
30130	WAKEFIELD DR	1,087	26	41,670	Residential	AC	79
30140	WALCOTT PL	454	29	13,166	Residential	AC	77
30150	WALDEN RD	503	25	43,197	Residential	AC	82
30160	WALDWICK RD	746	24	35,810	Residential	AC	72
30170	WALKER CT	420	33	13,860	Residential	AC	71
30180	WALKER ST	530	29	80,555	Residential	AC	67
30190	WALKING LN	819	28	22,932	Residential	AC	84
3020	BAYFIELD LOOP	1,173	26	30,498	Residential	AC	66
30200	WALL ST	954	23	21,942	Residential	AC	87
30210	WALLINGFORD CT	450	30	13,500	Residential	AC	84
30220	WALNUT DR	811	20	68,802	Residential	AC	77
30230	WALSTONE RD	664	31	58,428	Residential	AC	63
30240	WALTER REED RD	1,672	40	139,201	Residential	AC	57
30250	WALTER ST	449	32	14,368	Residential	PCC	81
30260	WALTON PL	210	31	6,510	Residential	AC	85
30270	WALWORTH RD	480	22	10,560	Residential	AC	55
30280	WANDA CIR	303	27	8,181	Residential	AC	70
30290	WAREHAM CT	297	33	9,801	Residential	AC	90
3030	BAYFIELD ST	243	26	16,344	Residential	AC	46
30300	WARMSPRINGS DR	445	23	48,128	Residential	AC	69
30310	WASHINGTON DR	988	31	73,931	Residential	AC	67
30320	WATAUGA RD	622	32	45,455	Residential	AC	67
30330	WATER ST	1,013	32	32,416	Residential	AC	83

Fayetteville, NC

Appendix C - Branch Inventory and Condition

BranchID	Branch Name	Pavement Length (ft)	Average Pavement Width (ft)	Branch Area (ft2)	Section Rank	Pavement Type	Branch PCI
30340	WATERBURY DR	591	28	117,883	Residential	AC	76
30350	WATERBURY PL	173	45	7,785	Residential	AC	74
30360	WATERCREST CT	387	33	12,771	Residential	AC	83
30370	WATERDALE CT	377	32	12,064	Residential	AC	86
30380	WATERFORD DR	535	24	24,348	Residential	AC	61
30390	WATERGAP DR	573	26	27,153	Residential	AC	70
3040	BAYHAM CT	423	36	15,228	Residential	AC	83
30400	WATERLESS ST	1,429	31	75,795	Residential	AC	81
30410	WATERS EDGE DR	414	29	174,639	Residential	AC	58
30420	WATERSPLASH LN	321	23	29,392	Residential	AC	76
30430	WATERVIEW CT	427	24	10,248	Residential	AC	76
30440	WATERWOOD DR	973	28	27,244	Residential	AC	61
30450	WATLING CT	244	25	6,100	Residential	AC	74
30460	WAVERLY CT	230	29	6,670	Residential	AC	83
30470	WAXHAW DR	788	25	58,864	Residential	AC	60
30480	WAYBERRY DR	915	33	30,195	Residential	AC	57
30490	WAYDE ST	346	20	6,920	Residential	AC	60
3050	BAYLEAF DR	812	29	54,031	Residential	AC	75
30500	WAYNE LN	879	28	121,070	Residential	AC	65
30510	WAYSIDE RD	503	22	65,145	Residential	AC	68
30520	WEATHERFORD RD	622	24	84,592	Residential	AC	75
30530	WEATHERGREEN DR	632	25	15,800	Residential	AC	76
30540	WEAVERHALL DR	920	24	44,124	Residential	AC	74
30550	WEBB ST	591	24	14,184	Residential	AC	59
30560	WEBSTER AVE	851	25	21,275	Residential	AC	73
30570	WEDGEWOOD DR	742	30	80,856	Residential	AC	64
30580	WEEPING WATER RUN	1,834	27	55,080	Residential	AC	62
30590	WEISEGER ST	313	21	12,474	Residential	AC	59
3060	BAYSDEN CT	425	34	14,450	Residential	AC	55
30600	WEISKOPF CT	266	31	15,661	Residential	AC	65
30610	WEISS AVE	1,264	31	89,281	Residential	AC	48
30620	WELDON AVE	594	33	19,602	Residential	AC	95
30630	WELFORD PL	338	34	11,492	Residential	AC	86
30640	WELLINGTON DR	991	32	78,486	Residential	AC	80
30650	WELLONS DR	697	25	56,822	Residential	AC	78
30660	WELMONT DR	747	31	62,769	Residential	AC	70
30670	WELSH PL	964	28	51,794	Residential	AC	66
30680	WENDELL PL	559	26	14,534	Residential	AC	73
30690	WENDOVER DR	1,904	28	53,312	Residential	AC	73
3070	BAYSTONE RD	1,025	29	29,725	Residential	AC	64
30700	WENTWORTH PL	485	31	15,035	Residential	AC	71
30710	WEST DR	322	32	20,298	Residential	AC	67
30720	WESTCHESTER DR	1,111	30	33,330	Residential	AC	67

Fayetteville, NC

Appendix C - Branch Inventory and Condition

BranchID	Branch Name	Pavement Length (ft)	Average Pavement Width (ft)	Branch Area (ft2)	Section Rank	Pavement Type	Branch PCI
30730	WESTCLIFF RD	493	25	12,325	Residential	AC	82
30740	WESTDALE DR	499	31	42,164	Residential	AC	75
30750	WESTERLY DR	774	24	30,293	Residential	AC	82
30760	WESTFIELD RD	737	26	63,894	Residential	AC	82
30770	WESTFORK DR	573	26	27,009	Residential	AC	82
30780	WESTHAVEN DR	601	33	19,833	Residential	AC	73
30790	WESTHILL DR	703	32	51,622	Residential	AC	72
3080	BAYVIEW DR	356	36	34,596	Residential	AC	69
30800	WESTLAKE RD	456	44	73,370	Residential	AC	52
30810	WESTLAWN AVE	737	22	32,428	Residential	AC	66
30820	WESTMINSTER DR	450	31	33,690	Residential	AC	76
30830	WESTMONT DR	440	32	119,664	Residential	AC	72
30840	WESTOVER PL	199	42	8,358	Residential	AC	29
30850	WESTVIEW DR	358	31	44,323	Residential	AC	66
30860	WESTWATER WAY	836	31	25,916	Residential	AC	63
30870	WESTWOOD DR	705	28	36,775	Residential	AC	83
30880	WEYMOUTH CT	244	36	8,784	Residential	AC	90
30890	WHEAT WAY	297	35	10,395	Residential	AC	36
3090	BAYWATER DR	476	31	108,700	Residential	AC	85
30900	WHEELING ST	720	25	60,284	Residential	AC	88
30910	WHIPPLE TREE LN	559	35	19,565	Residential	AC	58
30920	WHISKERLAKE DR	396	27	32,811	Residential	AC	53
30930	WHISPERING MEADOW LN	461	29	13,369	Residential	AC	95
30940	WHITBURN AVE	1,202	22	38,538	Residential	AC	77
30950	WHITCOMB DR	925	23	21,275	Residential	AC	85
30960	WHITE OAK CT	614	39	23,946	Residential	AC	67
30970	WHITE ST	326	23	7,498	Residential	AC	75
30980	WHITEHALL DR	454	27	102,614	Residential	AC	67
30990	WHITEMOSS CT	300	29	22,558	Residential	AC	95
3100	BAYWOOD POINT DR	264	28	14,063	Residential	AC	89
31000	WHITFIELD ST	728	34	112,401	Collector	AC	60
31010	WHITHORN CT	676	29	19,604	Residential	AC	81
31020	WHITNEY DR	575	30	40,827	Residential	AC	70
31030	WICHITA DR	488	23	96,898	Residential	AC	66
31040	WICKER CT	488	26	12,688	Residential	AC	77
31050	WICKERSHAM RD	1,034	27	88,030	Residential	AC	62
31060	WICKFORD CT	527	27	14,229	Residential	AC	62
31070	WICKLOW PL	351	33	11,583	Residential	AC	93
31080	WIGWAM DR	1,099	27	29,673	Residential	AC	54
31090	WILBERFORCE CT	589	26	15,314	Residential	AC	69
3110	BEALE ST	383	35	13,405	Residential	AC	59
31100	WILBON DR	679	31	21,049	Residential	AC	49
31110	WILD CAT RD	484	23	19,164	Residential	AC	92

Fayetteville, NC

Appendix C - Branch Inventory and Condition

BranchID	Branch Name	Pavement Length (ft)	Average Pavement Width (ft)	Branch Area (ft2)	Section Rank	Pavement Type	Branch PCI
31120	WILD RIDGE DR	149	22	3,278	Residential	AC	90
31130	WILDER CT	197	38	7,486	Residential	AC	72
31140	WILDER DR	1,018	25	51,105	Residential	AC	89
31150	WILDLIFE WAY	1,050	28	29,400	Residential	AC	61
31160	WILEY ST	576	20	11,520	Residential	AC	41
31170	WILLBOROUGH AVE	747	33	49,256	Residential	AC	81
31180	WILLIAM CLARK RD	268	32	29,168	Residential	AC	78
31190	WILLIAMS ST	430	33	68,133	Residential	AC	63
3120	BEAR CREEK CIR	430	25	109,261	Residential	AC	76
31200	WILLIAMSBURGH DR	414	26	50,344	Residential	AC	74
31210	WILLISTON ST	633	21	13,293	Residential	AC	85
31220	WILLIWOOD RD	739	23	30,532	Residential	AC	93
31230	WILLOW CT	378	33	12,474	Residential	AC	61
31240	WILLOW RUN LN	792	33	26,136	Residential	AC	75
31250	WILLOW ST	461	35	41,157	Residential	AC	63
31260	WILMA ST	621	21	37,124	Residential	AC	78
31270	WILSON AVE	658	19	12,502	Residential	AC	80
31280	WILSON ST	349	23	16,333	Residential	AC	67
31290	WILTSHIRE RD	1,180	31	70,240	Residential	AC	84
3130	BEAUBIEN DR	355	29	41,460	Residential	AC	71
31300	WINCHESTER CT	192	37	7,104	Residential	AC	83
31310	WINCHESTER ST	623	26	86,649	Residential	AC	68
31320	WINDCROSS CT	381	28	10,668	Residential	AC	69
31330	WINDEMERE DR	1,032	23	38,380	Residential	AC	59
31340	WINDFIELD CT	416	29	12,064	Residential	AC	68
31350	WINDFLOWER DR	699	32	54,792	Residential	AC	82
31360	WINDING CREEK RD	994	28	44,619	Residential	AC	79
31370	WINDJAMMER CIR	296	30	8,880	Residential	AC	80
31380	WINDLOCK DR	643	27	122,691	Residential	AC	90
31390	WINDMILL RD	894	23	26,854	Residential	AC	44
3140	BEAUFORT DR	1,197	23	27,531	Residential	AC	63
31400	WINDSOR DR	1,122	31	83,958	Residential	AC	74
31410	WINDY GROVE CT	405	32	12,960	Residential	AC	87
31420	WINDY HILL CIR	281	25	7,025	Residential	AC	62
31430	WINDY KNOLL PL	646	29	18,734	Residential	AC	94
31440	WINGATE RD	829	24	78,583	Residential	AC	78
31450	WINNABOW DR	681	29	63,760	Residential	AC	88
31460	WINSLOW ST	1,155	30	221,898	Collector	AC	71
31470	WINSTON AVE	271	31	23,305	Residential	AC	78
31480	WINTER PARK DR	424	18	15,369	Residential	AC	87
31490	WINTERBERRY DR	645	25	29,407	Residential	AC	62
3150	BEAUMONT RD	663	36	23,868	Residential	AC	75
31500	WINTERGREEN DR	514	23	22,928	Residential	AC	61

Fayetteville, NC

Appendix C - Branch Inventory and Condition

BranchID	Branch Name	Pavement Length (ft)	Average Pavement Width (ft)	Branch Area (ft2)	Section Rank	Pavement Type	Branch PCI
31510	WINTERLOCHEN RD	1,179	31	110,836	Residential	AC	59
31520	WINTERWOOD DR	924	24	51,255	Residential	AC	94
31530	WINTON DR	464	27	23,648	Residential	AC	77
31540	WISCONSIN DR	289	31	14,337	Residential	AC	54
31550	WITHERS DR	1,009	24	24,216	Residential	AC	47
31560	WOLCOTT CT	103	76	7,828	Residential	AC	91
31570	WOODARD CT	204	36	7,344	Residential	AC	68
31580	WOODBERRY LN	341	27	9,207	Residential	AC	67
31590	WOODBINE AVE	524	29	20,318	Residential	AC	58
3160	BEAVER CREEK DR	400	26	20,774	Residential	AC	66
31600	WOODCLIFT DR	458	32	57,297	Residential	AC	54
31610	WOODCREST RD	493	28	52,504	Residential	AC	64
31620	WOODFIELD RD	627	23	14,421	Residential	AC	80
31630	WOODHAVEN CIR	1,233	25	30,825	Residential	AC	81
31640	WOODLAKE CT	178	39	6,942	Residential	AC	68
31650	WOODLAND DR	325	28	38,493	Residential	AC	57
31660	WOODLEAF LN	274	31	8,494	Residential	AC	74
31670	WOODLINE DR	417	24	38,304	Residential	AC	86
31680	WOODMARK DR	1,067	26	129,851	Residential	AC	65
31690	WOODROW ST	400	30	46,262	Residential	AC	74
3170	BEAVER RUN DR	975	29	218,162	Residential	AC	54
31700	WOODSAGE CIR	419	26	10,894	Residential	AC	71
31710	WOODSIDE AVE	1,119	32	58,816	Residential	AC	74
31720	WOODSTONE CT	229	25	5,725	Residential	AC	100
31730	WORDSWORTH DR	843	28	44,364	Residential	AC	54
31740	WORLEY ST	667	24	27,648	Residential	AC	87
31750	WORSTEAD DR	1,334	26	64,668	Residential	AC	88
31760	WORTH ST	896	26	42,642	Residential	AC	51
31770	WORTHINGTON DR	841	23	58,574	Residential	AC	80
31780	WRIGHT AVE	399	19	7,581	Residential	AC	81
31790	WRIGHT CT	410	27	11,070	Residential	AC	75
3180	BEAVER STONE RD	996	30	77,665	Residential	AC	69
31800	WRIGHT ST	334	23	21,357	Residential	AC	64
31810	WYATT CT	277	37	10,249	Residential	AC	64
31820	WYATT ST	523	30	73,500	Residential	AC	63
31830	WYNNWOOD DR	289	21	17,706	Residential	AC	75
31840	YARDLEY CT	240	36	8,640	Residential	AC	77
31850	YARMOUTH DR	565	19	10,735	Residential	AC	84
31860	YASMIN AVE	143	21	3,003	Residential	AC	88
31870	YELLOWBRICK RD	581	31	114,652	Residential	AC	91
31880	YELLOWSTONE CT	182	39	7,098	Residential	AC	67
31890	YEOMAN DR	316	23	7,268	Residential	AC	66
3190	BECKFORD LN	608	31	40,917	Residential	AC	77

Fayetteville, NC

Appendix C - Branch Inventory and Condition

BranchID	Branch Name	Pavement Length (ft)	Average Pavement Width (ft)	Branch Area (ft2)	Section Rank	Pavement Type	Branch PCI
31900	YONKERS CT	424	28	11,872	Residential	AC	76
31910	YORK RD	591	31	108,468	Residential	AC	67
31920	YORKCHESTER DR	1,022	26	53,081	Residential	AC	88
31930	YORKGATE LN	355	21	18,028	Residential	AC	92
31940	YORKSHIRE DR	363	32	22,875	Residential	AC	72
31950	YOUNGBERRY ST	392	35	13,720	Residential	AC	43
31960	YOUNGSTOWN DR	343	24	24,007	Residential	AC	71
31970	YUCCA CT	360	31	11,160	Residential	AC	68
31980	YUMA CT	215	36	7,740	Residential	AC	69
31990	ZADOCK DR	1,106	26	28,756	Residential	AC	80
3200	BECKHAM PL	223	25	5,575	Residential	AC	72
32000	ZAPATA LN	845	32	27,040	Residential	AC	80
32010	ZENITH CT	218	35	7,630	Residential	AC	80
32020	ZINC CT	280	35	9,800	Residential	AC	73
32030	ZIRCON CT	297	33	9,801	Residential	AC	63
3210	BEDELL PL	213	41	8,733	Residential	AC	81
3220	BEDFORD RD	925	31	55,857	Residential	AC	89
3230	BEDFORDSHIRE PL	379	28	10,612	Residential	AC	82
3240	BEDLOE ST	1,246	26	64,766	Residential	AC	73
3250	BEDROCK DR	733	26	111,266	Residential	AC	67
3260	BEECH ST	467	36	48,648	Residential	AC	60
3270	BEECHNUT CT	296	28	8,288	Residential	AC	41
3280	BEGONIA DR	889	29	25,781	Residential	AC	86
3290	BELEWS CREEK LN	735	29	21,315	Residential	AC	87
3300	BELFAST CT	298	34	10,132	Residential	AC	39
3310	BELFORD RD	737	33	177,873	Residential	AC	80
3320	BELL ST	366	34	12,444	Residential	AC	52
3330	BELLARTHUR LN	577	30	17,310	Residential	AC	88
3340	BELLE TERRE CT	645	24	15,480	Residential	AC	75
3350	BELLEMEADE RD	515	36	18,540	Residential	AC	60
3360	BELLFLOWER ST	363	27	9,801	Residential	AC	72
3370	BELLINGHAM WAY	1,016	27	41,028	Residential	AC	89
3380	BELLWOOD CT	247	37	9,139	Residential	AC	64
3390	BELMONT AVE	482	23	19,888	Residential	AC	59
3400	BELMONT CIR	202	23	4,646	Residential	AC	45
3410	BELVEDERE AVE	490	36	49,841	Residential	AC	93
3420	BENDIX PL	181	44	7,964	Residential	AC	63
3430	BENEVENTE LOOP	337	20	6,740	Residential	AC	40
3440	BENNETT DR	811	33	49,086	Residential	AC	65
3450	BENNINGTON RD	671	36	61,831	Residential	AC	75
3460	BENSON PL	247	34	15,892	Residential	AC	68
3470	BENT PINE DR	708	27	42,662	Residential	AC	72
3480	BENT TREE DR	700	27	18,900	Residential	AC	71

Fayetteville, NC

Appendix C - Branch Inventory and Condition

BranchID	Branch Name	Pavement Length (ft)	Average Pavement Width (ft)	Branch Area (ft2)	Section Rank	Pavement Type	Branch PCI
3490	BENTON DR	451	32	14,432	Residential	AC	64
3500	BERGER DR	719	29	20,851	Residential	AC	82
3510	BERKLEY PL	367	36	13,212	Residential	AC	58
3520	BERKSHIRE RD	551	35	114,782	Residential	AC	61
3530	BERRIEDALE DR	544	23	157,107	Residential	AC	81
3540	BERTRAM DR	438	29	36,472	Residential	AC	64
3550	BERTRAM PL	472	29	13,688	Residential	AC	47
3560	BERWICK DR	663	34	98,689	Residential	AC	82
3570	BERWYN CROSS	308	35	10,780	Residential	AC	65
3580	BESLY CT	274	29	7,946	Residential	AC	50
3590	BESSEMER CIR	823	31	25,513	Residential	AC	59
3600	BETA ST	465	23	56,126	Residential	AC	66
3610	BETHESDA CT	450	26	11,700	Residential	AC	66
3620	BETHUNE ST	579	27	30,691	Residential	AC	60
3630	BEUER DR	457	33	30,148	Residential	AC	67
3640	BEVERLY DR	502	32	166,172	Residential	AC	62
3650	BEVIL ST	353	36	26,208	Residential	AC	66
3660	BIANCA PL	218	40	8,720	Residential	AC	49
3670	BIBAR RD	495	23	27,716	Residential	AC	66
3680	BIBB CT	262	31	8,122	Residential	AC	47
3690	BIG WOOD RD	1,108	28	31,024	Residential	AC	57
3700	BIGHORN DR	387	30	23,158	Residential	AC	64
3710	BILLINGSFORD CIR	277	34	9,418	Residential	AC	81
3720	BILTMORE DR	674	29	66,244	Residential	AC	76
3730	BIMINI PL	868	32	44,309	Residential	AC	67
3740	BINGHAM PL	767	34	26,078	Residential	AC	77
3750	BIRCH RD	964	27	139,960	Residential	AC	69
3760	BIRCHCREFT DR	582	31	63,021	Residential	AC	93
3770	BIRCHMERE WAY	694	25	72,305	Residential	AC	62
3780	BIRKDALE CT	623	32	19,936	Residential	AC	84
3790	BIRKHOFF LN	1,109	28	31,052	Residential	AC	70
3800	BIRNAM DR	445	32	14,240	Residential	AC	57
3810	BISCAYNE DR	491	35	17,185	Residential	AC	65
3820	BISHOPGATE PL	516	35	18,060	Residential	AC	91
3830	BISMARK CT	177	42	7,434	Residential	AC	59
3840	BITTEROOT CT	451	36	16,236	Residential	AC	72
3850	BITTERSWEET DR	674	20	37,280	Residential	AC	71
3860	BIWAY CIR	194	41	7,954	Residential	AC	78
3870	BIXLEY DR	550	36	36,252	Residential	AC	85
3880	BLACK CREEK CT	318	34	19,607	Residential	AC	80
3890	BLACK DR	334	25	8,350	Residential	AC	65
3900	BLACK TOWER CT	292	38	11,096	Residential	AC	83
3910	BLACKBIRD RD	1,096	29	31,784	Residential	AC	48

Fayetteville, NC

Appendix C - Branch Inventory and Condition

BranchID	Branch Name	Pavement Length (ft)	Average Pavement Width (ft)	Branch Area (ft2)	Section Rank	Pavement Type	Branch PCI
3920	BLACKFRIARS RD	297	34	39,403	Residential	AC	87
3930	BLACKWATER CT	278	26	19,443	Residential	AC	86
3940	BLACKWELL ST	693	22	22,168	Residential	AC	68
3950	BLAIRMORE PL	1,065	27	28,755	Residential	AC	58
3960	BLAIRWOOD DR	441	29	35,330	Residential	AC	45
3970	BLAKE ST	658	25	30,723	Residential	AC	85
3980	BLANDFORD PL	205	40	8,200	Residential	AC	79
3990	BLANKSHIRE RD	928	28	51,036	Residential	AC	88
4000	BLANTON RD	606	29	135,490	Residential	AC	58
4010	BLANTYRE WAY	407	35	28,053	Residential	AC	93
4020	BLAZE CT	318	36	11,448	Residential	AC	54
4030	BLOCKADE RUNNER DR	337	28	84,414	Residential	AC	89
4040	BLOOMFIELD DR	690	28	29,624	Residential	AC	89
4050	BLOOMINGDALE CT	264	33	8,712	Residential	AC	86
4060	BLOUNT ST	568	28	82,910	Collector	AC	71
4070	BLUE HERON CT	126	78	9,828	Residential	AC	82
4080	BLUE ST	743	37	80,065	Residential	AC	50
4090	BLUEJAY CT	450	32	14,400	Residential	AC	80
4100	BLUERIDGE RD	484	36	17,424	Residential	AC	89
4110	BLUESPRINGS RD	318	34	13,838	Residential	AC	84
4120	BLUESTONE LN	357	36	25,716	Residential	AC	64
4130	BLUEWATER PL	495	38	18,810	Residential	AC	66
4140	BLUFF OAK DR	267	26	6,942	Residential	AC	95
4150	BLUFF ST	494	22	22,134	Residential	AC	80
4160	BLUFFSIDE DR	680	26	56,940	Residential	AC	90
4170	BLUFFVIEW DR	497	31	38,492	Residential	AC	64
4180	BLYTHEWOOD LN	961	28	51,940	Residential	AC	63
4190	BOAHN ST	547	20	10,940	Residential	AC	44
4200	BOBWHITE CT	221	37	8,177	Residential	AC	64
4210	BOGOTA CT	368	33	12,144	Residential	AC	91
4220	BOLIN CT	144	42	6,048	Residential	AC	59
4230	BOMBAY DR	851	30	79,655	Residential	AC	58
4240	BONAVENTURE CT	514	28	14,392	Residential	AC	78
4250	BOND CT	143	40	5,720	Residential	AC	61
4260	BONE CREEK DR	502	29	72,330	Residential	AC	79
4270	BONIFACE CT	243	39	9,477	Residential	AC	57
4280	BONITA CT	253	39	9,867	Residential	AC	79
4290	BONNIE BELL LN	760	35	70,349	Residential	AC	91
4300	BONNIE ST	1,334	20	26,680	Residential	AC	58
4310	BOONE TRL EXT	1,146	46	90,084	Residential	AC	75
4320	BOROS DR	857	30	140,457	Residential	AC	65
4330	BORTHWICK DR	916	30	27,480	Residential	AC	48
4340	BOSDEN PL	241	37	8,917	Residential	AC	91

Fayetteville, NC

Appendix C - Branch Inventory and Condition

BranchID	Branch Name	Pavement Length (ft)	Average Pavement Width (ft)	Branch Area (ft2)	Section Rank	Pavement Type	Branch PCI
4350	BOSTIAN DR	620	21	36,832	Residential	AC	59
4360	BOSTICK CT	294	39	11,466	Residential	AC	72
4370	BOSTICK DR	420	30	57,622	Residential	AC	54
4380	BOSWELL CT	336	35	11,760	Residential	AC	72
4390	BOTANY CT	368	33	12,144	Residential	AC	66
4400	BOUNDARY LN	303	27	30,552	Residential	AC	62
4410	BOVILL CT	168	44	7,392	Residential	AC	85
4420	BOW ST	318	42	39,006	Arterial	AC	88
4430	BOW ST ON RAMP	168	29	4,872	Arterial	AC	66
4440	BOWDEN RD	1,577	20	31,540	Residential	AC	74
4450	BOWLING GREEN DR	612	29	32,102	Residential	AC	73
4460	BOWMAN CT	315	33	10,395	Residential	AC	50
4470	BOXLEY CT	415	35	14,525	Residential	AC	95
4480	BOYER CT	165	36	5,940	Residential	AC	91
4490	BRACEBRIDGE CT	316	34	20,240	Residential	AC	68
4500	BRADDOCK DR	623	36	32,112	Residential	AC	62
4510	BRADFORD AVE	533	34	70,805	Residential	AC	67
4520	BRADFORD AVE ON RAMP	139	60	8,340	Residential	AC	72
4530	BRADLEY ST	284	32	29,670	Residential	AC	62
4540	BRAEMAR PL	143	46	6,578	Residential	AC	90
4550	BRAGG BLVD OFF	264	20	5,280	Residential	AC	64
4560	BRAGG BLVD ON RAMP	107	25	5,243	Residential	AC	79
4570	BRAINERD AVE	388	35	51,849	Residential	AC	64
4580	BRAMBLEWOOD CT	440	32	14,080	Residential	AC	74
4590	BRANDERMILL RD	467	30	48,855	Residential	AC	62
4600	BRANDON CT	196	32	6,272	Residential	AC	71
4610	BRANDTS LN	461	16	7,376	Residential	AC	53
4620	BRANDYWINE CT	420	31	13,020	Residential	AC	61
4630	BRANNAN WAY	420	36	15,120	Residential	AC	85
4640	BRANSON ST	410	35	113,493	Residential	AC	87
4650	BRASS CT	379	35	26,158	Residential	AC	86
4660	BRASSWOOD DR	775	30	51,715	Residential	AC	75
4670	BRAWLEY AVE	576	32	86,639	Residential	AC	92
4680	BRECHIN RD	817	35	81,501	Residential	AC	71
4690	BRECKINRIDGE ST	382	22	15,223	Residential	AC	68
4700	BREECE ST	363	18	6,534	Residential	AC	77
4710	BREEZEWOOD AVE	1,308	37	94,963	Residential	AC	76
4720	BREMER ST	1,343	21	52,925	Residential	AC	65
4730	BRENDA DR	389	30	54,518	Residential	AC	72
4740	BRENTWOOD DR	420	35	28,490	Residential	AC	73
4750	BRETTON DR	330	30	9,900	Residential	AC	54
4760	BREWER ST	347	27	28,477	Residential	AC	68
4770	BREWSTER DR	605	29	103,837	Residential	AC	88

Fayetteville, NC

Appendix C - Branch Inventory and Condition

BranchID	Branch Name	Pavement Length (ft)	Average Pavement Width (ft)	Branch Area (ft2)	Section Rank	Pavement Type	Branch PCI
4780	BREWSTER PL	258	43	11,094	Residential	AC	58
4790	BRIAR CIR	1,200	36	43,200	Residential	AC	58
4800	BRIARCLIFF DR	547	36	19,692	Residential	AC	54
4810	BRIARCREEK PL	1,032	28	40,552	Residential	AC	59
4820	BRIARGATE LN	1,053	30	31,590	Residential	AC	89
4830	BRIARWOOD LN	324	33	10,692	Residential	AC	69
4840	BRICKYARD DR	371	34	24,861	Residential	AC	92
4850	BRIDGEHEAD CIR	144	42	17,604	Residential	AC	39
4860	BRIDGEMAN DR	1,010	29	29,290	Residential	AC	94
4870	BRIDGER ST	841	36	69,028	Residential	AC	53
4880	BRIDGETON WAY	678	29	19,662	Residential	AC	82
4890	BRIDGETTE ST	345	30	30,180	Residential	AC	92
4900	BRIGADOON LN	546	27	14,742	Residential	AC	54
4910	BRIGHT VIEW ST	201	39	7,839	Residential	AC	94
4920	BRIGHTON RD	786	36	56,258	Residential	AC	72
4930	BRIGHTWOOD DR	2,009	28	56,252	Residential	AC	68
4940	BRINKLEY ST	1,250	36	70,452	Residential	AC	85
4950	BRISBANE CT	599	32	19,168	Residential	AC	94
4960	BRISBY CT	186	42	7,812	Residential	AC	73
4970	BRISTLECONE DR	568	37	71,535	Residential	AC	70
4980	BRISTOL DR	764	33	41,166	Residential	AC	74
4990	BRITON CIR	985	28	37,296	Residential	AC	85
5000	BRITON CT	211	36	12,761	Residential	AC	84
5010	BROAD ST	1,019	31	73,176	Residential	AC	54
5020	BROADELL DR	808	37	104,726	Residential	AC	60
5030	BROADFOOT AVE	418	43	66,084	Residential	AC	46
5040	BROADGATE RD	272	31	15,392	Residential	AC	92
5050	BROADMAN AVE	1,301	29	77,781	Residential	AC	68
5060	BROADMORE DR	646	31	64,500	Residential	AC	84
5070	BROADVIEW DR	482	35	69,780	Residential	AC	64
5080	BROCKWOOD ST	870	25	69,378	Residential	AC	63
5090	BROCTON DR	659	35	65,459	Residential	AC	91
5100	BROKENHURST CT	455	35	15,925	Residential	AC	82
5110	BROMLEY DR	887	29	67,280	Residential	AC	69
5120	BROMSWORTH TRL	1,155	28	32,340	Residential	AC	55
5130	BRONCO LN	437	26	48,758	Residential	AC	70
5140	BRONWYN ST	329	24	31,516	Residential	AC	96
5150	BROOK ST	404	25	30,463	Residential	AC	60
5160	BROOKBERRY CT	693	34	23,562	Residential	AC	66
5170	BROOKCLIFF RD	506	29	36,768	Residential	AC	92
5180	BROOKEMERE PL	300	31	32,346	Residential	AC	81
5190	BROOKFIELD RD	487	26	63,139	Residential	AC	74
5200	BROOKFORD CT	436	34	14,824	Residential	AC	73

Fayetteville, NC

Appendix C - Branch Inventory and Condition

BranchID	Branch Name	Pavement Length (ft)	Average Pavement Width (ft)	Branch Area (ft2)	Section Rank	Pavement Type	Branch PCI
5210	BROOKGREEN DR	918	30	37,095	Residential	AC	58
5220	BROOKHAVEN DR	823	36	29,628	Residential	AC	77
5230	BROOKRIDGE DR	1,220	29	35,380	Residential	AC	79
5240	BROOKSHIRE ST	1,121	29	245,278	Residential	AC	72
5250	BROOKSIDE AVE	262	36	28,188	Residential	AC	68
5260	BROOKWOOD AVE	435	28	47,605	Residential	AC	62
5270	BROOMFIELD CT	299	36	10,764	Residential	AC	71
5280	BROOMSGROVE DR	716	29	62,152	Residential	AC	70
5290	BROUGHAM RD	355	28	19,768	Residential	AC	81
5300	BROWNS LN	387	26	10,062	Residential	AC	68
5310	BROWNWOOD CT	254	41	10,414	Residential	AC	63
5320	BROYHILL RD	397	29	32,654	Residential	AC	91
5330	BRUCEMOUNT PL	421	36	15,156	Residential	AC	88
5340	BRUNER ST	446	28	12,488	Residential	AC	74
5350	BRUNSWICK RD	833	28	86,849	Residential	AC	67
5360	BRUSH CREEK RD	789	33	26,037	Residential	AC	69
5370	BRUSSELS CT	648	24	15,552	Residential	AC	84
5380	BRYAN ST	407	27	41,659	Residential	AC	62
5390	BRYANSTONE WAY	989	33	72,190	Residential	AC	67
5400	BRYN MAWR DR	517	37	63,992	Residential	AC	45
5410	BUCK CT	198	40	7,920	Residential	AC	73
5420	BUCKCREEK CT	115	14	4,869	Residential	AC	73
5430	BUCKHEAD RD	563	27	15,201	Residential	AC	98
5440	BUCKHORN RD	673	28	37,221	Residential	AC	76
5450	BUCKINGHAM AVE	671	37	64,921	Residential	AC	77
5460	BUDDINGBROOK DR	241	29	19,315	Residential	AC	86
5470	BUDDY CIR	1,159	22	25,498	Residential	AC	86
5480	BUENA VISTA DR	968	37	57,461	Residential	AC	60
5490	BUFFALOBERRY PL	212	42	8,904	Residential	AC	93
5500	BUGLE CALL DR	517	31	44,850	Residential	AC	73
5510	BUHMANN DR	1,270	28	99,980	Residential	AC	54
5520	BUIE CIR	471	29	13,659	Residential	AC	60
5530	BUIE CT	514	40	20,560	Residential	AC	69
5540	BULLARD ST	271	28	7,588	Residential	AC	68
5550	BULLOCK ST	342	25	17,082	Residential	AC	47
5560	BULOVA PL	242	40	9,680	Residential	AC	85
5570	BUNDY CT	334	39	13,026	Residential	AC	79
5580	BUNKER HILL RD	840	28	42,465	Residential	AC	74
5590	BURBERRY DR	903	27	49,894	Residential	AC	92
5600	BUREAU DR	927	26	24,102	Residential	AC	33
5610	BURFORD CT	611	30	18,330	Residential	AC	72
5620	BURGENFIELD DR	716	20	38,590	Residential	AC	67
5630	BURGESS ST	345	22	12,464	Residential	AC	44

Fayetteville, NC

Appendix C - Branch Inventory and Condition

BranchID	Branch Name	Pavement Length (ft)	Average Pavement Width (ft)	Branch Area (ft2)	Section Rank	Pavement Type	Branch PCI
5640	BURGOYNE CT	230	41	9,430	Residential	AC	63
5650	BURGOYNE DR	1,072	32	81,227	Residential	AC	69
5660	BURLEIGH PL	390	35	13,650	Residential	AC	73
5670	BURLESON PL	144	42	6,048	Residential	AC	84
5680	BURLINGTON DR	652	31	52,479	Residential	AC	88
5690	BURNETT AVE	789	36	67,817	Residential	AC	79
5700	BURNS ST	751	26	19,526	Residential	AC	60
5710	BURNSIDE PL	850	27	74,477	Residential	AC	89
5720	BURWELL DR	457	29	13,253	Residential	AC	91
5730	BUTLER ST	301	26	15,272	Residential	AC	66
5740	BUTTERMERE DR	765	29	99,944	Residential	AC	62
5750	BUTTERNUT DR	1,360	29	54,102	Residential	AC	73
5760	BUTTERWOOD CIR	379	30	137,065	Residential	AC	61
5770	BUTTONWOOD AVE	560	30	43,088	Residential	AC	80
5780	BUXTON BLVD	425	36	57,589	Residential	AC	91
5790	BYFORD CT	245	40	9,800	Residential	AC	80
5800	BYRD ST	289	34	18,700	Residential	AC	50
5810	C ST	565	23	48,243	Residential	AC	64
5820	CACTUS CT	324	36	11,664	Residential	AC	64
5830	CADE HILL AVE	726	22	27,036	Residential	AC	71
5840	CADMIUM CT	360	36	25,756	Residential	AC	81
5850	CADNEY CT	194	40	7,760	Residential	AC	86
5860	CAGLE CT	243	33	8,019	Residential	AC	83
5870	CAIN RD	531	58	293,513	Collector	AC	71
5880	CAITHNESS DR	527	32	72,528	Residential	AC	68
5890	CALAMAR DR	774	31	142,497	Residential	AC	75
5900	CALCUTT DR	334	36	23,624	Residential	AC	60
5910	CALDERA PL	111	20	5,942	Residential	AC	81
5920	CALDWELL ST	299	27	8,073	Residential	AC	76
5930	CALEDONIA CIR	795	28	59,961	Residential	AC	60
5940	CALISTA CIR	1,159	30	116,240	Residential	AC	83
5950	CALLA CIR	760	30	33,108	Residential	AC	85
5960	CALLAHAN CIR	1,044	28	29,232	Residential	AC	80
5970	CALVER CT	324	36	11,664	Residential	AC	83
5980	CALVIN CIR	429	45	19,305	Residential	AC	74
5990	CAMBRIDGE ST	1,009	44	44,396	Residential	AC	58
6000	CAMELLIA DR	701	36	25,236	Residential	AC	60
6010	CAMELOT DR	967	29	123,645	Residential	AC	73
6020	CAMEO CT	381	41	31,160	Residential	AC	89
6030	CAMPBELL AVE	469	35	85,595	Collector	AC	73
6040	CAMPGROUND CHURCH RD	1,233	58	205,921	Residential	AC	78
6050	CAMROSE CT	241	40	9,640	Residential	AC	90
6060	CAMSON RD	473	33	15,609	Residential	AC	87

Fayetteville, NC

Appendix C - Branch Inventory and Condition

BranchID	Branch Name	Pavement Length (ft)	Average Pavement Width (ft)	Branch Area (ft2)	Section Rank	Pavement Type	Branch PCI
6070	CANAL ST	329	27	8,883	Residential	AC	82
6080	CANARY DR	885	31	27,435	Residential	AC	66
6090	CANBY OAK LN	534	28	32,574	Residential	AC	90
6100	CANDLEHURST PL	691	28	19,348	Residential	AC	87
6110	CANDLEWOOD DR	968	28	122,131	Residential	AC	69
6120	CANFORD LN	329	36	34,532	Residential	AC	84
6130	CANNON ST	574	20	23,463	Residential	AC	69
6140	CANTERBURY DR	609	35	40,718	Residential	AC	78
6150	CANTRELL CT	574	32	18,368	Residential	AC	75
6160	CANYON CT	291	33	9,603	Residential	AC	64
6170	CAPE CENTER DR	439	45	90,720	Residential	AC	76
6180	CAPE CT	315	37	11,655	Residential	AC	79
6190	CAPE FEAR AVE	594	36	94,739	Residential	AC	65
6200	CAPE POINT DR	508	26	25,769	Residential	AC	92
6210	CAPTAINS PL	291	34	9,894	Residential	AC	74
6220	CARDALE DR	285	30	17,119	Residential	AC	95
6230	CARDIFF DR	608	36	35,487	Residential	AC	59
6240	CARDIGON CT	568	29	16,472	Residential	AC	62
6250	CARDINAL CIR	537	23	53,587	Residential	AC	79
6260	CAREYGATE CT	318	38	12,084	Residential	AC	89
6270	CARIBOU CT	400	35	14,000	Residential	AC	80
6280	CARL STEINER RD	763	27	20,601	Residential	AC	88
6290	CARLO ROSSI DR	567	27	15,309	Residential	AC	89
6300	CARLOS AVE	750	29	89,744	Residential	AC	55
6310	CARLOWAY DR	404	28	66,190	Residential	AC	72
6320	CARLOWAY PL	155	47	7,285	Residential	AC	91
6330	CARLTON PL	454	33	14,982	Residential	AC	48
6340	CARNFORTH CT	681	33	22,473	Residential	AC	68
6350	CARNSMORE DR	399	35	61,348	Residential	AC	62
6360	CAROL ST	583	35	38,765	Residential	AC	74
6370	CAROLEE CT	552	33	18,216	Residential	AC	55
6380	CAROLINA AVE	576	37	42,029	Residential	AC	65
6390	CAROLYN CT	160	40	6,400	Residential	AC	76
6400	CARRIAGE HOUSE RD	309	27	13,419	Residential	AC	91
6410	CARRIAGE RD	741	26	26,324	Residential	AC	58
6420	CARROLL AVE	699	19	13,281	Residential	AC	56
6430	CARROLLBURG DR	507	27	37,067	Residential	AC	93
6440	CARSON CT	281	36	10,116	Residential	AC	73
6450	CARSON DR	936	27	47,937	Residential	AC	80
6460	CARSWELL DR	786	27	41,364	Residential	AC	94
6470	CARTER BARON PL	369	30	11,070	Residential	AC	86
6480	CARTERET PL	917	36	33,012	Residential	AC	95
6490	CARTMAN DR	548	33	53,168	Residential	AC	84

Fayetteville, NC

Appendix C - Branch Inventory and Condition

BranchID	Branch Name	Pavement Length (ft)	Average Pavement Width (ft)	Branch Area (ft2)	Section Rank	Pavement Type	Branch PCI
6500	CARTWRIGHT DR	822	26	21,372	Residential	AC	58
6510	CARULA LN	237	26	6,162	Residential	AC	97
6520	CARVER ST	199	30	17,674	Residential	AC	80
6530	CASCADE ST	890	35	146,321	Residential	AC	90
6540	CASPER CT	321	34	10,914	Residential	AC	67
6550	CASPIAN CT	210	34	13,885	Residential	AC	36
6560	CASSIDY CT	281	35	9,835	Residential	AC	62
6570	CASTLE FALLS CIR	1,894	28	53,032	Residential	AC	76
6580	CASTLE RISING RD	481	40	27,510	Residential	AC	69
6590	CASTLEBAY CT	302	34	10,268	Residential	AC	77
6600	CASTLEROCK DR	514	36	18,504	Residential	AC	69
6610	CATALINA RD	1,053	28	29,484	Residential	AC	68
6620	CATALPA RD	592	21	35,793	Residential	AC	69
6630	CATAWBA ST	1,160	35	73,325	Residential	AC	67
6640	CATTESMORE RD	519	26	13,494	Residential	AC	63
6650	CAVESON CT	1,131	30	33,930	Residential	AC	96
6660	CAVINESS ST	812	36	52,286	Residential	AC	92
6670	CAWDOR DR	1,479	35	92,161	Residential	AC	73
6680	CEDAR BROOK CIR	140	44	6,160	Residential	AC	90
6690	CEDAR CHEST CT	253	37	18,102	Residential	AC	48
6700	CEDAR GLEN DR	291	34	18,810	Residential	AC	89
6710	CEDRIC ST	819	20	16,380	Residential	AC	51
6720	CELTIC DR	616	30	66,293	Residential	AC	94
6730	CENTER ST	658	29	109,643	Residential	AC	67
6740	CENTRAL DR	615	36	41,220	Residential	AC	63
6750	CHAD PL	169	46	7,774	Residential	AC	87
6760	CHADBOURNE DR	578	31	49,173	Residential	AC	84
6770	CHADWICK RD	710	33	84,260	Residential	AC	70
6780	CHALMERS CT	294	37	10,878	Residential	AC	92
6790	CHAMBERCOMB CT	493	31	15,283	Residential	AC	81
6800	CHAMBERSBURG RD	364	31	46,872	Residential	AC	80
6810	CHAMBLEE DR	288	29	29,517	Residential	AC	88
6820	CHAMBRIAN DR	1,145	28	32,060	Residential	AC	76
6830	CHANCE ST	432	34	53,770	Residential	AC	69
6840	CHANDLER ST	378	35	13,230	Residential	AC	94
6850	CHANNING DR	729	26	57,928	Residential	AC	89
6860	CHANTELLE DR	516	25	12,900	Residential	AC	93
6870	CHARBONNEAU CT	292	27	7,884	Residential	AC	59
6880	CHARITY LN	678	28	33,020	Residential	AC	48
6890	CHARLESTON PL	426	42	17,892	Residential	AC	67
6900	CHARLOTTE DR	242	25	6,050	Residential	AC	54
6910	CHARRING CROSS LN	421	35	26,368	Residential	AC	65
6920	CHARTLEY DR	427	30	19,234	Residential	AC	75

Fayetteville, NC

Appendix C - Branch Inventory and Condition

BranchID	Branch Name	Pavement Length (ft)	Average Pavement Width (ft)	Branch Area (ft2)	Section Rank	Pavement Type	Branch PCI
6930	CHASE ST	535	20	21,040	Residential	AC	65
6940	CHATHAM ST	824	37	30,488	Residential	AC	44
6950	CHELSEA RD	181	24	8,664	Residential	AC	75
6960	CHELTENHAM RD	946	31	43,139	Residential	AC	66
6970	CHEROKEE DR	842	34	72,720	Residential	AC	70
6980	CHERRY LN	756	21	15,876	Residential	AC	65
6990	CHERRYSTONE DR	503	30	42,623	Residential	AC	96
7000	CHESANING PL	281	36	10,116	Residential	AC	80
7010	CHESAPEAKE PL	208	35	7,280	Residential	AC	84
7020	CHESAPEAKE RD	711	32	154,313	Residential	AC	91
7030	CHESHIRE CT	323	28	9,044	Residential	AC	78
7040	CHESTER CIR	557	31	63,869	Residential	AC	67
7050	CHESTER LAKE PL	534	26	13,884	Residential	AC	55
7060	CHESTERBROOK DR	584	25	41,311	Residential	AC	87
7070	CHESTERFIELD DR	512	31	67,810	Residential	AC	67
7080	CHESTNUT ST	369	31	29,960	Residential	AC	68
7090	CHESTNUT WOOD DR	1,394	25	34,850	Residential	AC	88
7100	CHEWTON CT	208	41	8,528	Residential	AC	72
7110	CHICAGO DR	807	28	22,596	Residential	AC	82
7120	CHILTON DR	1,512	32	99,664	Residential	AC	87
7130	CHINAS CT	556	29	16,124	Residential	AC	75
7140	CHISHOLM TRL	571	28	15,988	Residential	AC	71
7150	CHLOE DR	1,239	31	51,122	Residential	AC	58
7160	CHRISTIAN ST	514	24	12,336	Residential	AC	62
7170	CHRISTINA ST	401	28	102,496	Residential	AC	74
7180	CHRISTOPHER WAY	346	30	29,341	Residential	AC	79
7190	CHRISTY CT	511	26	13,286	Residential	AC	87
7200	CHROMIUM CT	400	30	12,000	Residential	AC	73
7210	CHURCH ST	244	24	5,856	Residential	AC	69
7220	CHURCHILL DR	414	24	115,078	Residential	AC	64
7230	CIMARRON DR	412	22	60,033	Residential	AC	74
7240	CINDERHILL CT	226	37	8,362	Residential	AC	67
7250	CIRCLE CT	646	31	78,770	Residential	AC	63
7260	CIRCLE DR	1,009	34	34,306	Residential	AC	92
7270	CISCO CT	490	30	14,700	Residential	AC	63
7280	CISSNA DR	705	31	21,855	Residential	AC	52
7290	CIVIL CT	137	32	10,425	Residential	AC	84
7300	CLAIRBORNE DR	584	27	30,758	Residential	AC	91
7310	CLAREMONT ST	253	33	23,172	Residential	AC	67
7320	CLARENDON ST	470	22	30,933	Residential	AC	63
7330	CLARK ST	345	19	13,091	Residential	AC	74
7350	CLAUDE ST	362	29	10,498	Residential	AC	82
7360	CLEAR PINES CT	462	25	18,885	Residential	AC	94

Fayetteville, NC

Appendix C - Branch Inventory and Condition

BranchID	Branch Name	Pavement Length (ft)	Average Pavement Width (ft)	Branch Area (ft2)	Section Rank	Pavement Type	Branch PCI
7370	CLEARSPRING DR	819	29	23,751	Residential	AC	79
7380	CLEARWATER DR	424	27	133,965	Residential	AC	62
7390	CLEMATIS ST	449	15	9,932	Residential	AC	58
7400	CLIFFBOURNE DR	514	24	29,626	Residential	AC	84
7410	CLIFFDALE RD	721	25	105,012	Residential	AC	59
7420	CLIFFORD AVE	693	33	58,731	Residential	AC	78
7430	CLIFFSIDE DR	470	30	14,100	Residential	AC	64
7440	CLINCHFIELD DR	1,011	26	26,286	Residential	AC	69
7450	CLOISTER CT	250	37	9,250	Residential	AC	63
7460	CLOVER HILL PL	364	34	12,376	Residential	AC	66
7470	CLUB CIR	176	47	8,272	Residential	AC	68
7480	CLUNY DR	772	27	20,844	Residential	AC	72
7490	CLYDE ST	516	20	10,320	Residential	AC	60
7500	CLYNE ST	332	21	6,972	Residential	AC	73
7510	COACHMANS WAY	262	30	17,490	Residential	AC	73
7520	COACHWAY DR	822	26	32,977	Residential	AC	66
7530	COALITION BLVD	636	29	167,094	Collector	AC	81
7540	COATHILL ST	656	23	15,088	Residential	AC	85
7550	COBBLESTONE PL	360	27	9,720	Residential	AC	91
7560	COBURN ST	316	20	6,320	Residential	AC	77
7570	COCHRAN AVE	410	30	81,216	Residential	AC	71
7580	CODY ST	306	22	6,732	Residential	AC	83
7590	COFFMAN ST	989	24	38,112	Residential	AC	63
7600	COINJOCK CIR	570	26	38,941	Residential	AC	80
7610	COKEFIELD CT	228	37	16,146	Residential	AC	83
7620	COKER ST	522	25	13,050	Residential	AC	90
7630	COLD HARBOR CT	365	29	10,585	Residential	AC	90
7640	COLD HARBOR DR	607	24	14,568	Residential	AC	80
7650	COLDWATER DR	600	26	26,246	Residential	AC	65
7660	COLERIDGE DR	299	26	49,436	Residential	AC	68
7670	COLEY DR	610	32	116,021	Residential	AC	82
7680	COLGATE DR	800	35	239,002	Residential	AC	46
7690	COLINWOOD DR	362	24	61,578	Residential	AC	77
7700	COLLEGE ST	333	21	6,993	Residential	AC	84
7710	COLLINS ST	523	19	9,937	Residential	AC	64
7720	COLONIAL DR	591	22	23,513	Residential	AC	55
7730	COLONY DR	523	30	15,690	Residential	AC	76
7740	COLTON DR	530	31	16,430	Residential	AC	88
7750	COLUMBIA DR	1,197	20	23,940	Residential	AC	63
7760	COMAN DR	210	26	5,460	Residential	AC	91
7770	COMET CIR	281	27	7,587	Residential	AC	80
7780	COMFY CT	155	44	6,820	Residential	AC	67
7790	COMMERCE ST	470	32	85,842	Residential	AC	63

Fayetteville, NC

Appendix C - Branch Inventory and Condition

BranchID	Branch Name	Pavement Length (ft)	Average Pavement Width (ft)	Branch Area (ft2)	Section Rank	Pavement Type	Branch PCI
7800	COMMONWEALTH AVE	508	32	44,410	Residential	AC	74
7810	COMMUNITY DR	946	23	21,758	Residential	AC	50
7820	COMO ST	387	54	20,898	Residential	AC	5
7830	COMPTON PL	522	27	14,094	Residential	AC	88
7840	COMSTOCK CT	380	31	11,780	Residential	AC	66
7850	CONAWAY DR	900	24	21,600	Residential	AC	74
7860	CONCHO CT	383	29	11,107	Residential	AC	67
7870	CONCORD DR	1,324	25	94,419	Residential	AC	79
7880	CONESTOGA DR	626	24	45,828	Residential	AC	83
7890	CONIFER DR	483	26	77,549	Residential	AC	64
7900	CONOVER DR	1,725	31	53,475	Residential	AC	65
7910	CONSERVATION CT	659	33	21,747	Residential	AC	57
7920	CONSTITUTION DR	445	31	13,795	Residential	AC	79
7930	CONTROL TOWER RD	1,189	22	32,863	Residential	AC	65
7940	CONVERSE AVE	562	20	37,693	Residential	AC	62
7950	CONVERSE CT	249	33	8,217	Residential	AC	80
7960	COOL SHADE DR	470	25	32,774	Residential	AC	82
7970	COOL SPRING ST	562	32	174,190	Arterial	AC	77
7980	COOLEE CIR	175	38	6,650	Residential	AC	89
7990	COOLIDGE ST	503	23	11,569	Residential	AC	80
8000	COOPER RD	444	25	43,367	Residential	AC	77
8010	COOPER ST	549	23	24,562	Residential	AC	60
8020	COPENHAGEN DR	510	27	37,256	Residential	AC	59
8030	CORAL CT	382	34	25,494	Residential	AC	54
8040	CORAPEAKE DR	547	31	29,356	Residential	AC	92
8050	CORDOBA CT	682	31	21,142	Residential	AC	63
8060	CORK OAK CIR	175	38	6,650	Residential	AC	87
8070	CORNFIELD AVE	494	31	99,432	Residential	AC	86
8080	CORNING PL	226	39	8,814	Residential	AC	74
8090	CORNISH ST	1,004	25	39,288	Residential	AC	70
8100	CORONADA PKWY	1,768	35	96,519	Residential	AC	76
8110	CORONATION DR	303	36	49,999	Residential	AC	80
8120	CORRINNA ST	1,134	28	86,609	Residential	AC	87
8130	COTTAGE WAY	327	27	14,927	Residential	AC	95
8140	COTTINGHAM CT	186	40	7,440	Residential	AC	66
8150	COTTON TOP PL	197	40	7,880	Residential	AC	47
8160	COTTON VALLEY DR	487	30	101,756	Residential	AC	84
8170	COTTONBELT WAY	545	33	17,985	Residential	AC	43
8180	COTTONWOOD AVE	705	31	21,855	Residential	AC	79
8190	COTTONWOOD DR	842	27	44,847	Residential	AC	78
8200	COUNCIL ST	330	25	8,250	Residential	AC	62
8210	COURTLAND DR	476	30	57,258	Residential	AC	87
8220	COURTNEY ST	591	32	47,777	Residential	AC	74

Fayetteville, NC

Appendix C - Branch Inventory and Condition

BranchID	Branch Name	Pavement Length (ft)	Average Pavement Width (ft)	Branch Area (ft2)	Section Rank	Pavement Type	Branch PCI
8230	COURTSHIRE CT	289	35	10,115	Residential	AC	66
8240	COURTYARD LN	1,752	27	72,639	Residential	AC	79
8250	COVE CREST CIR	108	20	4,300	Residential	AC	70
8260	COVENTRY RD	634	32	109,390	Residential	AC	56
8270	COVENWOOD DR	694	27	26,031	Residential	AC	77
8280	COWAN ST	780	34	67,939	Residential	AC	68
8290	COWLES ST	652	32	36,288	Residential	AC	77
8300	COXWOLD PL	570	29	16,530	Residential	AC	90
8310	COZY BRANCH RD	712	26	18,512	Residential	AC	91
8320	CRABAPPLE CIR	168	26	4,368	Residential	AC	84
8330	CRABTREE CT	322	33	10,626	Residential	AC	85
8340	CRAFT ST	595	22	24,500	Residential	AC	67
8350	CRAGBURN PL	372	26	57,844	Residential	AC	94
8360	CRANBROOK DR	600	31	102,565	Residential	AC	64
8370	CRANFORD CT	178	42	7,476	Residential	AC	75
8380	CRANTON CIR	190	27	10,069	Residential	AC	69
8390	CRAVEN ST	318	27	34,013	Residential	AC	64
8400	CRAYTON CIR	770	23	17,710	Residential	AC	85
8410	CREED ST	524	26	13,624	Residential	AC	77
8420	CRESCENT AVE	704	28	19,712	Residential	AC	69
8430	CREST ST	620	21	13,020	Residential	AC	87
8440	CRESTON CIR	111	40	4,440	Residential	AC	79
8450	CRESTVIEW DR	746	34	40,210	Residential	AC	74
8460	CRESTWOOD AVE	880	21	18,480	Residential	AC	86
8470	CRESTWOOD ST	341	20	20,138	Residential	AC	75
8480	CROMWELL AVE	275	33	16,071	Residential	AC	67
8490	CROOKED CREEK CT	672	32	21,504	Residential	AC	80
8500	CROSS BOW CT	208	40	8,320	Residential	AC	90
8510	CROSS CREEK ST	1,001	25	38,654	Residential	AC	66
8520	CROSS ST	193	26	10,680	Residential	AC	72
8530	CROSSBEND CT	114	20	6,259	Residential	AC	67
8540	CROSSOVER	157	13	9,433	Residential	AC	68
8550	CROSSWAY DR	569	28	15,932	Residential	AC	59
8560	CROWN AVE	833	27	22,491	Residential	AC	96
8570	CROWN RIDGE CT	541	27	27,888	Residential	AC	83
8580	CROYDON AVE	475	32	24,940	Residential	AC	69
8590	CRYSTAL DR	969	22	21,318	Residential	AC	86
8600	CUDE ST	305	27	40,308	Residential	AC	64
8610	CULLEN DR	685	26	35,143	Residential	AC	93
8620	CULPEPPER LN	1,252	28	56,347	Residential	AC	88
8630	CUMBERLAND ST	835	39	162,346	Residential	AC	48
8640	CUNNINGHAM ST	320	29	16,902	Residential	AC	71
8650	CURRIE ST	487	24	11,688	Residential	AC	63

Fayetteville, NC

Appendix C - Branch Inventory and Condition

BranchID	Branch Name	Pavement Length (ft)	Average Pavement Width (ft)	Branch Area (ft2)	Section Rank	Pavement Type	Branch PCI
8660	CURRY FORD DR	1,597	30	69,120	Residential	AC	95
8670	CURTIS LN	357	30	31,666	Residential	AC	88
8680	CYPRESS RD	787	22	63,704	Residential	AC	63
8690	DAHARAN DR	531	28	52,849	Residential	AC	87
8700	DAHLGREN AVE	1,069	22	23,518	Residential	AC	100
8710	DAIRY DR	1,063	21	46,470	Residential	AC	55
8720	DAISY LN	595	26	27,358	Residential	AC	80
8730	DAKOTA CT	377	24	9,048	Residential	AC	63
8740	DALE DR	486	35	47,684	Residential	AC	67
8750	DALEHEAD CT	279	35	9,765	Residential	AC	61
8760	DALLAS ST	277	28	43,308	Residential	AC	60
8770	DALTON RD	780	27	60,780	Residential	AC	76
8780	DAMASCUS RD	1,229	35	43,015	Residential	AC	61
8790	DANA WAY	246	40	9,840	Residential	AC	57
8800	DANBURY RD	503	27	55,762	Residential	AC	71
8810	DANCY ST	329	33	27,224	Residential	AC	78
8820	DANDRIDGE DR	982	29	226,339	Residential	AC	81
8830	DANDY LOOP RD	583	22	23,346	Residential	AC	59
8840	DANFORTH PL	559	32	17,888	Residential	AC	72
8850	DANISH DR	590	28	53,692	Residential	AC	71
8860	DANVILLE DR	1,026	29	66,893	Residential	AC	83
8870	DAPHNE CIR	870	29	37,537	Residential	AC	88
8880	DARIEN DR	291	23	10,764	Residential	AC	64
8890	DARK BRANCH RD	519	27	21,271	Residential	AC	76
8900	DARLINGTON DR	453	29	13,137	Residential	AC	73
8910	DARNELL ST	777	33	93,727	Residential	AC	45
8920	DARROCK CT	208	39	8,112	Residential	AC	73
8930	DARROW DR	313	29	25,505	Residential	AC	82
8940	DARTMOUTH DR	614	35	142,503	Residential	AC	58
8950	DARTMUND PL	260	39	10,140	Residential	AC	52
8960	DARVEL AVE	1,196	27	32,292	Residential	AC	90
8970	DARWIN DR	441	24	10,584	Residential	AC	79
8980	DASHLAND DR	509	28	79,594	Residential	AC	63
8990	DAUGHTRIDGE DR	768	29	55,014	Residential	AC	79
9000	DAVID ST	409	22	50,890	Residential	AC	70
9010	DAVIS CT	359	33	17,045	Residential	AC	77
9020	DAVIS ST	588	28	52,474	Residential	AC	65
9030	DAWNVIEW PL	111	20	6,678	Residential	AC	83
9040	DAYBROOK CT	523	26	26,708	Residential	AC	87
9050	DAYSPRING DR	1,458	30	43,740	Residential	AC	100
9060	DAYTONA RD	552	33	48,301	Residential	AC	68
9070	DE KOVEN DR	850	30	25,500	Residential	AC	93
9080	DEADWYLER DR	476	20	32,262	Residential	AC	85

Fayetteville, NC

Appendix C - Branch Inventory and Condition

BranchID	Branch Name	Pavement Length (ft)	Average Pavement Width (ft)	Branch Area (ft2)	Section Rank	Pavement Type	Branch PCI
9090	DEAL ST	791	29	40,287	Residential	AC	75
9100	DEANSCROFT PL	468	33	15,444	Residential	AC	81
9110	DEARDON CT	171	20	3,420	Residential	AC	73
9120	DECATUR DR	530	27	197,226	Residential	AC	88
9130	DECATUR PL	272	34	9,248	Residential	AC	78
9140	DECEMBER CT	131	36	4,716	Residential	AC	84
9150	DECOR ST	416	29	19,269	Residential	AC	86
9160	DEEP CREEK RD	860	21	177,986	Arterial	AC	68
9170	DEEP HOLLOW CT	695	27	18,765	Residential	AC	82
9180	DEEP SWAMP LN	515	33	16,995	Residential	AC	71
9190	DEEPWATER CT	500	30	15,000	Residential	AC	87
9200	DEER LAKES RD	288	24	19,477	Residential	AC	64
9210	DEERHORN CT	318	38	12,084	Residential	AC	52
9220	DEERPATH DR	868	25	40,460	Residential	AC	71
9230	DEERTROT DR	621	34	32,982	Residential	AC	100
9240	DEERWOOD DR	316	24	15,371	Residential	AC	84
9250	DEHAVILAND DR	386	34	13,124	Residential	AC	88
9260	DELAND AVE	708	27	35,582	Residential	AC	67
9270	DELAWARE DR	617	27	77,319	Residential	AC	85
9280	DELCO ST	919	26	23,894	Residential	AC	73
9290	DELCROSS ST	325	26	36,348	Residential	AC	75
9300	DELLIERT CT	475	37	17,575	Residential	AC	32
9310	DELLWOOD DR	890	29	49,724	Residential	AC	66
9320	DELMAR ST	387	21	22,352	Residential	AC	81
9330	DELTA DR	1,550	29	66,814	Residential	AC	90
9340	DEMAREST CT	296	36	10,656	Residential	AC	58
9350	DEMILA DR	345	30	19,800	Residential	AC	87
9360	DENHAM CT	167	23	7,682	Residential	AC	44
9370	DENISON PL	160	26	8,297	Residential	AC	61
9380	DENVER DR	880	21	18,480	Residential	AC	79
9390	DERBYSHIRE RD	1,797	28	50,316	Residential	AC	89
9400	DEROSE DR	603	33	43,796	Residential	AC	63
9410	DERRYDOWNE CT	652	31	20,212	Residential	AC	100
9420	DES PLANES AVE	314	28	49,301	Residential	AC	78
9430	DESMOND DR	536	26	51,935	Residential	AC	71
9440	DEVANE ST	655	34	113,679	Residential	AC	62
9450	DEVERS ST	686	36	108,771	Residential	AC	72
9460	DEVLIN DR	513	25	12,825	Residential	AC	87
9470	DEVONSHIRE DR	896	27	67,471	Residential	AC	80
9480	DEWSBERRY PL	1,296	26	33,696	Residential	AC	81
9490	DIAMOND RD	504	30	41,869	Residential	AC	80
9500	DIANA ST	486	27	13,122	Residential	AC	90
9510	DICK ST	460	27	71,474	Residential	AC	75

Fayetteville, NC

Appendix C - Branch Inventory and Condition

BranchID	Branch Name	Pavement Length (ft)	Average Pavement Width (ft)	Branch Area (ft2)	Section Rank	Pavement Type	Branch PCI
9520	DIGBY CT	182	46	8,372	Residential	AC	100
9530	DILLON DR	981	28	46,004	Residential	AC	83
9540	DINMONT CIR	208	40	8,320	Residential	AC	69
9550	DIPLOMAT DR	582	24	46,116	Residential	AC	49
9560	DISTRIBUTION DR	584	39	65,665	Residential	AC	70
9570	DIXON DR	631	34	39,576	Residential	AC	74
9580	DOBBIN AVE	458	25	40,029	Residential	PCC	69
9590	DOBSON DR	860	27	156,115	Residential	AC	72
9600	DOC BENNETT RD	1,170	25	29,250	Residential	AC	67
9610	DOCIA CIR	1,022	23	45,846	Residential	AC	86
9620	DOCKRIDGE CT	344	32	11,008	Residential	AC	85
9630	DOCKSIDE DR	454	28	21,980	Residential	AC	92
9640	DOCKVALE DR	796	31	63,963	Residential	AC	85
9650	DOCKWOOD CT	299	35	10,465	Residential	AC	86
9660	DODGE CT	456	33	15,048	Residential	AC	72
9670	DODGE DR	512	26	72,845	Residential	AC	73
9680	DOGWOOD ST	898	24	21,552	Residential	AC	61
9690	DOLL ST	263	34	17,384	Residential	AC	64
9700	DON PL	354	34	12,036	Residential	AC	81
9710	DONALDSON ST	375	26	18,355	Residential	AC	74
9720	DONCASTER DR	344	29	29,894	Residential	AC	96
9730	DONNY BROOK CT	468	34	15,912	Residential	AC	93
9740	DONOVAN ST	657	26	17,082	Residential	AC	56
9750	DORCHESTER PL	208	35	14,723	Residential	AC	71
9760	DORMY CIR	434	35	15,190	Residential	AC	62
9770	DORNOCH DR	186	29	5,394	Residential	AC	79
9780	DORSET AVE	1,146	29	33,234	Residential	AC	82
9790	DOUGKIRK CT	133	24	3,192	Residential	AC	72
9800	DOUGLAS ST	394	23	17,748	Residential	AC	73
9810	DOVE HUNTER CIR	413	32	13,216	Residential	AC	83
9820	DOVENBY CT	231	36	8,316	Residential	AC	92
9830	DOVER CT	263	45	11,835	Residential	AC	59
9840	DOVETAIL DR	586	30	17,580	Residential	AC	73
9850	DOWFIELD DR	754	26	125,123	Residential	AC	74
9860	DOWLESS DR	567	26	26,828	Residential	AC	87
9870	DOYLE CT	385	33	12,705	Residential	AC	89
9880	DRAKE ST	830	34	28,220	Residential	AC	79
9890	DRAW BRIDGE LN	307	25	46,009	Residential	AC	92
9900	DRAYCOTT RD	370	28	30,996	Residential	AC	87
9910	DRAYTON RD	448	33	67,574	Residential	AC	64
9920	DREW CT	254	36	9,144	Residential	AC	71
9930	DRIFTSTONE CIR	258	36	9,288	Residential	AC	81
9940	DRUID ST	345	33	11,385	Residential	AC	68

Fayetteville, NC

Appendix C - Branch Inventory and Condition

BranchID	Branch Name	Pavement Length (ft)	Average Pavement Width (ft)	Branch Area (ft2)	Section Rank	Pavement Type	Branch PCI
9950	DRURY LN	511	36	18,396	Residential	AC	68
9960	DRY WOOD CRK	390	25	9,750	Residential	AC	89
9970	DUBLIN CT	315	29	9,135	Residential	AC	45
9980	DUDE CT	364	32	11,648	Residential	AC	64
9990	DUDLEY DR	549	28	27,819	Residential	AC	100

Appendix D

Full-Size Maps

Pavement Analysis

Pavement Surface Type

By Segment

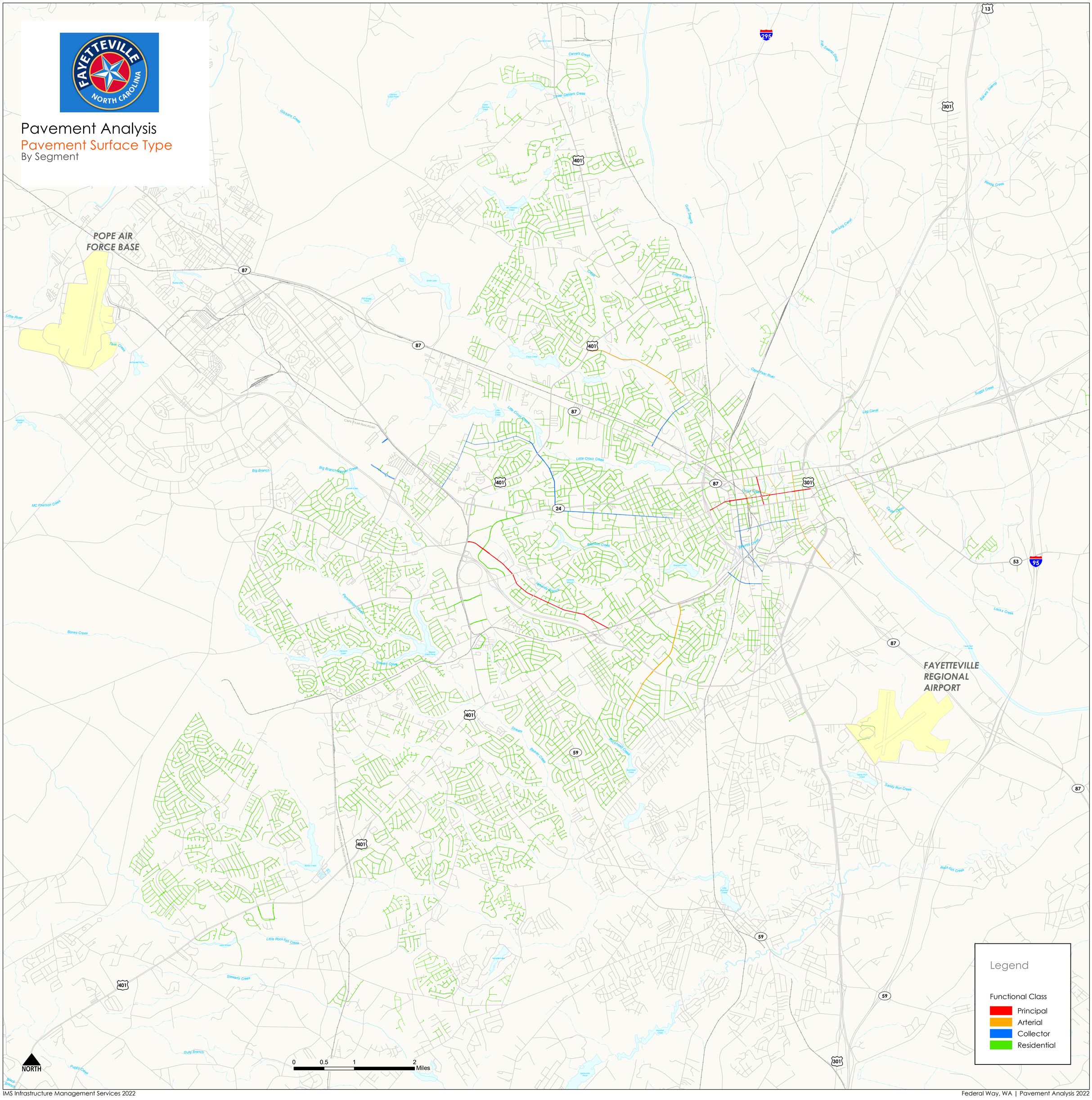

Pavement Analysis

Pavement Surface Type

By Segment

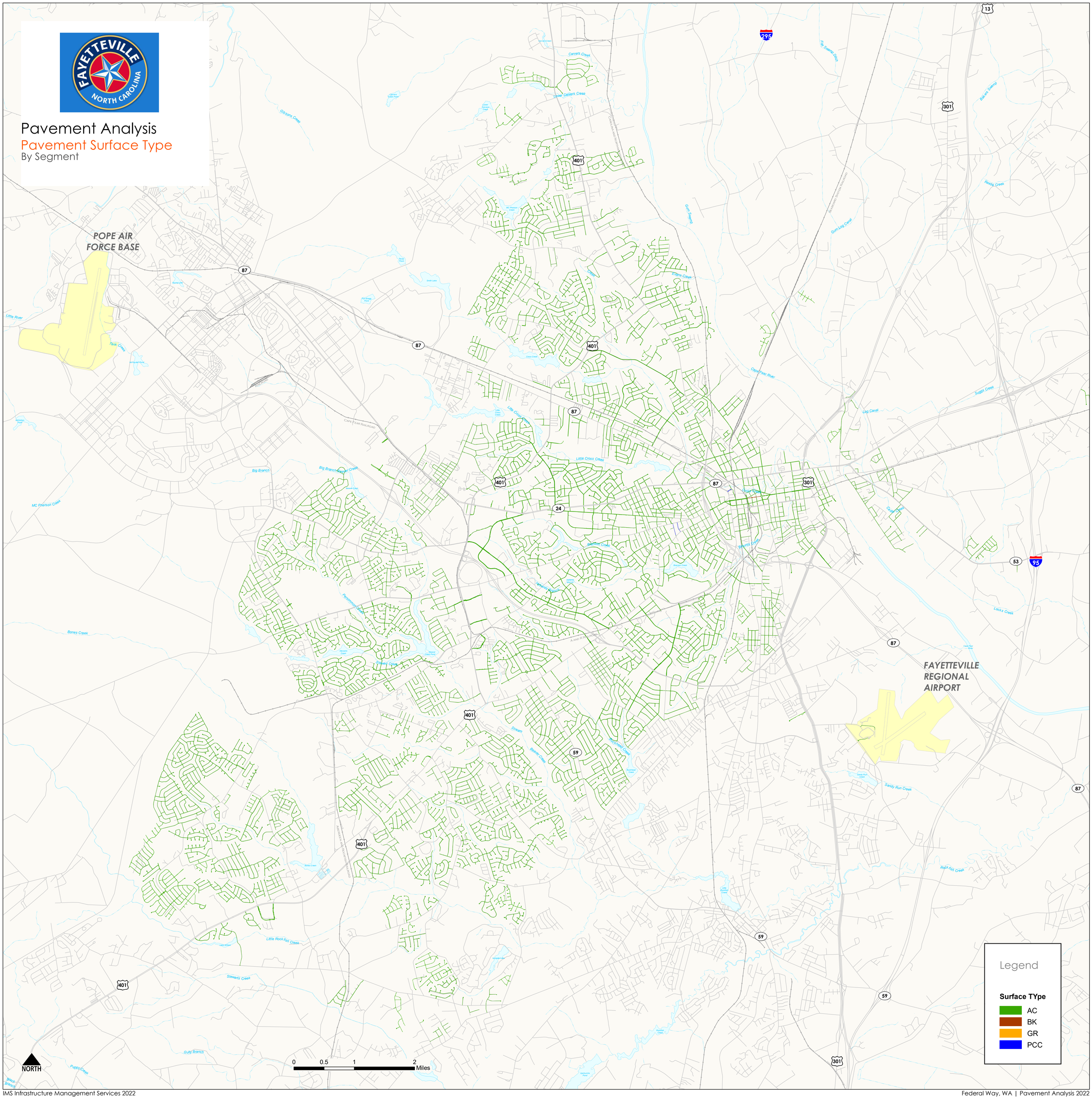

Pavement Analysis

Pavement Condition Index

Survey PCI by Segment

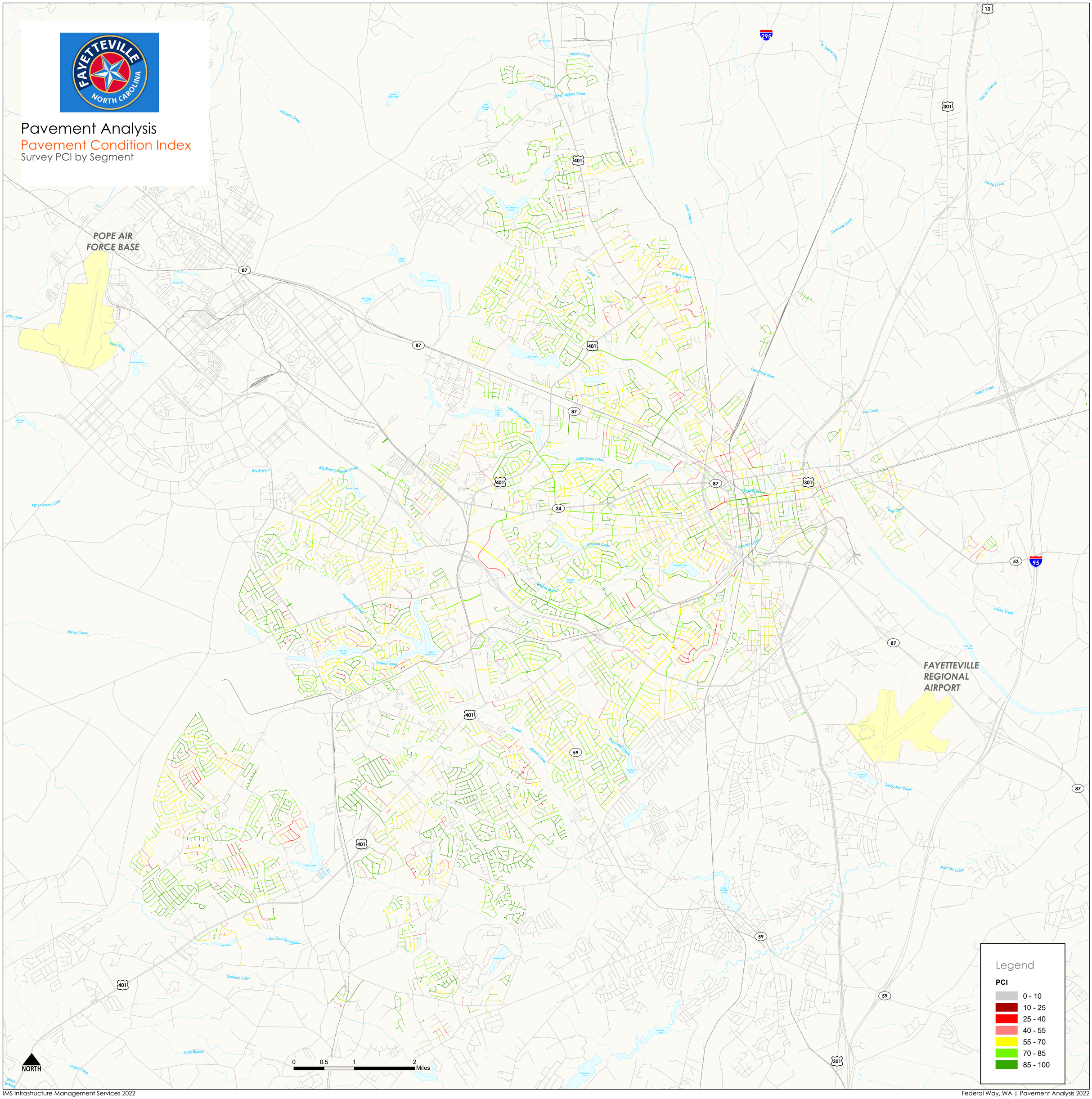

Pavement Analysis
Paver Recommended Rehabilitation Type
By Segment

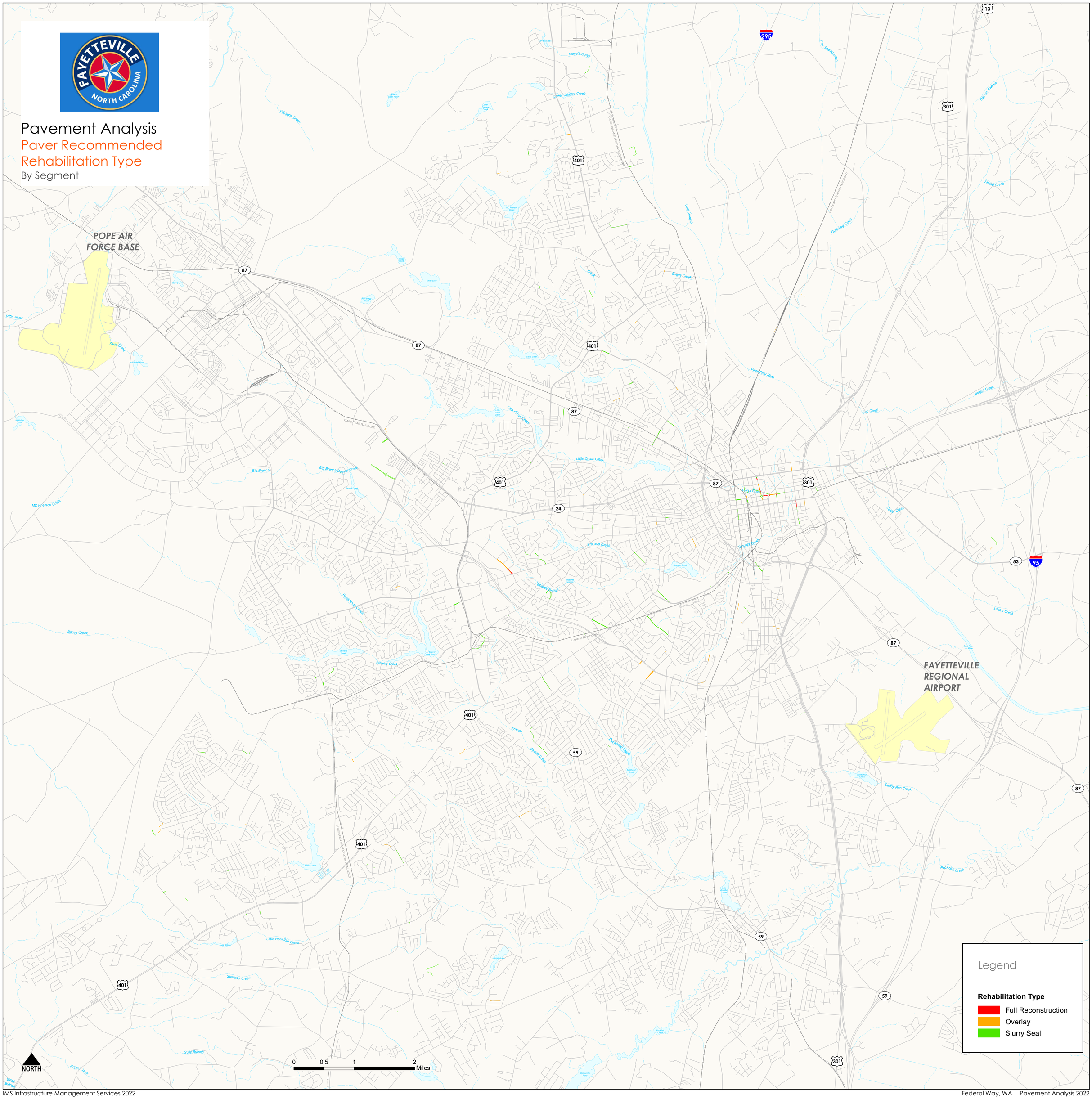
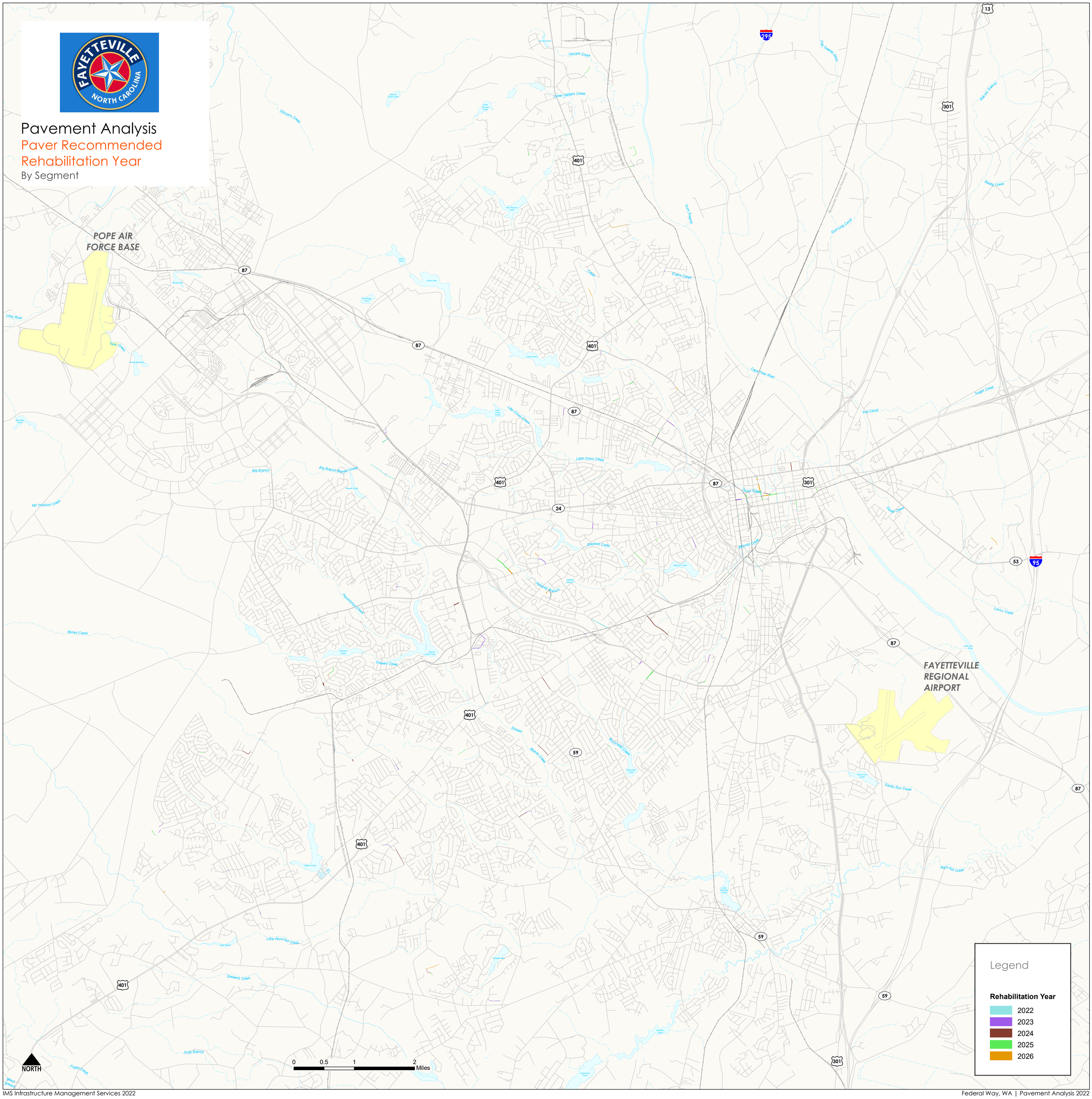
Pavement Analysis
Paver Recommended Rehabilitation Year
By Segment