





























City of
Fayetteville
North Carolina
PLANNING



	UDO zoning working copy		Community Activity Node		High Density Residential		Neighborhood Activity Node		Policy Directed Office & Institutional
	TC_region		Downtown		Historical District-Fort Bragg		Office & Institutional		Range & Training-Fort Bragg
	par_reg		Farmland		Light Commercial		One Acre Residential Lots		Redevelop/Holding-Fort Bragg
	Academic Training-Fort Bragg		Governmental		Light Industrial		Open Space		Suburban Density Residential
	Activity Node		Heavy Commercial		Low Density Residential		Policy Directed Heavy Commercial		
	Airfield Operations-Fort Bragg		Heavy Industrial		Medium Density Residential		Policy Directed Light Commercial		